



Planning Act 2008
Infrastructure Planning
(Applications Prescribed
Forms and Procedure)
Regulations 2009

North Lincolnshire Green Energy Park

3.1 Book of Reference

Regulation 5(2)(d)

PINS reference: EN010116

February 2023

Revision number: 3



BOOK OF REFERENCE

Contents

Land within the administrative boundaries of North Lincolnshire

1. Introduction

Page 2 to 3

Part 1 – Categories 1 & 2: Owners, Lessees, Tenants, Occupiers, Other Interest, Power to Convey or Release Land

Page 4 to 519

Part 2 – Category 3: Section 10 Land Compensation Act 1965, Part 1 Land Compensation Act 1973 and Section 152(3) of the Planning Act 2008.

Page 520 to 521

Part 3 – Easements or other private rights proposed to be interfered with, suspended or extinguished

Page 522 to 880

Part 4 – Crown Interests

Page 881 to 881

Part 5 – Special Category and Replacement Land

Page 882 to 893





1. INTRODUCTION


- 1.1 This Book of Reference (BoR) accompanies the proposed Development Consent Order (the Order) (Document Reference 2.1) for the North Lincolnshire Green Energy Park (the authorised development), as required by Regulation 5(2)(d) of the Infrastructure Planning (Applications: Prescribed Forms and Procedure) Regulations 2009 (the APFP Regulations). It describes all the land, and identifies all the interests, affected by the Order.
- 1.2 The land described in this BoR, which is to be subject to powers of compulsory acquisition and/or temporary possession, is required to deliver the works comprising the authorised development which are described in detail in Part 1 of Schedule 1 of the Order and shown on the Works Plans (Document Reference 4.4) accompanying the Order.
- 1.3 Every parcel of land that is affected is identified on a plot by plot basis and a unique number has been ascribed to each plot. The plots are shown on the Land Plans (Document Reference: 4.2) which accompany the Order.
- 1.4 This BoR is comprised of five Parts, in accordance with Regulation 7(1) of the Regulations, as follows:
 - 1.4.1 Part 1 contains the names and addresses of those who own, lease, occupy or have another interest in the land that will be affected by the authorised development and the rights contained in the Order;
 - 1.4.2 Part 2 contains the names and addresses of those whose land, while not directly affected by the authorised development, may be entitled to claim compensation for loss resulting from the implementation of the Order and use of the authorised development;
 - 1.4.3 Part 3 contains the names and addresses of those entitled to enjoy easements or other private rights which it is proposed may be extinguished, suspended or interfered with in connection with the authorised development, pursuant to the Order;
 - 1.4.4 Part 4 identifies plots in which there is a Crown interest that may be affected by the authorised development and the rights contained in the Order (Crown interests will not be subject to powers of compulsory acquisition); and
 - 1.4.5 Part 5 identifies plots which constitute “special category land” for the purposes of sections 131 and 132 of the Planning Act 2008 that will be affected by the authorised development and the powers and rights contained in the Order (being open space, access land (treated as open space), which are identified as such on the special category land plans (Document Reference: 4.20).
- 1.5 The Order seeks powers to compulsorily acquire land, new rights and temporary powers for the purposes of the construction and operation of the authorised development.
- 1.6 The majority of the plots identified in Part 1 of the BoR will be subject to the acquisition of all estates and interests in land pursuant to Article 23 (Compulsory acquisition of land) of the Order. These plots are shown coloured pink on the land plans.
- 1.7 A number of the plots identified in Part 1 of the BoR will be subject to the acquisition of permanent new rights (including restrictive covenants) pursuant to Article 25 (Compulsory acquisition of rights or imposition of covenants) and Schedule 10 (Land in which only new rights etc. may be acquired) of the Order. These plots are shown coloured blue on the land plans.
- 1.8 Plots that are subject to powers of temporary possession only, such as for the purpose of access to and/or use as a temporary construction compound, are included in Schedule 12 (Land of which temporary possession may be taken) of the Order and shown coloured green on the land plans.

- 1.9 The land shown coloured pink and blue on the land plans will also be subject to powers of temporary possession for the purpose of carrying out the authorised development (by virtue of Article 31 (Temporary use of land for carrying out the authorised development)).
- 1.10 By virtue of Article 32 (Temporary use of land for maintaining the authorised development) of the Order, any land within the Order limits which is reasonably required for the purpose of maintaining the authorised development may be entered and/or temporarily possessed in accordance with the provisions of that Article.
- 1.11 In addition to the above, by virtue of Article 37 of the Order (Authority to survey and investigate land), any land within the Order limits, or which may be affected by the authorised development, may be entered for the purpose of carrying out surveys and investigations.



Part 1 – Categories 1 & 2: Qualifying Persons under Regulations 7(1)(a) of the APFP Regulations 2009


Land Plans Sheet No.	Plot Number on Land Plans	Extent, description and situation of land	Category 1			Category 2
			A person is within Category 1 if the applicant, after making diligent inquiry knows that the person is an owner, lessee, tenant (whatever the tenancy period) or occupier of the land; see section 57 (1) of the Planning Act 2008.			A person is within Category 2 if the applicant, after making diligent inquiry, knows that the person – (a) is interested in the land, or
			Freehold or Reputed Freehold Owners	Lessees or Tenants or Reputed Lessees or Tenants	Occupiers or Reputed Occupiers	(b) has power – (i) to sell and convey the land, or (ii) to release the land; see section 57 (2) of the Planning Act 2008.
1	1-1	New rights over 113.44 square metres of public highway (Burringham Road, B1450), Scunthorpe <i>(Unregistered)</i>	North Lincolnshire Borough Council Church Square House 30-40 High Street Scunthorpe DN15 6NL (in respect of public highway) J.Jackson Limited Low Farm Somerby Barnetby DN38 6BW (Org No. - 00572155) (in respect of subsoil)	None	North Lincolnshire Borough Council Church Square House 30-40 High Street Scunthorpe DN15 6NL (in respect of public highway)	Unknown (in respect of a restrictive covenant on entry C7 on title HS248515)
1	1-2	New rights over 159.51 square metres of public highway (Burringham Road, B1450), Scunthorpe <i>(Unregistered)</i>	North Lincolnshire Borough Council Church Square House 30-40 High Street Scunthorpe DN15 6NL (in respect of public highway and subsoil)	None	North Lincolnshire Borough Council Church Square House 30-40 High Street Scunthorpe DN15 6NL (in respect of public highway)	None
1	1-3	New rights over 48.22 square metres of verge adjoining	North Lincolnshire Borough Council Church Square House	None	North Lincolnshire Borough Council Church Square House	None

Land Plans Sheet No.	Plot Number on Land Plans	Extent, description and situation of land	Category 1			Category 2
			A person is within Category 1 if the applicant, after making diligent inquiry knows that the person is an owner, lessee, tenant (whatever the tenancy period) or occupier of the land; see section 57 (1) of the Planning Act 2008.			A person is within Category 2 if the applicant, after making diligent inquiry, knows that the person – (a) is interested in the land, or
			Freehold or Reputed Freehold Owners	Lessees or Tenants or Reputed Lessees or Tenants	Occupiers or Reputed Occupiers	(b) has power – (i) to sell and convey the land, or (ii) to release the land; see section 57 (2) of the Planning Act 2008.
		public highway (Burringham Road), Scunthorpe <i>(HS334046 - Absolute Freehold)</i>	30-40 High Street Scunthorpe DN15 6NL		30-40 High Street Scunthorpe DN15 6NL	
1	1-4	New rights over 13372.02 square metres of agricultural land and unnamed track north of Burringham Road (B1450), Scunthorpe <i>(HS387528 - Absolute Freehold)</i>	J.Jackson Limited Low Farm Somerby Barnetby DN38 6BW (Org No. - 00572155) Unknown (in respect of rentcharge/chief rent on entry C3 on title HS387528)	None	J.Jackson Limited Low Farm Somerby Barnetby DN38 6BW (Org No. - 00572155)	Unknown (in respect of a restrictive covenant on entry C1 and C2 on title HS387528) Keepmoat Homes Limited Keepmoat The Waterfront Lakeside Boulevard Doncaster DN4 5PL (Org No. - 02207338)
1	1-5	New rights over 6786.79 square metres of agricultural land south of Brumby Common Lane and west of lake (Nuddock Wood Lake), Scunthorpe <i>(HS331860 - Absolute Freehold)</i>	William Foster-Thornton 	None	William Foster-Thornton 	None
1	1-6	Temporary use of 996.17 square metres of agricultural land south of Brumby	William Foster-Thornton 	None	William Foster-Thornton 	None

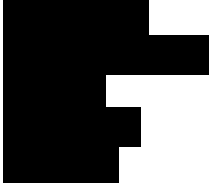
Land Plans Sheet No.	Plot Number on Land Plans	Extent, description and situation of land	Category 1			Category 2	
			A person is within Category 1 if the applicant, after making diligent inquiry knows that the person is an owner, lessee, tenant (whatever the tenancy period) or occupier of the land; see section 57 (1) of the Planning Act 2008.				
			Freehold or Reputed Freehold Owners	Lessees or Tenants or Reputed Lessees or Tenants	Occupiers or Reputed Occupiers	(b) has power – (i) to sell and convey the land, or (ii) to release the land; see section 57 (2) of the Planning Act 2008.	
		Common Lane and north west of lake (Nuddock Wood Lake), Scunthorpe <i>(HS331860 - Absolute Freehold)</i>	Burringham Scunthorpe DN17 3LY		Burringham Scunthorpe DN17 3LY		
1	1-7	New rights over 105.03 square metres of public highway (Brumby Common Lane) and verge, Scunthorpe <i>(Unregistered)</i>	North Lincolnshire Borough Council Church Square House 30-40 High Street Scunthorpe DN15 6NL (in respect of public highway) William Foster-Thornton  (in respect of subsoil)	None	North Lincolnshire Borough Council Church Square House 30-40 High Street Scunthorpe DN15 6NL (in respect of public highway)	None	
1	1-8	New rights over 151.90 square metres of public highway (Brumby Common Lane) and verge, Scunthorpe <i>(Unregistered)</i>	North Lincolnshire Borough Council Church Square House 30-40 High Street Scunthorpe DN15 6NL (in respect of public highway)	None	North Lincolnshire Borough Council Church Square House 30-40 High Street Scunthorpe DN15 6NL (in respect of public highway)	None	


Land Plans Sheet No.	Plot Number on Land Plans	Extent, description and situation of land	Category 1			Category 2
			A person is within Category 1 if the applicant, after making diligent inquiry knows that the person is an owner, lessee, tenant (whatever the tenancy period) or occupier of the land; see section 57 (1) of the Planning Act 2008.			A person is within Category 2 if the applicant, after making diligent inquiry, knows that the person – (a) is interested in the land, or
			Freehold or Reputed Freehold Owners	Lessees or Tenants or Reputed Lessees or Tenants	Occupiers or Reputed Occupiers	(b) has power – (i) to sell and convey the land, or (ii) to release the land; see section 57 (2) of the Planning Act 2008.
			Lincolnshire Lakes Land Limited C/O Quantuma Advisory Limited High Holborn House 52-54 High Holborn London WC1V 6RL4 More London Riverside London SE1 2AU (Org No. - 10628814) (in respect of subsoil)			
1	1-9	New rights over 4999.27 square metres of agricultural land and unnamed track, north of Brumby Common Lane, Scunthorpe (HS387584 - Absolute Freehold)	Lincolnshire Lakes Land Limited C/O Quantuma Advisory Limited High Holborn House 52-54 High Holborn London WC1V 6RL4 More London Riverside London SE1 2AU (Org No. - 10628814)	None	Lincolnshire Lakes Land Limited C/O Quantuma Advisory Limited High Holborn House 52-54 High Holborn London WC1V 6RL 4 More London Riverside London SE1 2AU (Org No. - 10628814)	Homes England One Friargate Coventry CV1 2GN (in respect of a registered charge on title HS387584) W.S. Chapman & Sons Limited Burgess Hall Burringham Road Gunness Scunthorpe DN17 3LT (Org No. - 00580823) (in respect of a registered charge on title HS387584, and restrictive covenants and

Land Plans Sheet No.	Plot Number on Land Plans	Extent, description and situation of land	Category 1			Category 2
			A person is within Category 1 if the applicant, after making diligent inquiry knows that the person is an owner, lessee, tenant (whatever the tenancy period) or occupier of the land; see section 57 (1) of the Planning Act 2008.			A person is within Category 2 if the applicant, after making diligent inquiry, knows that the person – (a) is interested in the land, or
			Freehold or Reputed Freehold Owners	Lessees or Tenants or Reputed Lessees or Tenants	Occupiers or Reputed Occupiers	(b) has power – (i) to sell and convey the land, or (ii) to release the land; see section 57 (2) of the Planning Act 2008.
					Scunthorpe DN17 3LT (Org No. - 00580823) (in respect of access) James Stanewell Chapman Burgess Hall Burringham Road Gunness Scunthorpe DN17 3LT (in respect of access)	support on entry C3 of title HS387584) James Stanewell Chapman Burgess Hall Burringham Road Gunness Scunthorpe DN17 3LT (in respect of a registered charge on title HS387584, and restrictive covenants and support on entry C3 of title HS387584)
1	1-10	New rights over 6709.34 square metres of agricultural land north of Burringham Road (B1450), Scunthorpe (HS387528 - Absolute Freehold)	J.Jackson Limited Low Farm Somerby Barnetby DN38 6BW (Org No. - 00572155) Unknown (in respect of rentcharge/chief rent)	None	J.Jackson Limited Low Farm Somerby Barnetby DN38 6BW (Org No. - 00572155)	Unknown (in respect of a restrictive covenant on entry C1 and C2 on title HS387528) Keepmoat Homes Limited Keepmoat The Waterfront Lakeside Boulevard Doncaster DN4 5PL (Org No. - 02207338)
1	1-11	New Rights over 1240.60 square metres of agricultural	William Foster-Thornton 	None	William Foster-Thornton 	None

Land Plans Sheet No.	Plot Number on Land Plans	Extent, description and situation of land	Category 1			Category 2		
			A person is within Category 1 if the applicant, after making diligent inquiry knows that the person is an owner, lessee, tenant (whatever the tenancy period) or occupier of the land; see section 57 (1) of the Planning Act 2008.					
			Freehold or Reputed Freehold Owners	Lessees or Tenants or Reputed Lessees or Tenants	Occupiers or Reputed Occupiers	(b) has power – (i) to sell and convey the land, or (ii) to release the land; see section 57 (2) of the Planning Act 2008.		
		land south of Brumby Common Lane, Scunthorpe (HS331860 - Absolute Freehold)	Scunthorpe DN17 3LY		Scunthorpe DN17 3LY			
1	1-12	New Rights over 395.72 square metres of public highway (Brumby Common Lane) and verge, Scunthorpe	North Lincolnshire Borough Council Church Square House 30-40 High Street Scunthorpe DN15 6NL (in respect of public highway) William Foster-Thornton  (in respect of subsoil)	None	North Lincolnshire Borough Council Church Square House 30-40 High Street Scunthorpe DN15 6NL (in respect of public highway)	None		
1	1-13	New Rights over 299.37 square metres of public highway (Brumby Common Lane) and verge, Scunthorpe	North Lincolnshire Borough Council Church Square House 30-40 High Street Scunthorpe DN15 6NL (in respect of public highway) Lincolnshire Lakes Land Limited	None	North Lincolnshire Borough Council Church Square House 30-40 High Street Scunthorpe DN15 6NL (in respect of public highway)	None		



Land Plans Sheet No.	Plot Number on Land Plans	Extent, description and situation of land	Category 1			Category 2
			A person is within Category 1 if the applicant, after making diligent inquiry knows that the person is an owner, lessee, tenant (whatever the tenancy period) or occupier of the land; see section 57 (1) of the Planning Act 2008.			A person is within Category 2 if the applicant, after making diligent inquiry, knows that the person – (a) is interested in the land, or
			Freehold or Reputed Freehold Owners	Lessees or Tenants or Reputed Lessees or Tenants	Occupiers or Reputed Occupiers	(b) has power – (i) to sell and convey the land, or (ii) to release the land; see section 57 (2) of the Planning Act 2008.
			C/O Quantuma Advisory Limited High Holborn House 52-54 High Holborn London WC1V 6RL 4 More London Riverside London SE1 2AU (Org No. - 10628814) (in respect of subsoil)			
1	1-14	New Rights over 854.79 square metres of agricultural land and unnamed track, north of Brumby Common Lane, Scunthorpe (HS387584 - Absolute Freehold)	Lincolnshire Lakes Land Limited C/O Quantuma Advisory Limited High Holborn House 52-54 High Holborn London WC1V 6RL 4 More London Riverside London SE1 2AU (Org No. - 10628814)	None	Lincolnshire Lakes Land Limited C/O Quantuma Advisory Limited High Holborn House 52-54 High Holborn London WC1V 6RL 4 More London Riverside London SE1 2AU (Org No. - 10628814) W.S. Chapman & Sons Limited Burgess Hall Burringham Road Gunness Scunthorpe DN17 3LT	Homes England One Friargate Coventry CV1 2GN (in respect of a registered charge on title HS387584) James Stanewell Chapman Burgess Hall Burringham Road Gunness Scunthorpe DN17 3LT (in respect of a registered charge on title HS387584, and restrictive covenants and rights of support on entry C3 of title HS387584)


Land Plans Sheet No.	Plot Number on Land Plans	Extent, description and situation of land	Category 1			Category 2	
			A person is within Category 1 if the applicant, after making diligent inquiry knows that the person is an owner, lessee, tenant (whatever the tenancy period) or occupier of the land; see section 57 (1) of the Planning Act 2008.				
			Freehold or Reputed Freehold Owners	Lessees or Tenants or Reputed Lessees or Tenants	Occupiers or Reputed Occupiers	(b) has power – (i) to sell and convey the land, or (ii) to release the land; see section 57 (2) of the Planning Act 2008.	
					(Org No. - 00580823) (in respect of access) James Stanewell Chapman  (in respect of access)	W.S. Chapman & Sons Limited Burgess Hall Burringham Road Gunness Scunthorpe DN17 3LT (Org No. - 00580823) (in respect of a registered charge on title HS387584, and restrictive covenants and rights of support on entry C3 of title HS387584)	
2	2-1	New rights over 1239.29 square metres of agricultural land, grassland and drain (Earl Beauchamp's Warping Drain) north of Brumby Common Lane and west of M181, Scunthorpe (HS387584 - Absolute Freehold)	Lincolnshire Lakes Land Limited C/O Quantuma Advisory Limited High Holborn House 52-54 High Holborn London WC1V 6RL 4 More London Riverside London SE1 2AU (Org No. - 10628814)	None	Lincolnshire Lakes Land Limited C/O Quantuma Advisory Limited High Holborn House 52-54 High Holborn London WC1V 6RL 4 More London Riverside London SE1 2AU (Org No. - 10628814)	Homes England One Friargate Coventry CV1 2GN (in respect of a registered charge on title HS387584) W.S. Chapman & Sons Limited Burgess Hall Burringham Road Gunness Scunthorpe DN17 3LT (Org No. - 00580823) (in respect of a registered charge on title HS387584, and restrictive covenants on entry	

Land Plans Sheet No.	Plot Number on Land Plans	Extent, description and situation of land	Category 1			Category 2		
			A person is within Category 1 if the applicant, after making diligent inquiry knows that the person is an owner, lessee, tenant (whatever the tenancy period) or occupier of the land; see section 57 (1) of the Planning Act 2008.					
			Freehold or Reputed Freehold Owners	Lessees or Tenants or Reputed Lessees or Tenants	Occupiers or Reputed Occupiers	(b) has power – (i) to sell and convey the land, or (ii) to release the land; see section 57 (2) of the Planning Act 2008.		
						C3 of title HS387584) James Stanewell Chapman  (in respect of a registered charge on title HS387584, and restrictive covenants on entry C3 of title HS387584)		
2	2-2	New rights over 3394.53 square metres of agricultural land, grassland and part of unnamed road west of M181, Scunthorpe <i>(HS399622 - Absolute Freehold)</i>	North Lincolnshire Borough Council Church Square House 30-40 High Street Scunthorpe DN15 6NL	None	North Lincolnshire Borough Council Church Square House 30-40 High Street Scunthorpe DN15 6NL	Lincolnshire Lakes Land Limited C/O Quantuma Advisory Limited High Holborn House 52-54 High Holborn London WC1V 6RL 4 More London Riverside London SE1 2AU (Org No. - 10628814) (in respect of option to purchase on title HS399622, and restrictive covenants on entry C2 on title HS399622)		

Land Plans Sheet No.	Plot Number on Land Plans	Extent, description and situation of land	Category 1			Category 2
			A person is within Category 1 if the applicant, after making diligent inquiry knows that the person is an owner, lessee, tenant (whatever the tenancy period) or occupier of the land; see section 57 (1) of the Planning Act 2008.			A person is within Category 2 if the applicant, after making diligent inquiry, knows that the person – (a) is interested in the land, or
			Freehold or Reputed Freehold Owners	Lessees or Tenants or Reputed Lessees or Tenants	Occupiers or Reputed Occupiers	(b) has power – (i) to sell and convey the land, or (ii) to release the land; see section 57 (2) of the Planning Act 2008.
						<p>W.S. Chapman & Sons Limited Burgess Hall Burringham Road Gunness Scunthorpe DN17 3LT (Org No. - 00580823) (in respect of a restrictive covenant on entry C1 on title HS399622)</p> <p>James Stanewell Chapman Burgess Hall Burringham Road Gunness Scunthorpe DN17 3LT (in respect of a restrictive covenant on entry C1 on title HS399622)</p>
2	2-3	<p>New rights over 348.69 square metres of public highway (M181), grassland and verge, Scunthorpe</p> <p><i>(HS399622 - Absolute Freehold)</i></p>	<p>North Lincolnshire Borough Council Church Square House 30-40 High Street Scunthorpe DN15 6NL</p>	None	<p>North Lincolnshire Borough Council Church Square House 30-40 High Street Scunthorpe DN15 6NL</p>	<p>Lincolnshire Lakes Land Limited C/O Quantuma Advisory Limited High Holborn House 52-54 High Holborn London WC1V 6RL 4 More London Riverside London</p>



Land Plans Sheet No.	Plot Number on Land Plans	Extent, description and situation of land	Category 1			Category 2		
			A person is within Category 1 if the applicant, after making diligent inquiry knows that the person is an owner, lessee, tenant (whatever the tenancy period) or occupier of the land; see section 57 (1) of the Planning Act 2008.					
			Freehold or Reputed Freehold Owners	Lessees or Tenants or Reputed Lessees or Tenants	Occupiers or Reputed Occupiers	(b) has power – (i) to sell and convey the land, or (ii) to release the land; see section 57 (2) of the Planning Act 2008.		
						<p>SE1-2AU (Org No. - 10628814) (in respect of option to purchase on title HS399622, and restrictive covenants on entry C2 on title HS399622)</p> <p>W.S. Chapman & Sons Limited Burgess Hall Burringham Road Gunness Scunthorpe DN17 3LT (Org No. - 00580823) (in respect of a restrictive covenant on entry C1 on title HS399622)</p> <p>James Stanewell Chapman Burgess Hall Burringham Road Gunness Scunthorpe DN17 3LT (in respect of a restrictive covenant on entry C1 on title HS399622)</p>		
2	2-4	New rights over 7871.87 metres of agricultural land, woodland and part of	R Threadgold c/o Amanda Pulford Gunness	Anderson Bros St Helena Farm Kirton Road	Anderson Bros St Helena Farm Kirton Road	Nottingham City Council Loxley House Station Street		

Land Plans Sheet No.	Plot Number on Land Plans	Extent, description and situation of land	Category 1			Category 2
			A person is within Category 1 if the applicant, after making diligent inquiry knows that the person is an owner, lessee, tenant (whatever the tenancy period) or occupier of the land; see section 57 (1) of the Planning Act 2008.			A person is within Category 2 if the applicant, after making diligent inquiry, knows that the person – (a) is interested in the land, or
			Freehold or Reputed Freehold Owners	Lessees or Tenants or Reputed Lessees or Tenants	Occupiers or Reputed Occupiers	(b) has power – (i) to sell and convey the land, or (ii) to release the land; see section 57 (2) of the Planning Act 2008.
		unnamed road, west of M181, Scunthorpe <i>(HS376679 - Absolute Freehold)</i>	Scunthorpe DN15 8TG Amanda Pulford  (as Executrix of Elsie Valerie Threadgold)	Scotter Gainsborough DN21 3JA	Scotter Gainsborough DN21 3JA	Nottingham NG2 3NJ (in respect of a restriction against the disposition of the registered estate on title HS376679)
2	2-5	Temporary use of 2512.51 square metres of agricultural land west of M181, Scunthorpe <i>(HS376679 - Absolute Freehold)</i>	R Threadgold c/o Amanda Pulford Gunness Scunthorpe DN15 8TG Amanda Pulford  (as Executrix of Elsie Valerie Threadgold)	Anderson Bros St Helena Farm Kirton Road Scotter Gainsborough DN21 3JA	Anderson Bros St Helena Farm Kirton Road Scotter Gainsborough DN21 3JA	Nottingham City Council Loxley House Station Street Nottingham NG2 3NJ (in respect of a restriction against the disposition of the registered estate on title HS376679)
2	2-6	New rights over 1852.55 square metres of railway line and embankment (South Humberside Main Line) west of M181, Scunthorpe	Network Rail Infrastructure Limited 1 Eversholt Street London NW1 2DN	None	Network Rail Infrastructure Limited 1 Eversholt Street London NW1 2DN	None

Land Plans Sheet No.	Plot Number on Land Plans	Extent, description and situation of land	Category 1			Category 2	
			A person is within Category 1 if the applicant, after making diligent inquiry knows that the person is an owner, lessee, tenant (whatever the tenancy period) or occupier of the land; see section 57 (1) of the Planning Act 2008.				
			Freehold or Reputed Freehold Owners	Lessees or Tenants or Reputed Lessees or Tenants	Occupiers or Reputed Occupiers	(b) has power – (i) to sell and convey the land, or (ii) to release the land; see section 57 (2) of the Planning Act 2008.	
		(Unregistered)	(Org No. - 02904587)		(Org No. - 02904587)		
2	2-7	New rights over 1719.86 square metres of trees, shrubbery and public right of way (GUNN 180#6) west of M181, Scunthorpe <i>(HS349040 - Absolute Freehold)</i>	British Steel Limited British Steel Administration Building Brigg Road Scunthorpe DN16 1XA (Org No. - 12303256)	None	British Steel Limited British Steel Administration Building Brigg Road Scunthorpe DN16 1XA (Org No. - 12303256) North Lincolnshire Borough Council Church Square House 30-40 High Street Scunthorpe DN15 6NL (in respect of public right of way)	Secure Trust Bank Public Limited Company One Arleston Way Solihull B90 4LH (Org No. - 00541132) (in respect of a registered charge on title HS349040) Unknown (in respect of a restrictive covenant on entry C1 on title HS349040, and unknown rights on entry C2 on title HS349040) Unknown (in respect of personal covenants on entry C3 on title HS349040)	
2	2-8	Temporary use of 2777.59 square metres of agricultural land west of M181, Scunthorpe <i>(HS354635 - Absolute Freehold)</i>	Jonathan Frank Jackson 	Norman Jackson (Farmers) Limited Low Farm Somerby Barnetby DN38 6BW (Org No. - 03319586)	Norman Jackson (Farmers) Limited Low Farm Somerby Barnetby DN38 6BW (Org No. - 03319586)	Unknown (in respect of apparatus on entry C1 on title HS354635)	

Land Plans Sheet No.	Plot Number on Land Plans	Extent, description and situation of land	Category 1			Category 2			
			A person is within Category 1 if the applicant, after making diligent inquiry knows that the person is an owner, lessee, tenant (whatever the tenancy period) or occupier of the land; see section 57 (1) of the Planning Act 2008.						A person is within Category 2 if the applicant, after making diligent inquiry, knows that the person – (a) is interested in the land, or
			Freehold or Reputed Freehold Owners	Lessees or Tenants or Reputed Lessees or Tenants	Occupiers or Reputed Occupiers	(b) has power – (i) to sell and convey the land, or (ii) to release the land; see section 57 (2) of the Planning Act 2008.			
			Sarah Elisabeth Winkworth-Smith [REDACTED]		Unknown (in respect of access on entry C1 on title HS354635)				
			William Norman Jackson [REDACTED]						
2	2-9	New rights over 10941.76 square metres of agricultural land west of M181, Scunthorpe (HS354635 - Absolute Freehold)	Jonathan Frank Jackson [REDACTED]	Norman Jackson (Farmers) Limited Low Farm Somerby Barnetby DN38 6BW (Org No. - 03319586)	Norman Jackson (Farmers) Limited Low Farm Somerby Barnetby DN38 6BW (Org No. - 03319586)	National Highways Limited Bridge House 1 Walnut Tree Close Guildford GU1 4LZ (Org No. - 9346363) (in respect of drainage, light, apparatus and other easements)			
			Sarah Elisabeth Winkworth-Smith [REDACTED]		National Highways Limited Bridge House 1 Walnut Tree Close Guildford GU1 4LZ (Org No. - 9346363) (in respect of access)	Unknown (in respect of apparatus on entry C1 on title HS354635)			
			William Norman Jackson [REDACTED]		Unknown (in respect of access on entry				


Land Plans Sheet No.	Plot Number on Land Plans	Extent, description and situation of land	Category 1			Category 2
			A person is within Category 1 if the applicant, after making diligent inquiry knows that the person is an owner, lessee, tenant (whatever the tenancy period) or occupier of the land; see section 57 (1) of the Planning Act 2008.			A person is within Category 2 if the applicant, after making diligent inquiry, knows that the person – (a) is interested in the land, or
			Freehold or Reputed Freehold Owners	Lessees or Tenants or Reputed Lessees or Tenants	Occupiers or Reputed Occupiers	(b) has power – (i) to sell and convey the land, or (ii) to release the land; see section 57 (2) of the Planning Act 2008.
			PH9 OLR		C1 on title HS354635)	
2	2-10	Temporary use of 606.27 square metres of agricultural land west of M181, Scunthorpe <i>(HS354635 - Absolute Freehold)</i>	Jonathan Frank Jackson [REDACTED] Sarah Elisabeth Winkworth-Smith [REDACTED] William Norman Jackson [REDACTED]	Norman Jackson (Farmers) Limited Low Farm Somerby Barnetby DN38 6BW (Org No. - 03319586)	Norman Jackson (Farmers) Limited Low Farm Somerby Barnetby DN38 6BW (Org No. - 03319586) Unknown (in respect of access on entry C1 on title HS354635)	Unknown (in respect of apparatus on entry C1 on title HS354635)
2	2-11	Temporary use of 813.39 square metres of agricultural land west of M181, Scunthorpe <i>(HS354635 - Absolute Freehold)</i>	Jonathan Frank Jackson [REDACTED] Sarah Elisabeth Winkworth-Smith	Norman Jackson (Farmers) Limited Low Farm Somerby Barnetby DN38 6BW (Org No. - 03319586)	Norman Jackson (Farmers) Limited Low Farm Somerby Barnetby DN38 6BW (Org No. - 03319586)	Unknown (in respect of apparatus on entry C1 on title HS354635) National Highways Limited Bridge House 1 Walnut Tree Close Guildford GU1 4LZ

Land Plans Sheet No.	Plot Number on Land Plans	Extent, description and situation of land	Category 1			Category 2	
			A person is within Category 1 if the applicant, after making diligent inquiry knows that the person is an owner, lessee, tenant (whatever the tenancy period) or occupier of the land; see section 57 (1) of the Planning Act 2008.				
			Freehold or Reputed Freehold Owners	Lessees or Tenants or Reputed Lessees or Tenants	Occupiers or Reputed Occupiers	(b) has power – (i) to sell and convey the land, or (ii) to release the land; see section 57 (2) of the Planning Act 2008.	
			 William Norman Jackson 		National Highways Limited Bridge House 1 Walnut Tree Close Guildford GU1 4LZ (Org No. - 9346363) (in respect of access) Unknown (in respect of access on entry C1 on title HS354635)	(Org No. - 9346363) (in respect of drainage, light, apparatus and other easements)	
2	2-12	New Rights over 4965.12 square metres of grassland and agricultural land, west of M181, Scunthorpe (HS387584 - Absolute Freehold)	Lincolnshire Lakes Land Limited C/O Quantuma Advisory Limited High Holborn House 52-54 High Holborn London WC1V 6RL 4 More London Riverside London SE1 2AU (Org No. - 10628814)	None	Lincolnshire Lakes Land Limited C/O Quantuma Advisory Limited High Holborn House 52-54 High Holborn London WC1V 6RL 4 More London Riverside London SE1 2AU (Org No. - 10628814)	Homes England One Friargate Coventry CV1 2GN (in respect of a registered charge on title HS387584) James Stanewell Chapman Burgess Hall Burringham Road Gunness Scunthorpe DN17 3LT (in respect of a registered charge on title HS387584, and restrictive covenants and rights of support on entry C3 of title HS387584)	

Land Plans Sheet No.	Plot Number on Land Plans	Extent, description and situation of land	Category 1			Category 2		
			A person is within Category 1 if the applicant, after making diligent inquiry knows that the person is an owner, lessee, tenant (whatever the tenancy period) or occupier of the land; see section 57 (1) of the Planning Act 2008.					
			Freehold or Reputed Freehold Owners	Lessees or Tenants or Reputed Lessees or Tenants	Occupiers or Reputed Occupiers	(b) has power – (i) to sell and convey the land, or (ii) to release the land; see section 57 (2) of the Planning Act 2008.		
						W.S. Chapman & Sons Limited Burgess Hall Burringham Road Gunness Scunthorpe DN17 3LT (Org No. - 00580823) (in respect of a registered charge on title HS387584, and restrictive covenants and rights of support on entry C3 of title HS387584)		
2	2-13	New Rights over 2034.88 square metres of grassland and agricultural land, west of M181, Scunthorpe (HS399622 - Absolute Freehold)	North Lincolnshire Borough Council Church Square House 30-40 High Street Scunthorpe DN15 6NL	None	North Lincolnshire Borough Council Church Square House 30-40 High Street Scunthorpe DN15 6NL	Lincolnshire Lakes Land Limited C/O Quantuma Advisory Limited High Holborn House 52-54 High Holborn London WC1V 6RL 4 More London Riverside London SE1 2AU (Org No. - 10628814) (in respect of option to purchase on title HS399622, and restrictive covenants on entry C2 on title HS399622)		

Land Plans Sheet No.	Plot Number on Land Plans	Extent, description and situation of land	Category 1			Category 2
			A person is within Category 1 if the applicant, after making diligent inquiry knows that the person is an owner, lessee, tenant (whatever the tenancy period) or occupier of the land; see section 57 (1) of the Planning Act 2008.			A person is within Category 2 if the applicant, after making diligent inquiry, knows that the person – (a) is interested in the land, or
			Freehold or Reputed Freehold Owners	Lessees or Tenants or Reputed Lessees or Tenants	Occupiers or Reputed Occupiers	(b) has power – (i) to sell and convey the land, or (ii) to release the land; see section 57 (2) of the Planning Act 2008.
						<p>W.S. Chapman & Sons Limited Burgess Hall Burringham Road Gunness Scunthorpe DN17 3LT (Org No. - 00580823) (in respect of a restrictive covenant on entry C1 on title HS399622)</p> <p>James Stanewell Chapman Burgess Hall Burringham Road Gunness Scunthorpe DN17 3LT (in respect of a restrictive covenant on entry C1 on title HS399622)</p>
2	2-14	New Rights over 14033.37 square metres of agricultural land, grassland and drain (Earl Beauchamp's Warping Drain) north of Brumby Common Lane and west of M181, Scunthorpe	<p>Lincolnshire Lakes Land Limited C/O Quantuma Advisory Limited High Holborn House 52-54 High Holborn London WC1V 6RL 4 More London Riverside London</p>	None	<p>Lincolnshire Lakes Land Limited C/O Quantuma Advisory Limited High Holborn House 52-54 High Holborn London WC1V 6RL 4 More London Riverside London</p>	<p>Homes England One Friargate Coventry CV1 2GN (in respect of a registered charge on title HS387584)</p> <p>James Stanewell Chapman Burgess Hall Burringham Road</p>

Land Plans Sheet No.	Plot Number on Land Plans	Extent, description and situation of land	Category 1			Category 2
			A person is within Category 1 if the applicant, after making diligent inquiry knows that the person is an owner, lessee, tenant (whatever the tenancy period) or occupier of the land; see section 57 (1) of the Planning Act 2008.			A person is within Category 2 if the applicant, after making diligent inquiry, knows that the person – (a) is interested in the land, or
			Freehold or Reputed Freehold Owners	Lessees or Tenants or Reputed Lessees or Tenants	Occupiers or Reputed Occupiers	(b) has power – (i) to sell and convey the land, or (ii) to release the land; see section 57 (2) of the Planning Act 2008.
		(HS387584 - Absolute Freehold)	SE1-2AU (Org No. - 10628814)		SE1-2AU (Org No. - 10628814) Scunthorpe & Gainsborough Water Management Board Shire Group of IDBs Epsom House Unit 2 Malton Way Adwick-le-Street Doncaster DN6 7FE (in respect of drain maintenance)	Gunness Scunthorpe DN17 3LT (in respect of a registered charge on title HS387584, and restrictive covenants and rights of support on entry C3 of title HS387584) W.S. Chapman & Sons Limited Burgess Hall Burringham Road Gunness Scunthorpe DN17 3LT (Org No. - 00580823) (in respect of a registered charge on title HS387584, and restrictive covenants and rights of support on entry C3 of title HS387584)
2	2-15	New Rights over 277.19 square metres of grassland and agricultural land, west of A1077, Scunthorpe (HS387584 - Absolute Freehold)	Lincolnshire Lakes Land Limited <u>C/O Quantuma Advisory Limited</u> <u>High Holborn House</u> <u>52-54 High Holborn</u> <u>London</u> <u>WC1V 6RL 4 More London</u> <u>Riverside</u>	None	Lincolnshire Lakes Land Limited <u>C/O Quantuma Advisory Limited</u> <u>High Holborn House</u> <u>52-54 High Holborn</u> <u>London</u> <u>WC1V 6RL 4 More London</u> <u>Riverside</u>	Homes England One Friargate Coventry CV1 2GN (in respect of a registered charge on title HS387584) James Stanewell Chapman Burgess Hall

Land Plans Sheet No.	Plot Number on Land Plans	Extent, description and situation of land	Category 1			Category 2
			A person is within Category 1 if the applicant, after making diligent inquiry knows that the person is an owner, lessee, tenant (whatever the tenancy period) or occupier of the land; see section 57 (1) of the Planning Act 2008.			A person is within Category 2 if the applicant, after making diligent inquiry, knows that the person – (a) is interested in the land, or
			Freehold or Reputed Freehold Owners	Lessees or Tenants or Reputed Lessees or Tenants	Occupiers or Reputed Occupiers	(b) has power – (i) to sell and convey the land, or (ii) to release the land; see section 57 (2) of the Planning Act 2008.
			London SE1 2AU (Org No. - 10628814)		London SE1 2AU (Org No. - 10628814)	Burringham Road Gunness Scunthorpe DN17 3LT (in respect of a registered charge on title HS387584, and restrictive covenants and rights of support on entry C3 of title HS387584) W.S. Chapman & Sons Limited Burgess Hall Burringham Road Gunness Scunthorpe DN17 3LT (Org No. - 00580823) (in respect of a registered charge on title HS387584, and restrictive covenants and rights of support on entry C3 of title HS387584)
2	2-16	New Rights over 1497.58 square metres of agricultural land, woodland, grassland and unnamed track and drain, west of M181, Scunthorpe	Amanda Pulford  (as Executrix of Elsie Valerie Threadgold)	Anderson Bros St Helena Farm Kirton Road Scotter Gainsborough DN21 3JA	Anderson Bros St Helena Farm Kirton Road Scotter Gainsborough DN21 3JA	Nottingham City Council Loxley House Station Street Nottingham NG2 3NJ (in respect of a restriction against the disposition of the registered estate on title

Land Plans Sheet No.	Plot Number on Land Plans	Extent, description and situation of land	Category 1			Category 2
			A person is within Category 1 if the applicant, after making diligent inquiry knows that the person is an owner, lessee, tenant (whatever the tenancy period) or occupier of the land; see section 57 (1) of the Planning Act 2008.			A person is within Category 2 if the applicant, after making diligent inquiry, knows that the person – (a) is interested in the land, or
			Freehold or Reputed Freehold Owners	Lessees or Tenants or Reputed Lessees or Tenants	Occupiers or Reputed Occupiers	(b) has power – (i) to sell and convey the land, or (ii) to release the land; see section 57 (2) of the Planning Act 2008.
		(HS376679 - Absolute Freehold)	R Threadgold c/o Amanda Pulford Gunness Scunthorpe DN15 8TG			HS376679)
2	2-17	New Rights over 408.00 square metres of grassland and agricultural land, west of M181, Scunthorpe (HS387584 - Absolute Freehold)	Lincolnshire Lakes Land Limited C/O Quantuma Advisory Limited High Holborn House 52-54 High Holborn London WC1V 6RL 4 More London Riverside London SE1 2AU (Org No. - 10628814)	None	Lincolnshire Lakes Land Limited C/O Quantuma Advisory Limited High Holborn House 52-54 High Holborn London WC1V 6RL 4 More London Riverside London SE1 2AU (Org No. - 10628814)	Homes England One Friargate Coventry CV1 2GN (in respect of a registered charge on title HS387584) James Stanewell Chapman Burgess Hall Burringham Road Gunness Scunthorpe DN17 3LT (in respect of a registered charge on title HS387584, and restrictive covenants and rights of support on entry C3 of title HS387584) W.S. Chapman & Sons Limited Burgess Hall Burringham Road Gunness Scunthorpe DN17 3LT

Land Plans Sheet No.	Plot Number on Land Plans	Extent, description and situation of land	Category 1			Category 2		
			A person is within Category 1 if the applicant, after making diligent inquiry knows that the person is an owner, lessee, tenant (whatever the tenancy period) or occupier of the land; see section 57 (1) of the Planning Act 2008.					
			Freehold or Reputed Freehold Owners	Lessees or Tenants or Reputed Lessees or Tenants	Occupiers or Reputed Occupiers	(b) has power – (i) to sell and convey the land, or (ii) to release the land; see section 57 (2) of the Planning Act 2008.		
						(Org No. - 00580823) (in respect of a registered charge on title HS387584, and restrictive covenants and rights of support on entry C3 of title HS387584)		
2	2-18	New Rights over 816.99 square metres of agricultural land, grassland and unnamed track and drain, west of M181, Scunthorpe (HS376679 - Absolute Freehold)	Amanda Pulford [REDACTED] DN15 8TG (as Executrix of Elsie Valerie Threadgold) R Threadgold c/o Amanda Pulford Gunness Scunthorpe DN15 8TG	Anderson Bros St Helena Farm Kirton Road Scotter Gainsborough DN21 3JA	Anderson Bros St Helena Farm Kirton Road Scotter Gainsborough DN21 3JA	Nottingham City Council Loxley House Station Street Nottingham NG2 3NJ (in respect of a restriction against the disposition of the registered estate on title HS376679)		
3	3-1	Temporary use of 708.76 square metres of agricultural land west of M181, Scunthorpe (HS354635 - Absolute Freehold)	Jonathan Frank Jackson [REDACTED] Sarah Elisabeth Winkworth-Smith [REDACTED]	Norman Jackson (Farmers) Limited Low Farm Somerby Barnetby DN38 6BW (Org No. - 03319586)	Norman Jackson (Farmers) Limited Low Farm Somerby Barnetby DN38 6BW (Org No. - 03319586) Unknown (in respect of access on entry	Unknown (in respect of apparatus on entry C1 on title HS354635)		

Land Plans Sheet No.	Plot Number on Land Plans	Extent, description and situation of land	Category 1			Category 2	
			A person is within Category 1 if the applicant, after making diligent inquiry knows that the person is an owner, lessee, tenant (whatever the tenancy period) or occupier of the land; see section 57 (1) of the Planning Act 2008.				
			Freehold or Reputed Freehold Owners	Lessees or Tenants or Reputed Lessees or Tenants	Occupiers or Reputed Occupiers	(b) has power – (i) to sell and convey the land, or (ii) to release the land; see section 57 (2) of the Planning Act 2008.	
			Ashford-in-the-Water Bakewell DE45 1NX William Norman Jackson [REDACTED]		C1 on title HS354635		
3	3-2	Temporary use of 1034.42 square metres of agricultural land west of M181, Scunthorpe (HS354635 - Absolute Freehold)	Jonathan Frank Jackson [REDACTED] Sarah Elisabeth Winkworth-Smith [REDACTED] William Norman Jackson [REDACTED]	Norman Jackson (Farmers) Limited Low Farm Somerby Barnetby DN38 6BW (Org No. - 03319586)	Norman Jackson (Farmers) Limited Low Farm Somerby Barnetby DN38 6BW (Org No. - 03319586) National Highways Limited Bridge House 1 Walnut Tree Close Guildford GU1 4LZ (Org No. - 9346363) (in respect of access) Unknown (in respect of access on entry C1 on title HS354635)	National Highways Limited Bridge House 1 Walnut Tree Close Guildford GU1 4LZ (Org No. - 9346363) (in respect of drainage, light, apparatus and other easements) Unknown (in respect of apparatus on entry C1 on title HS354635)	





Land Plans Sheet No.	Plot Number on Land Plans	Extent, description and situation of land	Category 1			Category 2		
			A person is within Category 1 if the applicant, after making diligent inquiry knows that the person is an owner, lessee, tenant (whatever the tenancy period) or occupier of the land; see section 57 (1) of the Planning Act 2008.					
			Freehold or Reputed Freehold Owners	Lessees or Tenants or Reputed Lessees or Tenants	Occupiers or Reputed Occupiers	(b) has power – (i) to sell and convey the land, or (ii) to release the land; see section 57 (2) of the Planning Act 2008.		
3	3-3	New rights over 3853.14 square metres of agricultural land, unnamed tracks and drains south of Doncaster Road (A18), Scunthorpe <i>(HS354635 - Absolute Freehold)</i>	Jonathan Frank Jackson [REDACTED] Sarah Elisabeth Winkworth-Smith [REDACTED] William Norman Jackson [REDACTED]	Norman Jackson (Farmers) Limited Low Farm Somerby Barnetby DN38 6BW (Org No. - 03319586)	Norman Jackson (Farmers) Limited Low Farm Somerby Barnetby DN38 6BW (Org No. - 03319586) National Highways Limited Bridge House 1 Walnut Tree Close Guildford GU1 4LZ (Org No. - 9346363) (in respect of access) Unknown (in respect of access on entry C1 on title HS354635)	National Highways Limited Bridge House 1 Walnut Tree Close Guildford GU1 4LZ (Org No. - 9346363) (in respect of drainage, light, apparatus and other easements) Unknown (in respect of apparatus on entry C1 on title HS354635)		
3	3-4	New rights over 209.68 square metres of drain south of Doncaster Road (A18), Scunthorpe <i>(Unregistered)</i>	Unknown (in respect of private drain) Jonathan Frank Jackson [REDACTED] (in respect of subsoil)	None	Unknown (in respect of private drain)	None		

Land Plans Sheet No.	Plot Number on Land Plans	Extent, description and situation of land	Category 1			Category 2
			A person is within Category 1 if the applicant, after making diligent inquiry knows that the person is an owner, lessee, tenant (whatever the tenancy period) or occupier of the land; see section 57 (1) of the Planning Act 2008.			A person is within Category 2 if the applicant, after making diligent inquiry, knows that the person – (a) is interested in the land, or
			Freehold or Reputed Freehold Owners	Lessees or Tenants or Reputed Lessees or Tenants	Occupiers or Reputed Occupiers	(b) has power – (i) to sell and convey the land, or (ii) to release the land; see section 57 (2) of the Planning Act 2008.
			Sarah Elisabeth Winkworth-Smith [REDACTED] (in respect of subsoil) William Norman Jackson [REDACTED] (in respect of subsoil)			
3	3-5	New rights over 808.82 square metres of public highway (Doncaster Road, A18) and verge, Scunthorpe <i>(HS331430 - Absolute Freehold)</i>	North Lincolnshire Borough Council Church Square House 30-40 High Street Scunthorpe DN15 6NL Unknown (in respect of mines and minerals)	None	North Lincolnshire Borough Council Church Square House 30-40 High Street Scunthorpe DN15 6NL	Unknown (in respect of a restrictive covenant on entry C1 and unknown rights on entry C2 of title HS331430)
3	3-6	New rights over 111.19 square metres of drain south of Doncaster Road (A18), Scunthorpe	Unknown (in respect of private drain) Jonathan Frank Jackson [REDACTED]	None	Unknown (in respect of private drain)	None

Land Plans Sheet No.	Plot Number on Land Plans	Extent, description and situation of land	Category 1			Category 2
			A person is within Category 1 if the applicant, after making diligent inquiry knows that the person is an owner, lessee, tenant (whatever the tenancy period) or occupier of the land; see section 57 (1) of the Planning Act 2008.			A person is within Category 2 if the applicant, after making diligent inquiry, knows that the person – (a) is interested in the land, or
			Freehold or Reputed Freehold Owners	Lessees or Tenants or Reputed Lessees or Tenants	Occupiers or Reputed Occupiers	(b) has power – (i) to sell and convey the land, or (ii) to release the land; see section 57 (2) of the Planning Act 2008.
		(Unregistered)	<p>[REDACTED]</p> <p>(in respect of subsoil)</p> <p>Sarah Elisabeth Winkworth-Smith</p> <p>[REDACTED]</p> <p>(in respect of subsoil)</p> <p>William Norman Jackson</p> <p>[REDACTED]</p> <p>(in respect of subsoil)</p>			
3	3-7	New rights over 53.85 square metres of drain south of Doncaster Road (A18), Scunthorpe <i>(Unregistered)</i>	North Lincolnshire Borough Council Church Square House 30-40 High Street Scunthorpe DN15 6NL (in respect of public highway drain)	None	North Lincolnshire Borough Council Church Square House 30-40 High Street Scunthorpe DN15 6NL (in respect of public highway drain)	None

Land Plans Sheet No.	Plot Number on Land Plans	Extent, description and situation of land	Category 1			Category 2		
			A person is within Category 1 if the applicant, after making diligent inquiry knows that the person is an owner, lessee, tenant (whatever the tenancy period) or occupier of the land; see section 57 (1) of the Planning Act 2008.					
			Freehold or Reputed Freehold Owners	Lessees or Tenants or Reputed Lessees or Tenants	Occupiers or Reputed Occupiers	(b) has power – (i) to sell and convey the land, or (ii) to release the land; see section 57 (2) of the Planning Act 2008.		
			Jonathan Frank Jackson [REDACTED] (in respect of subsoil) Sarah Elisabeth Winkworth-Smith [REDACTED] (in respect of subsoil) William Norman Jackson [REDACTED] (in respect of subsoil)					
3	3-8	New rights over 1091.29 square metres of public highway (Doncaster Road, A18) and verges, Scunthorpe <i>(HS331430 - Absolute Freehold)</i>	North Lincolnshire Borough Council Church Square House 30-40 High Street Scunthorpe DN15 6NL	None	North Lincolnshire Borough Council Church Square House 30-40 High Street Scunthorpe DN15 6NL	Unknown (in respect of a restrictive covenant on entry C1 and unknown rights on entry C2 of title HS331430)		

Land Plans Sheet No.	Plot Number on Land Plans	Extent, description and situation of land	Category 1			Category 2
			A person is within Category 1 if the applicant, after making diligent inquiry knows that the person is an owner, lessee, tenant (whatever the tenancy period) or occupier of the land; see section 57 (1) of the Planning Act 2008.			A person is within Category 2 if the applicant, after making diligent inquiry, knows that the person – (a) is interested in the land, or
			Freehold or Reputed Freehold Owners	Lessees or Tenants or Reputed Lessees or Tenants	Occupiers or Reputed Occupiers	(b) has power – (i) to sell and convey the land, or (ii) to release the land; see section 57 (2) of the Planning Act 2008.
			Unknown (in respect of mines and minerals)			
3	3-9	New rights over 11015.28 square metres of agricultural land and drain west of A1077 and north of Doncaster Road (A18), Scunthorpe <i>(HS354635 - Absolute Freehold)</i>	Jonathan Frank Jackson [REDACTED] Sarah Elisabeth Winkworth-Smith [REDACTED] William Norman Jackson [REDACTED]	Norman Jackson (Farmers) Limited Low Farm Sommerby Barnetby DN38 6BW (Org No. - 03319586)	Norman Jackson (Farmers) Limited Low Farm Sommerby Barnetby DN38 6BW (Org No. - 03319586) Unknown (in respect of access on entry C1 on title HS354635) National Highways Limited Bridge House 1 Walnut Tree Close Guildford GU1 4LZ (Org No. - 9346363) (in respect of access)	Unknown (in respect of apparatus on entry C1 on title HS354635) National Highways Limited Bridge House 1 Walnut Tree Close Guildford GU1 4LZ (Org No. - 9346363) (in respect of drainage, light, apparatus and other easements)
3	3-10	Temporary use of 2562.59 square metres of grassland west of A1077 and south of Soak Mere Drain, Scunthorpe <i>(HS354635 - Absolute Freehold)</i>	Jonathan Frank Jackson [REDACTED]	Norman Jackson (Farmers) Limited Low Farm Sommerby Barnetby DN38 6BW	Norman Jackson (Farmers) Limited Low Farm Sommerby Barnetby DN38 6BW	National Highways Limited Bridge House 1 Walnut Tree Close Guildford GU1 4LZ (Org No. - 9346363) (in respect of drainage, light,

Land Plans Sheet No.	Plot Number on Land Plans	Extent, description and situation of land	Category 1			Category 2
			A person is within Category 1 if the applicant, after making diligent inquiry knows that the person is an owner, lessee, tenant (whatever the tenancy period) or occupier of the land; see section 57 (1) of the Planning Act 2008.			A person is within Category 2 if the applicant, after making diligent inquiry, knows that the person – (a) is interested in the land, or
			Freehold or Reputed Freehold Owners	Lessees or Tenants or Reputed Lessees or Tenants	Occupiers or Reputed Occupiers	(b) has power – (i) to sell and convey the land, or (ii) to release the land; see section 57 (2) of the Planning Act 2008.
			Sarah Elisabeth Winkworth-Smith  William Norman Jackson 	(Org No. - 03319586)	(Org No. - 03319586) Unknown (in respect of access on entry C1 on title HS354635) National Highways Limited Bridge House 1 Walnut Tree Close Guildford GU1 4LZ (Org No. - 9346363) (in respect of access)	apparatus and other easements) Unknown (in respect of apparatus on entry C1 on title HS354635)
3	3-11	New rights over 54.29 square metres of drain (Soak Mere Drain) west of A1077, Scunthorpe <i>(Unregistered)</i>	Unknown (in respect of private drain) Jonathan Frank Jackson  (in respect of subsoil) Sarah Elisabeth Winkworth-Smith  DE45 1NX	None	Unknown (in respect of private drain) Scunthorpe & Gainsborough Water Management Board Shire Group of IDBs Epsom House Unit 2 Malton Way Adwick-le-Street Doncaster DN6 7FE (in respect of drain maintenance)	None

Land Plans Sheet No.	Plot Number on Land Plans	Extent, description and situation of land	Category 1			Category 2
			A person is within Category 1 if the applicant, after making diligent inquiry knows that the person is an owner, lessee, tenant (whatever the tenancy period) or occupier of the land; see section 57 (1) of the Planning Act 2008.			A person is within Category 2 if the applicant, after making diligent inquiry, knows that the person – (a) is interested in the land, or
			Freehold or Reputed Freehold Owners	Lessees or Tenants or Reputed Lessees or Tenants	Occupiers or Reputed Occupiers	(b) has power – (i) to sell and convey the land, or (ii) to release the land; see section 57 (2) of the Planning Act 2008.
			(in respect of subsoil) William Norman Jackson [REDACTED]			
			(in respect of subsoil) Catherine Jane Briggs [REDACTED]			
			(in respect of subsoil) Peter Dennis Briggs 18 Wood View [REDACTED]			
			(in respect of subsoil) Michael John Briggs [REDACTED]			
			(in respect of subsoil) David Charles Briggs [REDACTED]			

Land Plans Sheet No.	Plot Number on Land Plans	Extent, description and situation of land	Category 1			Category 2
			A person is within Category 1 if the applicant, after making diligent inquiry knows that the person is an owner, lessee, tenant (whatever the tenancy period) or occupier of the land; see section 57 (1) of the Planning Act 2008.			A person is within Category 2 if the applicant, after making diligent inquiry, knows that the person – (a) is interested in the land, or
			Freehold or Reputed Freehold Owners	Lessees or Tenants or Reputed Lessees or Tenants	Occupiers or Reputed Occupiers	(b) has power – (i) to sell and convey the land, or (ii) to release the land; see section 57 (2) of the Planning Act 2008.
			Scunthorpe DN15 8DP (in respect of subsoil)			
3	3-12	New rights over 4155.75 square metres of agricultural land and grassland west of A1077 and south of Jaque's Drain, Scunthorpe (HS290234 - Absolute Freehold)	Catherine Jane Briggs [REDACTED] David Charles Briggs [REDACTED] Michael John Briggs [REDACTED] Peter Dennis Briggs [REDACTED]	Dan Albone & Son Limited Home Farm Scawby Brigg DN20 9AE (Org No. - 00547911)	Catherine Jane Briggs [REDACTED] David Charles Briggs [REDACTED] Michael John Briggs [REDACTED] Peter Dennis Briggs [REDACTED] Dan Albone & Son Limited Home Farm Scawby Brigg DN20 9AE	None

Land Plans Sheet No.	Plot Number on Land Plans	Extent, description and situation of land	Category 1			Category 2
			A person is within Category 1 if the applicant, after making diligent inquiry knows that the person is an owner, lessee, tenant (whatever the tenancy period) or occupier of the land; see section 57 (1) of the Planning Act 2008.			A person is within Category 2 if the applicant, after making diligent inquiry, knows that the person – (a) is interested in the land, or
			Freehold or Reputed Freehold Owners	Lessees or Tenants or Reputed Lessees or Tenants	Occupiers or Reputed Occupiers	(b) has power – (i) to sell and convey the land, or (ii) to release the land; see section 57 (2) of the Planning Act 2008.
					(Org No. - 00547911)	
3	3-13	New rights over 515.77 square metres of drain (Jaque's Drain) west of A1077, Scunthorpe (Unregistered)	Unknown (in respect of private drain) Catherine Jane Briggs [REDACTED] (in respect of subsoil) Peter Dennis Briggs [REDACTED] (in respect of subsoil) Michael John Briggs [REDACTED] (in respect of subsoil) David Charles Briggs [REDACTED] (in respect of subsoil)	None	Unknown (in respect of private drain) Scunthorpe & Gainsborough Water Management Board Shire Group of IDBs Epsom House Unit 2 Malton Way Adwick-le-Street Doncaster DN6 7FE (in respect of drain maintenance)	None

Land Plans Sheet No.	Plot Number on Land Plans	Extent, description and situation of land	Category 1			Category 2
			A person is within Category 1 if the applicant, after making diligent inquiry knows that the person is an owner, lessee, tenant (whatever the tenancy period) or occupier of the land; see section 57 (1) of the Planning Act 2008.			A person is within Category 2 if the applicant, after making diligent inquiry, knows that the person – (a) is interested in the land, or
			Freehold or Reputed Freehold Owners	Lessees or Tenants or Reputed Lessees or Tenants	Occupiers or Reputed Occupiers	(b) has power – (i) to sell and convey the land, or (ii) to release the land; see section 57 (2) of the Planning Act 2008.
			J.Wharton (Shipping) Limited Valley House Valley Farm North Lane Swaby Alford LN13 0BD (Org No. - 00345885) (in respect of subsoil)			
3	3-14	New rights over 5339.15 square metres of agricultural land west of A1077 and north of Jaque's Drain, Scunthorpe <i>(HS261241 - Absolute Freehold)</i>	J.Wharton (Shipping) Limited Valley House Valley Farm North Lane Swaby Alford LN13 0BD (Org No. - 00345885)	H. Barker & Sons Sandhall Farm Crowle Scunthorpe DN17 4BN	H. Barker & Sons Sandhall Farm Crowle Scunthorpe DN17 4BN Unknown (in respect of access on entry C8 on tile HS261241)	J.J. Gallagher Limited Gallagher House Gallagher Way Gallagher Business Park Heathcote Warwick CV34 6AF (Org No. —10549019) (in respect of a restriction against the disposition of the registered estate on title HS261241) The Trustees of the Spilman/Robertshaw Trust (in respect of a restriction against the disposition of the registered estate on title HS261241) Gallagher Estates Limited Gallagher House

Land Plans Sheet No.	Plot Number on Land Plans	Extent, description and situation of land	Category 1			Category 2		
			A person is within Category 1 if the applicant, after making diligent inquiry knows that the person is an owner, lessee, tenant (whatever the tenancy period) or occupier of the land; see section 57 (1) of the Planning Act 2008.					
			Freehold or Reputed Freehold Owners	Lessees or Tenants or Reputed Lessees or Tenants	Occupiers or Reputed Occupiers	(b) has power – (i) to sell and convey the land, or (ii) to release the land; see section 57 (2) of the Planning Act 2008.		
						<p>Gallagher Way Gallagher Business Park Heathcote Warwick CV34 6AF (Org No. – 03035968) (in respect of a restriction against the disposition of the registered estate on title HS261241)</p> <p>Groveport Logistics Limited 17-27 Queens Square Middlesbrough TS2 1AH (Org No. - 05410792) (in respect of a restriction against the disposition of the registered estate on title HS261241)</p>		
3	3-15	<p>Temporary use of 2347.93 square metres of agricultural land west of A1077, Scunthorpe</p> <p><i>(HS261241 - Absolute Freehold)</i></p>	<p>J.Wharton (Shipping) Limited Valley House Valley Farm North Lane Swaby Alford LN13 0BD (Org No. - 00345885)</p>	<p>H. Barker & Sons Sandhall Farm Crowle Scunthorpe DN17 4BN</p>	<p>H. Barker & Sons Sandhall Farm Crowle Scunthorpe DN17 4BN</p> <p>Unknown (in respect of access on entry C8 on tile HS261241)</p>	<p>J.J. Gallagher Limited Gallagher House Gallagher Way Gallagher Business Park Heathcote Warwick CV34 6AF (Org No. – 10549019) (in respect of a restriction against the disposition of the</p>		

Land Plans Sheet No.	Plot Number on Land Plans	Extent, description and situation of land	Category 1			Category 2
			A person is within Category 1 if the applicant, after making diligent inquiry knows that the person is an owner, lessee, tenant (whatever the tenancy period) or occupier of the land; see section 57 (1) of the Planning Act 2008.			A person is within Category 2 if the applicant, after making diligent inquiry, knows that the person – (a) is interested in the land, or
			Freehold or Reputed Freehold Owners	Lessees or Tenants or Reputed Lessees or Tenants	Occupiers or Reputed Occupiers	(b) has power – (i) to sell and convey the land, or (ii) to release the land; see section 57 (2) of the Planning Act 2008.
					<p>registered estate on title HS261241)</p> <p>The Trustees of the Spilman/Robertshaw Trust (in respect of a restriction against the disposition of the registered estate on title HS261241)</p> <p>Gallagher Estates Limited Gallagher House Gallagher Way Gallagher Business Park Heathcote Warwick CV34 6AF (Org No. – 03035968) (in respect of a restriction against the disposition of the registered estate on title HS261241)</p> <p>Groveport Logistics Limited 17-27 Queens Square Middlesbrough TS2 1AH (Org No. - 05410792) (in respect of a restriction against the disposition of the registered estate on title</p>	

Land Plans Sheet No.	Plot Number on Land Plans	Extent, description and situation of land	Category 1			Category 2		
			A person is within Category 1 if the applicant, after making diligent inquiry knows that the person is an owner, lessee, tenant (whatever the tenancy period) or occupier of the land; see section 57 (1) of the Planning Act 2008.					
			Freehold or Reputed Freehold Owners	Lessees or Tenants or Reputed Lessees or Tenants	Occupiers or Reputed Occupiers	(b) has power – (i) to sell and convey the land, or (ii) to release the land; see section 57 (2) of the Planning Act 2008.		
						HS261241)		
3	3-16	Temporary use of 2878.89 square metres of agricultural land and drain west of A1077, Scunthorpe (HS261241 - Absolute Freehold)	J.Wharton (Shipping) Limited Valley House Valley Farm North Lane Swaby Alford LN13 0BD (Org No. - 00345885)	H. Barker & Sons Sandhall Farm Crowle Scunthorpe DN17 4BN	H. Barker & Sons Sandhall Farm Crowle Scunthorpe DN17 4BN Unknown (in respect of access on entry C8 on tile HS261241)	J.J. Gallagher Limited Gallagher House Gallagher Way Gallagher Business Park Heathcote Warwick CV34 6AF (Org No. —10549019) (in respect of a restriction against the disposition of the registered estate on title HS261241) The Trustees of the Spilman/Robertshaw Trust (in respect of a restriction against the disposition of the registered estate on title HS261241) Gallagher Estates Limited Gallagher House Gallagher Way Gallagher Business Park Heathcote Warwick CV34 6AF (Org No. —03035968) (in respect of a restriction		

Land Plans Sheet No.	Plot Number on Land Plans	Extent, description and situation of land	Category 1			Category 2		
			A person is within Category 1 if the applicant, after making diligent inquiry knows that the person is an owner, lessee, tenant (whatever the tenancy period) or occupier of the land; see section 57 (1) of the Planning Act 2008.					
			Freehold or Reputed Freehold Owners	Lessees or Tenants or Reputed Lessees or Tenants	Occupiers or Reputed Occupiers	(b) has power – (i) to sell and convey the land, or (ii) to release the land; see section 57 (2) of the Planning Act 2008.		
						<p>against the disposition of the registered estate on title HS261241)</p> <p>Groveport Logistics Limited 17-27 Queens Square Middlesbrough TS2 1AH (Org No. - 05410792) (in respect of a restriction against the disposition of the registered estate on title HS261241)</p>		
3	3-17	New rights over 1882.34 square metres of woodland, shrubbery and unnamed access track west of A1077, Scunthorpe <i>(Unregistered)</i>	North Lincolnshire Borough Council Church Square House 30-40 High Street Scunthorpe DN15 6NL (as reputed freeholder)	None	North Lincolnshire Borough Council Church Square House 30-40 High Street Scunthorpe DN15 6NL (as reputed freeholder)	None		
3	3-18	New rights over 857.14 square metres of woodland, shrubbery and unnamed access track west of A1077, Scunthorpe <i>(HS334618 - Absolute Freehold)</i>	North Lincolnshire Borough Council Church Square House 30-40 High Street Scunthorpe DN15 6NL	None	North Lincolnshire Borough Council Church Square House 30-40 High Street Scunthorpe DN15 6NL	Unknown (in respect of drainage and apparatus on entry C1 on title HS334618)		

Land Plans Sheet No.	Plot Number on Land Plans	Extent, description and situation of land	Category 1			Category 2
			A person is within Category 1 if the applicant, after making diligent inquiry knows that the person is an owner, lessee, tenant (whatever the tenancy period) or occupier of the land; see section 57 (1) of the Planning Act 2008.			A person is within Category 2 if the applicant, after making diligent inquiry, knows that the person – (a) is interested in the land, or
			Freehold or Reputed Freehold Owners	Lessees or Tenants or Reputed Lessees or Tenants	Occupiers or Reputed Occupiers	(b) has power – (i) to sell and convey the land, or (ii) to release the land; see section 57 (2) of the Planning Act 2008.
3	3-19	New rights over 3086.71 square metres of agricultural land, woodland, shrubbery and unnamed access track west of A1077, Scunthorpe (HS261241 - Absolute Freehold)	J.Wharton (Shipping) Limited Valley House Valley Farm North Lane Swaby Alford LN13 0BD (Org No. - 00345885)	H. Barker & Sons Sandhall Farm Crowle Scunthorpe DN17 4BN	H. Barker & Sons Sandhall Farm Crowle Scunthorpe DN17 4BN Unknown (in respect of access on entry C8 on tile HS261241)	J.J. Gallagher Limited Gallagher House Gallagher Way Gallagher Business Park Heathcote Warwick CV34 6AF (Org No. – 10549019) (in respect of a restriction against the disposition of the registered estate on title HS261241) The Trustees of the Spilman/Robertshaw Trust (in respect of a restriction against the disposition of the registered estate on title HS261241) Gallagher Estates Limited Gallagher House Gallagher Way Gallagher Business Park Heathcote Warwick CV34 6AF (Org No. – 03035968) (in respect of a restriction against the disposition of the registered estate on title

Land Plans Sheet No.	Plot Number on Land Plans	Extent, description and situation of land	Category 1			Category 2
			A person is within Category 1 if the applicant, after making diligent inquiry knows that the person is an owner, lessee, tenant (whatever the tenancy period) or occupier of the land; see section 57 (1) of the Planning Act 2008.			A person is within Category 2 if the applicant, after making diligent inquiry, knows that the person – (a) is interested in the land, or
			Freehold or Reputed Freehold Owners	Lessees or Tenants or Reputed Lessees or Tenants	Occupiers or Reputed Occupiers	(b) has power – (i) to sell and convey the land, or (ii) to release the land; see section 57 (2) of the Planning Act 2008.
					<p>HS261241</p> <p>Groveport Logistics Limited 17-27 Queens Square Middlesbrough TS2 1AH (Org No. - 05410792) (in respect of a restriction against the disposition of the registered estate on title HS261241)</p> <p>Cadent Gas Limited Cadent Pilot Way Ansty Coventry CV7 9JU (Org No. - 10080864) (in respect of apparatus and a restrictive covenant on entry C2 on title HS261241)</p>	
3	3-20	<p>New rights over 2057.97 square metres of agricultural land and drain west of A1077, Scunthorpe</p> <p><i>(HS261241 - Absolute Freehold)</i></p>	<p>J.Wharton (Shipping) Limited Valley House Valley Farm North Lane Swaby Alford LN13 0BD (Org No. - 00345885)</p>	<p>H. Barker & Sons Sandhall Farm Crowle Scunthorpe DN17 4BN</p>	<p>H. Barker & Sons Sandhall Farm Crowle Scunthorpe DN17 4BN</p> <p>Unknown (in respect of access on entry</p>	<p>J.J. Gallagher Limited Gallagher House Gallagher Way Gallagher Business Park Heathcote Warwick CV34 6AF (Org No. - 10549019)</p>

Land Plans Sheet No.	Plot Number on Land Plans	Extent, description and situation of land	Category 1			Category 2
			A person is within Category 1 if the applicant, after making diligent inquiry knows that the person is an owner, lessee, tenant (whatever the tenancy period) or occupier of the land; see section 57 (1) of the Planning Act 2008.			A person is within Category 2 if the applicant, after making diligent inquiry, knows that the person – (a) is interested in the land, or
			Freehold or Reputed Freehold Owners	Lessees or Tenants or Reputed Lessees or Tenants	Occupiers or Reputed Occupiers	(b) has power – (i) to sell and convey the land, or (ii) to release the land; see section 57 (2) of the Planning Act 2008.
					<p>C8 on tile HS261241)</p> <p>(in respect of a restriction against the disposition of the registered estate on title HS261241)</p> <p>The Trustees of the Spilman/Robertshaw Trust (in respect of a restriction against the disposition of the registered estate on title HS261241)</p> <p>Gallagher Estates Limited Gallagher House Gallagher Way Gallagher Business Park Heathcote Warwick CV34 6AF (Org No. – 03035968) (in respect of a restriction against the disposition of the registered estate on title HS261241)</p> <p>Groveport Logistics Limited 17-27 Queens Square Middlesbrough TS2 1AH (Org No. - 05410792) (in respect of a restriction</p>	

Land Plans Sheet No.	Plot Number on Land Plans	Extent, description and situation of land	Category 1			Category 2
			<i>A person is within Category 1 if the applicant, after making diligent inquiry knows that the person is an owner, lessee, tenant (whatever the tenancy period) or occupier of the land; see section 57 (1) of the Planning Act 2008.</i>			<i>A person is within Category 2 if the applicant, after making diligent inquiry, knows that the person – (a) is interested in the land, or</i>
			Freehold or Reputed Freehold Owners	Lessees or Tenants or Reputed Lessees or Tenants	Occupiers or Reputed Occupiers	<i>(b) has power – (i) to sell and convey the land, or (ii) to release the land; see section 57 (2) of the Planning Act 2008.</i>
						against the disposition of the registered estate on title HS261241)
3	3-21	New Rights over 3781.74 square metres of agricultural land, unnamed tracks and drains south of Doncaster Road (A18), Scunthorpe (HS354635 - Absolute Freehold)	William Norman Jackson [REDACTED] Jonathan Frank Jackson [REDACTED] Sarah Elisabeth Winkworth-Smith [REDACTED]	Norman Jackson (Farmers) Limited Low Farm Somerby Barnetby DN38 6BW (Org No. - 03319586)	Norman Jackson (Farmers) Limited Low Farm Somerby Barnetby DN38 6BW (Org No. - 03319586) Unknown (in respect of access on entry C1 on title HS354635) National Highways Limited Bridge House 1 Walnut Tree Close Guildford GU1 4LZ (Org No. - 9346363) (in respect of access)	Unknown (in respect of apparatus on entry C1 on title HS354635) National Highways Limited Bridge House 1 Walnut Tree Close Guildford GU1 4LZ (Org No. - 9346363) (in respect of drainage, light, apparatus and other easements)
3	3-22	New Rights over 38.89 square metres of agricultural land south of Doncaster Road (A18), Scunthorpe	William Norman Jackson [REDACTED]	Norman Jackson (Farmers) Limited Low Farm Somerby Barnetby DN38 6BW	Norman Jackson (Farmers) Limited Low Farm Somerby Barnetby DN38 6BW	Unknown (in respect of apparatus on entry C1 on title HS354635) National Highways Limited Bridge House 1 Walnut Tree Close

Land Plans Sheet No.	Plot Number on Land Plans	Extent, description and situation of land	Category 1			Category 2
			A person is within Category 1 if the applicant, after making diligent inquiry knows that the person is an owner, lessee, tenant (whatever the tenancy period) or occupier of the land; see section 57 (1) of the Planning Act 2008.			A person is within Category 2 if the applicant, after making diligent inquiry, knows that the person – (a) is interested in the land, or
			Freehold or Reputed Freehold Owners	Lessees or Tenants or Reputed Lessees or Tenants	Occupiers or Reputed Occupiers	(b) has power – (i) to sell and convey the land, or (ii) to release the land; see section 57 (2) of the Planning Act 2008.
		(HS354635 - Absolute Freehold)	Jonathan Frank Jackson [REDACTED] Sarah Elisabeth Winkworth-Smith [REDACTED]	(Org No. - 03319586)	(Org No. - 03319586) Unknown (in respect of access on entry C1 on title HS354635) National Highways Limited Bridge House 1 Walnut Tree Close Guildford GU1 4LZ (Org No. - 9346363) (in respect of access)	Guildford GU1 4LZ (Org No. - 9346363) (in respect of drainage, light, apparatus and other easements)
3	3-23	New Rights over 50.34 square metres of drain south of Doncaster Road (A18), Scunthorpe	North Lincolnshire Borough Council Church Square House 30-40 High Street Scunthorpe DN15 6NL (in respect of public highway drain) Jonathan Frank Jackson [REDACTED] (in respect of subsoil)	None	North Lincolnshire Borough Council Church Square House 30-40 High Street Scunthorpe DN15 6NL (in respect of public highway drain)	None

Land Plans Sheet No.	Plot Number on Land Plans	Extent, description and situation of land	Category 1			Category 2		
			A person is within Category 1 if the applicant, after making diligent inquiry knows that the person is an owner, lessee, tenant (whatever the tenancy period) or occupier of the land; see section 57 (1) of the Planning Act 2008.					
			Freehold or Reputed Freehold Owners	Lessees or Tenants or Reputed Lessees or Tenants	Occupiers or Reputed Occupiers	(b) has power – (i) to sell and convey the land, or (ii) to release the land; see section 57 (2) of the Planning Act 2008.		
			Sarah Elisabeth Winkworth-Smith [REDACTED] (in respect of subsoil) William Norman Jackson [REDACTED] (in respect of subsoil)					
3	3-24	New Rights over 293.77 square metres of public highway (Doncaster Road, A18) and verges, Scunthorpe (HS331430 - Absolute Freehold)	North Lincolnshire Borough Council Church Square House 30-40 High Street Scunthorpe DN15 6NL Unknown (in respect of mines and minerals)	None	North Lincolnshire Borough Council Church Square House 30-40 High Street Scunthorpe DN15 6NL	Unknown (in respect of a restrictive covenant on entry C1 and unknown rights on entry C2 of title HS331430)		
3	3-25	New Rights over 536.27 square metres of agricultural land north of Doncaster Road (A18), Scunthorpe	Jonathan Frank Jackson [REDACTED]	Norman Jackson (Farmers) Limited Low Farm Somerby	Norman Jackson (Farmers) Limited Low Farm Somerby Barnetby	Unknown (in respect of apparatus on entry C1 on title HS354635)		

Land Plans Sheet No.	Plot Number on Land Plans	Extent, description and situation of land	Category 1			Category 2
			A person is within Category 1 if the applicant, after making diligent inquiry knows that the person is an owner, lessee, tenant (whatever the tenancy period) or occupier of the land; see section 57 (1) of the Planning Act 2008.			A person is within Category 2 if the applicant, after making diligent inquiry, knows that the person – (a) is interested in the land, or
			Freehold or Reputed Freehold Owners	Lessees or Tenants or Reputed Lessees or Tenants	Occupiers or Reputed Occupiers	(b) has power – (i) to sell and convey the land, or (ii) to release the land; see section 57 (2) of the Planning Act 2008.
		(HS354635 - Absolute Freehold)	DN39 6RG Sarah Elisabeth Winkworth-Smith [REDACTED] William Norman Jackson [REDACTED]	Barnetby DN38 6BW (Org No. - 03319586)	DN38 6BW (Org No. - 03319586) Unknown (in respect of access on entry C1 on title HS354635) National Highways Limited Bridge House 1 Walnut Tree Close Guildford GU1 4LZ (Org No. - 9346363) (in respect of access)	National Highways Limited Bridge House 1 Walnut Tree Close Guildford GU1 4LZ (Org No. - 9346363) (in respect of drainage, light, apparatus and other easements)
3	3-26	New Rights over 6748.03 square metres of agricultural land, woodland, shrubbery and unnamed access track west of A1077, Scunthorpe (HS261241 - Absolute Freehold)	J.Wharton (Shipping) Limited Valley House Valley Farm North Lane Swaby Alford LN13 0BD (Org No. - 00345885)	H. Barker & Sons Sandhall Farm Crowle Scunthorpe DN17 4BN	H. Barker & Sons Sandhall Farm Crowle Scunthorpe DN17 4BN Unknown (in respect of access on entry C8 on tile HS261241)	Groveport Logistics Limited 17-27 Queens Square Middlesbrough TS2 1AH (Org No. - 05410792) (in respect of a restriction against the disposition of the registered estate on title HS261241) Gallagher Estates Limited Gallagher House Gallagher Way Gallagher Business Park Heathcote Warwick

Land Plans Sheet No.	Plot Number on Land Plans	Extent, description and situation of land	Category 1			Category 2
			A person is within Category 1 if the applicant, after making diligent inquiry knows that the person is an owner, lessee, tenant (whatever the tenancy period) or occupier of the land; see section 57 (1) of the Planning Act 2008.			A person is within Category 2 if the applicant, after making diligent inquiry, knows that the person – (a) is interested in the land, or
			Freehold or Reputed Freehold Owners	Lessees or Tenants or Reputed Lessees or Tenants	Occupiers or Reputed Occupiers	(b) has power – (i) to sell and convey the land, or (ii) to release the land; see section 57 (2) of the Planning Act 2008.
					<p>CV34-6AF (Org No. – 03035968) (in respect of a restriction against the disposition of the registered estate on title HS261241)</p> <p>J.J. Gallagher Limited Gallagher House Gallagher Way Gallagher Business Park Heathcote Warwick CV34-6AF (Org No. – 10549019) (in respect of a restriction against the disposition of the registered estate on title HS261241)</p> <p>The Trustees of the Spilman/Robertshaw Trust (in respect of a restriction against the disposition of the registered estate on title HS261241)</p> <p>Cadent Gas Limited Cadent Pilot Way Ansty</p>	

Land Plans Sheet No.	Plot Number on Land Plans	Extent, description and situation of land	Category 1			Category 2		
			A person is within Category 1 if the applicant, after making diligent inquiry knows that the person is an owner, lessee, tenant (whatever the tenancy period) or occupier of the land; see section 57 (1) of the Planning Act 2008.					
			Freehold or Reputed Freehold Owners	Lessees or Tenants or Reputed Lessees or Tenants	Occupiers or Reputed Occupiers	(b) has power – (i) to sell and convey the land, or (ii) to release the land; see section 57 (2) of the Planning Act 2008.		
						Coventry CV7 9JU (Org No. - 10080864) (in respect of apparatus and a restrictive covenant on entry C2 on title HS261241)		
4	4-1	New rights over 5508.75 square metres of agricultural land and drain west of A1077 and south of Ferry Road West (B1216) and electricity cables (HS261241 - Absolute Freehold)	J.Wharton (Shipping) Limited Valley House Valley Farm North Lane Swaby Alford LN13 0BD (Org No. - 00345885)	H. Barker & Sons Sandhall Farm Crowle Scunthorpe DN17 4BN	H. Barker & Sons Sandhall Farm Crowle Scunthorpe DN17 4BN Unknown (in respect of access on entry C8 on tile HS261241)	J.J. Gallagher Limited Gallagher House Gallagher Way Gallagher Business Park Heathcote Warwick CV34 6AF (Org No. 10549019) (in respect of a restriction against the disposition of the registered estate on title HS261241) The Trustees of the Spilman/Robertshaw Trust (in respect of a restriction against the disposition of the registered estate on title HS261241) Gallagher Estates Limited Gallagher House Gallagher Way Gallagher Business Park		

Land Plans Sheet No.	Plot Number on Land Plans	Extent, description and situation of land	Category 1			Category 2
			A person is within Category 1 if the applicant, after making diligent inquiry knows that the person is an owner, lessee, tenant (whatever the tenancy period) or occupier of the land; see section 57 (1) of the Planning Act 2008.			A person is within Category 2 if the applicant, after making diligent inquiry, knows that the person – (a) is interested in the land, or
			Freehold or Reputed Freehold Owners	Lessees or Tenants or Reputed Lessees or Tenants	Occupiers or Reputed Occupiers	(b) has power – (i) to sell and convey the land, or (ii) to release the land; see section 57 (2) of the Planning Act 2008.
					<p>Heathcote Warwick CV34 6AF (Org No. – 03035968) (in respect of a restriction against the disposition of the registered estate on title HS261241)</p> <p>Groveport Logistics Limited 17-27 Queens Square Middlesbrough TS2 1AH (Org No. - 05410792) (in respect of a restriction against the disposition of the registered estate on title HS261241)</p> <p>Northern Powergrid (Yorkshire) Plc Lloyds Court 78 Grey Street Newcastle Upon Tyne NE1 6AF (Org No. - 04112320) (in respect of apparatus)</p>	
4	4-2	New rights over 5822.06 square metres of public highway (A1077) and verge,	North Lincolnshire Borough Council Church Square House	None	North Lincolnshire Borough Council Church Square House	Unknown (in respect of drainage and apparatus on entry C1 on title

Land Plans Sheet No.	Plot Number on Land Plans	Extent, description and situation of land	Category 1			Category 2		
			A person is within Category 1 if the applicant, after making diligent inquiry knows that the person is an owner, lessee, tenant (whatever the tenancy period) or occupier of the land; see section 57 (1) of the Planning Act 2008.					
			Freehold or Reputed Freehold Owners	Lessees or Tenants or Reputed Lessees or Tenants	Occupiers or Reputed Occupiers	(b) has power – (i) to sell and convey the land, or (ii) to release the land; see section 57 (2) of the Planning Act 2008.		
		Scunthorpe and electricity cables <i>(HS334618 - Absolute Freehold)</i>	30-40 High Street Scunthorpe DN15 6NL		30-40 High Street Scunthorpe DN15 6NL	HS334618) Anglian Water Services Limited Lancaster House Lancaster Way Ermine Business Park Huntingdon PE29 6XU (Org No. - 02366656) (in respect of apparatus) Northern Powergrid (Yorkshire) Plc Lloyds Court 78 Grey Street Newcastle Upon Tyne NE1 6AF (Org No. - 04112320) (in respect of apparatus)		
4	4-3	New rights over 1420.43 square metres of public highway (Ferry Road West, B1216) and verge, Scunthorpe <i>(HS334618 - Absolute Freehold)</i>	North Lincolnshire Borough Council Church Square House 30-40 High Street Scunthorpe DN15 6NL	None	North Lincolnshire Borough Council Church Square House 30-40 High Street Scunthorpe DN15 6NL	Northern Powergrid (Yorkshire) Plc Lloyds Court 78 Grey Street Newcastle Upon Tyne NE1 6AF (Org No. - 04112320) (in respect of apparatus)		

Land Plans Sheet No.	Plot Number on Land Plans	Extent, description and situation of land	Category 1			Category 2
			A person is within Category 1 if the applicant, after making diligent inquiry knows that the person is an owner, lessee, tenant (whatever the tenancy period) or occupier of the land; see section 57 (1) of the Planning Act 2008.			A person is within Category 2 if the applicant, after making diligent inquiry, knows that the person – (a) is interested in the land, or
			Freehold or Reputed Freehold Owners	Lessees or Tenants or Reputed Lessees or Tenants	Occupiers or Reputed Occupiers	(b) has power – (i) to sell and convey the land, or (ii) to release the land; see section 57 (2) of the Planning Act 2008.
						Unknown (in respect of drainage and apparatus on entry C1 on title HS334618)
4	4-4	New rights over 366.87 square metres of agricultural land west of A1077 and south of Ferry Road West (B1216), Scunthorpe (HS334618 - Absolute Freehold)	North Lincolnshire Borough Council Church Square House 30-40 High Street Scunthorpe DN15 6NL	None	North Lincolnshire Borough Council Church Square House 30-40 High Street Scunthorpe DN15 6NL	Unknown (in respect of drainage and apparatus on entry C1 on title HS334618) Northern Powergrid (Yorkshire) Plc Lloyds Court 78 Grey Street Newcastle Upon Tyne NE1 6AF (Org No. - 04112320) (in respect of apparatus)
4	4-5	New rights over 1048.98 square metres of public highway (Ferry Road West), footway and verge, Scunthorpe (Unregistered)	North Lincolnshire Borough Council Church Square House 30-40 High Street Scunthorpe DN15 6NL (in respect of public highway and subsoil)	None	North Lincolnshire Borough Council Church Square House 30-40 High Street Scunthorpe DN15 6NL (in respect of public highway)	Anglian Water Services Limited Lancaster House Lancaster Way Ermine Business Park Huntingdon PE29 6XU (Org No. - 02366656) (in respect of apparatus) Northern Powergrid (Yorkshire) Plc

Land Plans Sheet No.	Plot Number on Land Plans	Extent, description and situation of land	Category 1			Category 2
			A person is within Category 1 if the applicant, after making diligent inquiry knows that the person is an owner, lessee, tenant (whatever the tenancy period) or occupier of the land; see section 57 (1) of the Planning Act 2008.			A person is within Category 2 if the applicant, after making diligent inquiry, knows that the person – (a) is interested in the land, or
			Freehold or Reputed Freehold Owners	Lessees or Tenants or Reputed Lessees or Tenants	Occupiers or Reputed Occupiers	(b) has power – (i) to sell and convey the land, or (ii) to release the land; see section 57 (2) of the Planning Act 2008.
						Lloyds Court 78 Grey Street Newcastle Upon Tyne NE1 6AF (Org No. - 04112320) (in respect of apparatus)
4	4-6	New rights over 237.60 square metres of public highway (A1077) and verge, Scunthorpe and electricity cables <i>(Unregistered)</i>	North Lincolnshire Borough Council Church Square House 30-40 High Street Scunthorpe DN15 6NL (in respect of public highway) Jonathan Frank Jackson [REDACTED] (in respect of subsoil) Sarah Elisabeth Winkworth-Smith [REDACTED] (in respect of subsoil)	None	North Lincolnshire Borough Council Church Square House 30-40 High Street Scunthorpe DN15 6NL (in respect of public highway)	Anglian Water Services Limited Lancaster House Lancaster Way Ermine Business Park Huntingdon PE29 6XU (Org No. - 02366656) (in respect of apparatus) Northern Powergrid (Yorkshire) Plc Lloyds Court 78 Grey Street Newcastle Upon Tyne NE1 6AF (Org No. - 04112320) (in respect of apparatus)

Land Plans Sheet No.	Plot Number on Land Plans	Extent, description and situation of land	Category 1			Category 2		
			A person is within Category 1 if the applicant, after making diligent inquiry knows that the person is an owner, lessee, tenant (whatever the tenancy period) or occupier of the land; see section 57 (1) of the Planning Act 2008.					
			Freehold or Reputed Freehold Owners	Lessees or Tenants or Reputed Lessees or Tenants	Occupiers or Reputed Occupiers	(b) has power – (i) to sell and convey the land, or (ii) to release the land; see section 57 (2) of the Planning Act 2008.		
			William Norman Jackson Derculich House Strathtay Pitlochry PH9 0LR (in respect of subsoil)					
4	4-7	New rights over 63.32 square metres of public highway (A1077) and verge, Scunthorpe (HS966 - Absolute Freehold) (HS1255 - Absolute Leasehold)	Jonathan Frank Jackson [REDACTED] Sarah Elisabeth Winkworth-Smith [REDACTED] William Norman Jackson [REDACTED] North Lincolnshire Borough Council Church Square House 30-40 High Street	Norman Jackson (Flixborough) Limited Low Farm Somerby Barnetby DN38 6BW (Org No. - 00668862)	North Lincolnshire Borough Council Church Square House 30-40 High Street Scunthorpe DN15 6NL (in respect of public highway) Norinco Limited c/o Mike Walsh Estate Office Normanby Scunthorpe DN15 9HS (Org No. - 00566813) (in respect of access) The Normanby Estate Company Limited c/o Mike Walsh Estate Office Normanby Scunthorpe DN15 9HS	Unknown (in respect of drainage, support, light, apparatus and other easements on entry C9 on title HS1255) Unknown (in respect of support, light, drainage, apparatus and other easements on entry A2 on title HS966) Tata Steel UK Limited 18 Grosvenor Place London SW1X 7HS (Org No. - 02280000) (in respect of restrictive covenants, apparatus and other easements on entry C17 on title HS966) Unknown (in respect of drainage on		



Land Plans Sheet No.	Plot Number on Land Plans	Extent, description and situation of land	Category 1			Category 2
			A person is within Category 1 if the applicant, after making diligent inquiry knows that the person is an owner, lessee, tenant (whatever the tenancy period) or occupier of the land; see section 57 (1) of the Planning Act 2008.			A person is within Category 2 if the applicant, after making diligent inquiry, knows that the person – (a) is interested in the land, or
			Freehold or Reputed Freehold Owners	Lessees or Tenants or Reputed Lessees or Tenants	Occupiers or Reputed Occupiers	(b) has power – (i) to sell and convey the land, or (ii) to release the land; see section 57 (2) of the Planning Act 2008.
			Scunthorpe DN15 6NL (in respect of public highway) Unknown (in respect of mines and minerals)		(Org No. - 00169193) (in respect of access) Unknown (in respect of access on entry A2 on title HS966) Tata Steel UK Limited 18 Grosvenor Place London SW1X 7HS (Org No. - 02280000) (in respect of access) Unknown (in respect of access on entry C9 on title HS1255)	entry C2 on title HS966)
4	4-8	New rights over 358.13 square metres of public highway (Ferry Road West), Scunthorpe and electricity cables (HS107534 - Absolute Freehold)	North Lincolnshire Borough Council Church Square House 30-40 High Street Scunthorpe DN15 6NL	None	North Lincolnshire Borough Council Church Square House 30-40 High Street Scunthorpe DN15 6NL Unknown (in respect of right of way on entry A2 on title HS107534) Unknown (in respect of access on entry	Anglian Water Services Limited Lancaster House Lancaster Way Ermine Business Park Huntingdon PE29 6XU (Org No. - 02366656) (in respect of apparatus) Unknown (in respect of apparatus, drainage, support, light and

Land Plans Sheet No.	Plot Number on Land Plans	Extent, description and situation of land	Category 1			Category 2
			A person is within Category 1 if the applicant, after making diligent inquiry knows that the person is an owner, lessee, tenant (whatever the tenancy period) or occupier of the land; see section 57 (1) of the Planning Act 2008.			A person is within Category 2 if the applicant, after making diligent inquiry, knows that the person – (a) is interested in the land, or
			Freehold or Reputed Freehold Owners	Lessees or Tenants or Reputed Lessees or Tenants	Occupiers or Reputed Occupiers	(b) has power – (i) to sell and convey the land, or (ii) to release the land; see section 57 (2) of the Planning Act 2008.
					C1 on title HS107534)	<p>other easements on entry C1 on title HS107534)</p> <p>Unknown (in respect of drainage on entry C2 on title HS107534)</p> <p>Unknown (in respect of apparatus, drainage, support, light and other easements on entry A2 on title HS107534)</p> <p>Northern Powergrid (Yorkshire) Plc Lloyds Court 78 Grey Street Newcastle Upon Tyne NE1 6AF (Org No. - 04112320) (in respect of apparatus)</p>
4	4-9	<p>Permanent acquisition of 300.63 square metres of verge adjoining public highway (Ferry Road West, B1216), Scunthorpe</p> <p><i>(HS334618 - Absolute Freehold)</i></p>	<p>North Lincolnshire Borough Council Church Square House 30-40 High Street Scunthorpe DN15 6NL</p>	None	<p>North Lincolnshire Borough Council Church Square House 30-40 High Street Scunthorpe DN15 6NL</p>	<p>Anglian Water Services Limited Lancaster House Lancaster Way Ermine Business Park Huntingdon PE29 6XU (Org No. - 02366656)</p>

Land Plans Sheet No.	Plot Number on Land Plans	Extent, description and situation of land	Category 1			Category 2		
			A person is within Category 1 if the applicant, after making diligent inquiry knows that the person is an owner, lessee, tenant (whatever the tenancy period) or occupier of the land; see section 57 (1) of the Planning Act 2008.					
			Freehold or Reputed Freehold Owners	Lessees or Tenants or Reputed Lessees or Tenants	Occupiers or Reputed Occupiers	(b) has power – (i) to sell and convey the land, or (ii) to release the land; see section 57 (2) of the Planning Act 2008.		
						(in respect of apparatus) Unknown (in respect of drainage and apparatus on entry C1 on title HS334618)		
4	4-10	Permanent acquisition of 42.95 square metres of verge adjoining public highway (Ferry Road West, B1216), Scunthorpe <i>(Unregistered)</i>	North Lincolnshire Borough Council Church Square House 30-40 High Street Scunthorpe DN15 6NL (in respect of public highway) Jonathan Frank Jackson [REDACTED] (in respect of subsoil) Sarah Elisabeth Winkworth-Smith [REDACTED] (in respect of subsoil)	None	North Lincolnshire Borough Council Church Square House 30-40 High Street Scunthorpe DN15 6NL (in respect of public highway)	None		

Land Plans Sheet No.	Plot Number on Land Plans	Extent, description and situation of land	Category 1			Category 2		
			A person is within Category 1 if the applicant, after making diligent inquiry knows that the person is an owner, lessee, tenant (whatever the tenancy period) or occupier of the land; see section 57 (1) of the Planning Act 2008.					
			Freehold or Reputed Freehold Owners	Lessees or Tenants or Reputed Lessees or Tenants	Occupiers or Reputed Occupiers	(b) has power – (i) to sell and convey the land, or (ii) to release the land; see section 57 (2) of the Planning Act 2008.		
			William Norman Jackson Derculich House Strathtay Pitlochry PH9 0LR (in respect of subsoil)					
4	4-11	Permanent acquisition of 29248.35 square metres of agricultural land and drains north west of A1077, Scunthorpe and pylon and electricity cables (HS264760 - Absolute Freehold) (HS1255 - Absolute Leasehold)	Jonathan Frank Jackson [REDACTED] Sarah Elisabeth Winkworth-Smith [REDACTED] William Norman Jackson [REDACTED] Unknown (in respect of mines and minerals)	Norman Jackson (Flixborough) Limited Low Farm Somerby Barnetby DN38 6BW (Org No. - 00668862)	Norman Jackson (Flixborough) Limited Low Farm Somerby Barnetby DN38 6BW (Org No. - 00668862) Scunthorpe & Gainsborough Water Management Board Shire Group of IDBs Epsom House Unit 2 Malton Way Adwick-le-Street Doncaster DN6 7FE (in respect of drain maintenance) Norinco Limited c/o Mike Walsh Estate Office Normanby	Unknown (in respect of drainage, support, light, apparatus and other easements on entry C1 on title HS264760) Unknown (in respect of drainage on entry C2 on title HS264760) Unknown (in respect of drainage, support, light, apparatus and other easements on entry C9 on title HS1255) Unknown (in respect of drainage on entry C10 on title HS1255) Anglian Water Services Limited Lancaster House Lancaster Way		

Land Plans Sheet No.	Plot Number on Land Plans	Extent, description and situation of land	Category 1			Category 2		
			A person is within Category 1 if the applicant, after making diligent inquiry knows that the person is an owner, lessee, tenant (whatever the tenancy period) or occupier of the land; see section 57 (1) of the Planning Act 2008.					
			Freehold or Reputed Freehold Owners	Lessees or Tenants or Reputed Lessees or Tenants	Occupiers or Reputed Occupiers	(b) has power – (i) to sell and convey the land, or (ii) to release the land; see section 57 (2) of the Planning Act 2008.		
					Scunthorpe DN15 9HS (Org No. - 00566813) (in respect of access)	Ermine Business Park Huntingdon PE29 6XU (Org No. - 02366656) (in respect of apparatus)		
					The Normanby Estate Company Limited c/o Mike Walsh Estate Office Normanby Scunthorpe DN15 9HS (Org No. - 00169193) (in respect of access)	Unknown (in respect of drainage, support, light, apparatus and other easements on entry A2 on title HS264760)		
					Unknown (in respect of access on entry A2 on title HS264760)	Northern Powergrid (Yorkshire) Plc Lloyds Court 78 Grey Street Newcastle Upon Tyne NE1 6AF (Org No. - 04112320) (in respect of apparatus)		
					Unknown (in respect of access on entry C1 on title HS264760)			
					Unknown (in respect of access on entry C9 on title HS1255)			
4	4-12	Permanent acquisition of 100.46 square metres of verge adjoining public highway	Jonathan Frank Jackson [REDACTED]	Norman Jackson (Flixborough) Limited Low Farm Somerby	North Lincolnshire Borough Council Church Square House 30-40 High Street	Unknown (in respect of drainage, support, light, apparatus and other easements on entry C9)		


Land Plans Sheet No.	Plot Number on Land Plans	Extent, description and situation of land	Category 1			Category 2
			A person is within Category 1 if the applicant, after making diligent inquiry knows that the person is an owner, lessee, tenant (whatever the tenancy period) or occupier of the land; see section 57 (1) of the Planning Act 2008.			A person is within Category 2 if the applicant, after making diligent inquiry, knows that the person – (a) is interested in the land, or
			Freehold or Reputed Freehold Owners	Lessees or Tenants or Reputed Lessees or Tenants	Occupiers or Reputed Occupiers	(b) has power – (i) to sell and convey the land, or (ii) to release the land; see section 57 (2) of the Planning Act 2008.
		(Ferry Road West, B1216), Scunthorpe (HS966 - Absolute Freehold) (HS1255 - Absolute Leasehold)	Ulceby DN39 6RG Sarah Elisabeth Winkworth-Smith  William Norman Jackson  North Lincolnshire Borough Council Church Square House 30-40 High Street Scunthorpe DN15 6NL (in respect of public highway) Unknown (in respect of mines and minerals)	Barnetby DN38 6BW (Org No. - 00668862)	Scunthorpe DN15 6NL (in respect of public highway) Norman Jackson (Flixborough) Limited Low Farm Sommerby Barnetby DN38 6BW (Org No. - 00668862) Norinco Limited c/o Mike Walsh Estate Office Normanby Scunthorpe DN15 9HS (Org No. - 00566813) (in respect of access) The Normanby Estate Company Limited c/o Mike Walsh Estate Office Normanby Scunthorpe DN15 9HS (Org No. - 00169193) (in respect of access)	on title HS1255) Unknown (in respect of support, light, drainage, apparatus and other easements on entry A2 on title HS966) Anglian Water Services Limited Lancaster House Lancaster Way Ermine Business Park Huntingdon PE29 6XU (Org No. - 02366656) (in respect of apparatus) Tata Steel UK Limited 18 Grosvenor Place London SW1X 7HS (Org No. - 02280000) (in respect of restrictive covenants, apparatus and other easements on entry C17 on title HS966) Unknown (in respect of drainage on

Land Plans Sheet No.	Plot Number on Land Plans	Extent, description and situation of land	Category 1			Category 2
			A person is within Category 1 if the applicant, after making diligent inquiry knows that the person is an owner, lessee, tenant (whatever the tenancy period) or occupier of the land; see section 57 (1) of the Planning Act 2008.			A person is within Category 2 if the applicant, after making diligent inquiry, knows that the person – (a) is interested in the land, or
			Freehold or Reputed Freehold Owners	Lessees or Tenants or Reputed Lessees or Tenants	Occupiers or Reputed Occupiers	(b) has power – (i) to sell and convey the land, or (ii) to release the land; see section 57 (2) of the Planning Act 2008.
					Unknown (in respect of access on entry A2 on title HS966) Tata Steel UK Limited 18 Grosvenor Place London SW1X 7HS (Org No. - 02280000) (in respect of access) Unknown (in respect of access on entry C9 on title HS1255)	entry C2 on title HS966)
4	4-13	New rights over 6087.67 square metres of public highway (A1077) and verge, Scunthorpe and electricity cables (HS107534 - Absolute Freehold)	North Lincolnshire Borough Council Church Square House 30-40 High Street Scunthorpe DN15 6NL	None	North Lincolnshire Borough Council Church Square House 30-40 High Street Scunthorpe DN15 6NL Unknown (in respect of right of way on entry A2 on title HS107534) Unknown (in respect of access on entry C1 on title HS107534)	Unknown (in respect of apparatus, drainage, support, light and other easements on entry C1 on title HS107534) Unknown (in respect of drainage on entry C2 on title HS107534) Unknown (in respect of apparatus, drainage, support, light and other easements on entry A2 on title HS107534)

Land Plans Sheet No.	Plot Number on Land Plans	Extent, description and situation of land	Category 1			Category 2		
			A person is within Category 1 if the applicant, after making diligent inquiry knows that the person is an owner, lessee, tenant (whatever the tenancy period) or occupier of the land; see section 57 (1) of the Planning Act 2008.					
			Freehold or Reputed Freehold Owners	Lessees or Tenants or Reputed Lessees or Tenants	Occupiers or Reputed Occupiers	(b) has power – (i) to sell and convey the land, or (ii) to release the land; see section 57 (2) of the Planning Act 2008.		
						Northern Powergrid (Yorkshire) Plc Lloyds Court 78 Grey Street Newcastle Upon Tyne NE1 6AF (Org No. - 04112320) (in respect of apparatus)		
4	4-14	New rights over 2.94 square metres of public highway (Ferry Road West, B1216), Scunthorpe <i>(Unregistered)</i>	North Lincolnshire Borough Council Church Square House 30-40 High Street Scunthorpe DN15 6NL (in respect of public highway) Jonathan Frank Jackson [REDACTED] (in respect of subsoil) Sarah Elisabeth Winkworth-Smith [REDACTED]	None	North Lincolnshire Borough Council Church Square House 30-40 High Street Scunthorpe DN15 6NL (in respect of public highway)	None		






Land Plans Sheet No.	Plot Number on Land Plans	Extent, description and situation of land	Category 1			Category 2
			A person is within Category 1 if the applicant, after making diligent inquiry knows that the person is an owner, lessee, tenant (whatever the tenancy period) or occupier of the land; see section 57 (1) of the Planning Act 2008.			A person is within Category 2 if the applicant, after making diligent inquiry, knows that the person – (a) is interested in the land, or
			Freehold or Reputed Freehold Owners	Lessees or Tenants or Reputed Lessees or Tenants	Occupiers or Reputed Occupiers	(b) has power – (i) to sell and convey the land, or (ii) to release the land; see section 57 (2) of the Planning Act 2008.
			(in respect of subsoil) William Norman Jackson [REDACTED] (in respect of subsoil)			
4	4-15	Permanent acquisition of 4.48 square metres of verge adjoining public highway (Ferry Road West, B1216), Scunthorpe <i>(Unregistered)</i>	North Lincolnshire Borough Council Church Square House 30-40 High Street Scunthorpe DN15 6NL (in respect of public highway) Jonathan Frank Jackson [REDACTED] (in respect of subsoil) Sarah Elisabeth Winkworth-Smith [REDACTED]	None	North Lincolnshire Borough Council Church Square House 30-40 High Street Scunthorpe DN15 6NL (in respect of public highway)	None

Land Plans Sheet No.	Plot Number on Land Plans	Extent, description and situation of land	Category 1			Category 2	
			A person is within Category 1 if the applicant, after making diligent inquiry knows that the person is an owner, lessee, tenant (whatever the tenancy period) or occupier of the land; see section 57 (1) of the Planning Act 2008.				
			Freehold or Reputed Freehold Owners	Lessees or Tenants or Reputed Lessees or Tenants	Occupiers or Reputed Occupiers	(b) has power – (i) to sell and convey the land, or (ii) to release the land; see section 57 (2) of the Planning Act 2008.	
			(in respect of subsoil) William Norman Jackson [REDACTED] (in respect of subsoil)				
4	4-16	New rights over 157.31 square metres of public highway (Ferry Road West, B1216), Scunthorpe <i>(Unregistered)</i>	North Lincolnshire Borough Council Church Square House 30-40 High Street Scunthorpe DN15 6NL (in respect of public highway) Jonathan Frank Jackson [REDACTED] (in respect of subsoil) Sarah Elisabeth Winkworth-Smith [REDACTED]	None	North Lincolnshire Borough Council Church Square House 30-40 High Street Scunthorpe DN15 6NL (in respect of public highway)	Northern Powergrid (Yorkshire) Plc Lloyds Court 78 Grey Street Newcastle Upon Tyne NE1 6AF (Org No. - 04112320) (in respect of apparatus)	




Land Plans Sheet No.	Plot Number on Land Plans	Extent, description and situation of land	Category 1			Category 2	
			A person is within Category 1 if the applicant, after making diligent inquiry knows that the person is an owner, lessee, tenant (whatever the tenancy period) or occupier of the land; see section 57 (1) of the Planning Act 2008.				
			Freehold or Reputed Freehold Owners	Lessees or Tenants or Reputed Lessees or Tenants	Occupiers or Reputed Occupiers	(b) has power – (i) to sell and convey the land, or (ii) to release the land; see section 57 (2) of the Planning Act 2008.	
			(in respect of subsoil) William Norman Jackson  (in respect of subsoil)				
4	4-17	New rights over 3952.92 square metres of public highway (Ferry Road West, B1216) and verge, Scunthorpe and electricity cables <i>(Unregistered)</i>	North Lincolnshire Borough Council Church Square House 30-40 High Street Scunthorpe DN15 6NL (in respect of public highway) J.Wharton (Shipping) Limited Valley House Valley Farm North Lane Swaby Alford LN13 0BD (Org No. - 00345885) (in respect of subsoil)	None	North Lincolnshire Borough Council Church Square House 30-40 High Street Scunthorpe DN15 6NL (in respect of public highway)	Cadent Gas Limited Cadent Pilot Way Ansty Coventry CV7 9JU (Org No. - 10080864) (in respect of apparatus) Anglian Water Services Limited Lancaster House Lancaster Way Ermine Business Park Huntingdon PE29 6XU (Org No. - 02366656) (in respect of apparatus) Northern Powergrid (Yorkshire) Plc Lloyds Court	

Land Plans Sheet No.	Plot Number on Land Plans	Extent, description and situation of land	Category 1			Category 2		
			A person is within Category 1 if the applicant, after making diligent inquiry knows that the person is an owner, lessee, tenant (whatever the tenancy period) or occupier of the land; see section 57 (1) of the Planning Act 2008.					
			Freehold or Reputed Freehold Owners	Lessees or Tenants or Reputed Lessees or Tenants	Occupiers or Reputed Occupiers	(b) has power – (i) to sell and convey the land, or (ii) to release the land; see section 57 (2) of the Planning Act 2008.		
						78 Grey Street Newcastle Upon Tyne NE1 6AF (Org No. - 04112320) (in respect of apparatus)		
4	4-18	New rights over 525.44 square metres of agricultural land south of Ferry West Road (B1216), Scunthorpe (HS261241 - Absolute Freehold)	J.Wharton (Shipping) Limited Valley House Valley Farm North Lane Swaby Alford LN13 0BD (Org No. - 00345885)	H. Barker & Sons Sandhall Farm Crowle Scunthorpe DN17 4BN	H. Barker & Sons Sandhall Farm Crowle Scunthorpe DN17 4BN Unknown (in respect of access on entry C8 on tile HS261241)	J.J. Gallagher Limited Gallagher House Gallagher Way Gallagher Business Park Heathcote Warwick CV34 6AF (Org No. – 10549019) (in respect of a restriction against the disposition of the registered estate on title HS261241) The Trustees of the Spilman/Robertshaw Trust (in respect of a restriction against the disposition of the registered estate on title HS261241) Gallagher Estates Limited Gallagher House Gallagher Way Gallagher Business Park Heathcote		


Land Plans Sheet No.	Plot Number on Land Plans	Extent, description and situation of land	Category 1			Category 2
			A person is within Category 1 if the applicant, after making diligent inquiry knows that the person is an owner, lessee, tenant (whatever the tenancy period) or occupier of the land; see section 57 (1) of the Planning Act 2008.			A person is within Category 2 if the applicant, after making diligent inquiry, knows that the person – (a) is interested in the land, or
			Freehold or Reputed Freehold Owners	Lessees or Tenants or Reputed Lessees or Tenants	Occupiers or Reputed Occupiers	(b) has power – (i) to sell and convey the land, or (ii) to release the land; see section 57 (2) of the Planning Act 2008.
					<p>Warwick CV34 6AF (Org No. – 03035968) (in respect of a restriction against the disposition of the registered estate on title HS261241)</p> <p>Groveport Logistics Limited 17-27 Queens Square Middlesbrough TS2 1AH (Org No. - 05410792) (in respect of a restriction against the disposition of the registered estate on title HS261241)</p> <p>Northern Powergrid (Yorkshire) Plc Lloyds Court 78 Grey Street Newcastle Upon Tyne NE1 6AF (Org No. - 04112320) (in respect of apparatus)</p>	
4	4-19	New rights over 187.94 square metres of public highway (Ferry Road West, B1216),	North Lincolnshire Borough Council Church Square House 30-40 High Street	None	North Lincolnshire Borough Council Church Square House 30-40 High Street	Anglian Water Services Limited Lancaster House Lancaster Way



Land Plans Sheet No.	Plot Number on Land Plans	Extent, description and situation of land	Category 1			Category 2
			A person is within Category 1 if the applicant, after making diligent inquiry knows that the person is an owner, lessee, tenant (whatever the tenancy period) or occupier of the land; see section 57 (1) of the Planning Act 2008.			A person is within Category 2 if the applicant, after making diligent inquiry, knows that the person – (a) is interested in the land, or
			Freehold or Reputed Freehold Owners	Lessees or Tenants or Reputed Lessees or Tenants	Occupiers or Reputed Occupiers	(b) has power – (i) to sell and convey the land, or (ii) to release the land; see section 57 (2) of the Planning Act 2008.
		Scunthorpe and electricity cables <i>(Unregistered)</i>	Scunthorpe DN15 6NL (in respect of public highway) Jonathan Frank Jackson   (in respect of subsoil) Sarah Elisabeth Winkworth-Smith  (in respect of subsoil) William Norman Jackson  (in respect of subsoil)		Scunthorpe DN15 6NL (in respect of public highway)	Ermine Business Park Huntingdon PE29 6XU (Org No. - 02366656) (in respect of apparatus) Northern Powergrid (Yorkshire) Plc Lloyds Court 78 Grey Street Newcastle Upon Tyne NE1 6AF (Org No. - 04112320) (in respect of apparatus)
4	4-20	Permanent acquisition of 7.49 square metres of verge adjoining public highway (Ferry Road West, B1216),	Jonathan Frank Jackson 	Norman Jackson (Flixborough) Limited Low Farm Sommerby	North Lincolnshire Borough Council Church Square House 30-40 High Street	Unknown (in respect of drainage, support, light, apparatus and other easements on entry C9)


Land Plans Sheet No.	Plot Number on Land Plans	Extent, description and situation of land	Category 1			Category 2
			A person is within Category 1 if the applicant, after making diligent inquiry knows that the person is an owner, lessee, tenant (whatever the tenancy period) or occupier of the land; see section 57 (1) of the Planning Act 2008.			A person is within Category 2 if the applicant, after making diligent inquiry, knows that the person – (a) is interested in the land, or
			Freehold or Reputed Freehold Owners	Lessees or Tenants or Reputed Lessees or Tenants	Occupiers or Reputed Occupiers	(b) has power – (i) to sell and convey the land, or (ii) to release the land; see section 57 (2) of the Planning Act 2008.
		<p>Scunthorpe and electricity cables</p> <p>(HS966 - Absolute Freehold) (HS1255 - Absolute Leasehold)</p>	<p>Ulceby DN39 6RG</p> <p>Sarah Elisabeth Winkworth-Smith [REDACTED]</p> <p>William Norman Jackson [REDACTED]</p> <p>North Lincolnshire Borough Council Church Square House 30-40 High Street Scunthorpe DN15 6NL (in respect of public highway)</p> <p>Unknown (in respect of mines and minerals)</p>	<p>Barnetby DN38 6BW (Org No. - 00668862)</p>	<p>Scunthorpe DN15 6NL (in respect of public highway)</p> <p>Norman Jackson (Flixborough) Limited Low Farm Sommerby Barnetby DN38 6BW (Org No. - 00668862)</p> <p>Norinco Limited c/o Mike Walsh Estate Office Normanby Scunthorpe DN15 9HS (Org No. - 00566813) (in respect of access)</p> <p>The Normanby Estate Company Limited c/o Mike Walsh Estate Office Normanby Scunthorpe DN15 9HS (Org No. - 00169193) (in respect of access)</p>	<p>on title HS1255)</p> <p>Anglian Water Services Limited Lancaster House Lancaster Way Ermine Business Park Huntingdon PE29 6XU (Org No. - 02366656) (in respect of apparatus)</p> <p>Unknown (in respect of support, light, drainage, apparatus and other easements on entry A2 on title HS966)</p> <p>Tata Steel UK Limited 18 Grosvenor Place London SW1X 7HS (Org No. - 02280000) (in respect of restrictive covenants, apparatus and other easements on entry C17 on title HS966)</p> <p>Unknown (in respect of drainage on</p>

Land Plans Sheet No.	Plot Number on Land Plans	Extent, description and situation of land	Category 1			Category 2	
			A person is within Category 1 if the applicant, after making diligent inquiry knows that the person is an owner, lessee, tenant (whatever the tenancy period) or occupier of the land; see section 57 (1) of the Planning Act 2008.				
			Freehold or Reputed Freehold Owners	Lessees or Tenants or Reputed Lessees or Tenants	Occupiers or Reputed Occupiers	(b) has power – (i) to sell and convey the land, or (ii) to release the land; see section 57 (2) of the Planning Act 2008.	
					Unknown (in respect of access on entry A2 on title HS966) Tata Steel UK Limited 18 Grosvenor Place London SW1X 7HS (Org No. - 02280000) (in respect of access) Unknown (in respect of access on entry C9 on title HS1255)	entry C2 on title HS966) Northern Powergrid (Yorkshire) Plc Lloyds Court 78 Grey Street Newcastle Upon Tyne NE1 6AF (Org No. - 04112320) (in respect of apparatus)	
4	4-21	New rights over 1.55 square metres of unnamed track north of Ferry West Road (B1216), Scunthorpe (HS264760 - Absolute Freehold) (HS1255 - Absolute Leasehold)	Jonathan Frank Jackson  Sarah Elisabeth Winkworth-Smith  William Norman Jackson 	Norman Jackson (Flixborough) Limited Low Farm Somerby Barnetby DN38 6BW (Org No. - 00668862)	Norman Jackson (Flixborough) Limited Low Farm Somerby Barnetby DN38 6BW (Org No. - 00668862) Amber Real Estate Investments (Agriculture) Limited 2nd Floor Colmore Court 9 Colmore Row Birmingham B3 2BJ	Unknown (in respect of drainage, support, light, apparatus and other easements on entry C1 on title HS264760) Unknown (in respect of drainage on entry C2 on title HS264760) Unknown (in respect of drainage, support, light, apparatus and other easements on entry C9 on title HS1255)	

Land Plans Sheet No.	Plot Number on Land Plans	Extent, description and situation of land	Category 1			Category 2
			<i>A person is within Category 1 if the applicant, after making diligent inquiry knows that the person is an owner, lessee, tenant (whatever the tenancy period) or occupier of the land; see section 57 (1) of the Planning Act 2008.</i>			<i>A person is within Category 2 if the applicant, after making diligent inquiry, knows that the person – (a) is interested in the land, or</i>
			Freehold or Reputed Freehold Owners	Lessees or Tenants or Reputed Lessees or Tenants	Occupiers or Reputed Occupiers	<i>(b) has power – (i) to sell and convey the land, or (ii) to release the land; see section 57 (2) of the Planning Act 2008.</i>
		Strathtay Pitlochry PH9 OLR Unknown (in respect of mines and minerals)		(Org No. - 09885883) (in respect of access) Norinco Limited c/o Mike Walsh Estate Office Normanby Scunthorpe DN15 9HS (Org No. - 00566813) (in respect of access) The Normanby Estate Company Limited c/o Mike Walsh Estate Office Normanby Scunthorpe DN15 9HS (Org No. - 00169193) (in respect of access) Unknown (in respect of access on entry A2 on title HS264760) Unknown (in respect of access on entry C1 on title HS264760)	Unknown (in respect of drainage on entry C10 on title HS1255) Unknown (in respect of drainage, support, light, apparatus and other easements on entry A2 on title HS264760)	

Land Plans Sheet No.	Plot Number on Land Plans	Extent, description and situation of land	Category 1			Category 2
			A person is within Category 1 if the applicant, after making diligent inquiry knows that the person is an owner, lessee, tenant (whatever the tenancy period) or occupier of the land; see section 57 (1) of the Planning Act 2008.			A person is within Category 2 if the applicant, after making diligent inquiry, knows that the person – (a) is interested in the land, or
			Freehold or Reputed Freehold Owners	Lessees or Tenants or Reputed Lessees or Tenants	Occupiers or Reputed Occupiers	(b) has power – (i) to sell and convey the land, or (ii) to release the land; see section 57 (2) of the Planning Act 2008.
					Unknown (in respect of access on entry C9 on title HS1255)	
4	4-22	New rights over 20.71 square metres of unnamed track north of Ferry West Road (B1216), Scunthorpe (HS244020 - Absolute Freehold)	North Lincolnshire Borough Council Church Square House 30-40 High Street Scunthorpe DN15 6NL	None	North Lincolnshire Borough Council Church Square House 30-40 High Street Scunthorpe DN15 6NL	Anglian Water Services Limited Lancaster House Lancaster Way Ermine Business Park Huntingdon PE29 6XU (Org No. - 02366656) (in respect of apparatus) Northern Powergrid (Yorkshire) Plc Lloyds Court 78 Grey Street Newcastle Upon Tyne NE1 6AF (Org No. - 04112320) (in respect of apparatus)
4	4-23	New rights over 31.68 square metres of unnamed track north of Ferry West Road (B1216), Scunthorpe and electricity cables (HS264760 - Absolute Freehold)	Jonathan Frank Jackson 	Norman Jackson (Flixborough) Limited Low Farm Somerby Barnetby DN38 6BW (Org No. - 00668862)	Norman Jackson (Flixborough) Limited Low Farm Somerby Barnetby DN38 6BW (Org No. - 00668862)	Unknown (in respect of drainage, support, light, apparatus and other easements on entry C1 on title HS264760) Unknown (in respect of drainage on


Land Plans Sheet No.	Plot Number on Land Plans	Extent, description and situation of land	Category 1			Category 2
			A person is within Category 1 if the applicant, after making diligent inquiry knows that the person is an owner, lessee, tenant (whatever the tenancy period) or occupier of the land; see section 57 (1) of the Planning Act 2008.			A person is within Category 2 if the applicant, after making diligent inquiry, knows that the person – (a) is interested in the land, or
			Freehold or Reputed Freehold Owners	Lessees or Tenants or Reputed Lessees or Tenants	Occupiers or Reputed Occupiers	(b) has power – (i) to sell and convey the land, or (ii) to release the land; see section 57 (2) of the Planning Act 2008.
		(HS1255 - Absolute Leasehold)	Sarah Elisabeth Winkworth-Smith  William Norman Jackson  Unknown (in respect of mines and minerals)		Amber Real Estate Investments (Agriculture) Limited 2nd Floor Colmore Court 9 Colmore Row Birmingham B3 2BJ (Org No. - 09885883) (in respect of access) Norinco Limited c/o Mike Walsh Estate Office Normanby Scunthorpe DN15 9HS (Org No. - 00566813) (in respect of access) The Normanby Estate Company Limited c/o Mike Walsh Estate Office Normanby Scunthorpe DN15 9HS (Org No. - 00169193) (in respect of access)	entry C2 on title HS264760 Unknown (in respect of drainage, support, light, apparatus and other easements on entry C9 on title HS1255) Unknown (in respect of drainage on entry C10 on title HS1255) Anglian Water Services Limited Lancaster House Lancaster Way Ermine Business Park Huntingdon PE29 6XU (Org No. - 02366656) (in respect of apparatus) Northern Powergrid (Yorkshire) Plc Lloyds Court 78 Grey Street Newcastle Upon Tyne NE1 6AF (Org No. - 04112320) (in respect of apparatus)

Land Plans Sheet No.	Plot Number on Land Plans	Extent, description and situation of land	Category 1			Category 2
			A person is within Category 1 if the applicant, after making diligent inquiry knows that the person is an owner, lessee, tenant (whatever the tenancy period) or occupier of the land; see section 57 (1) of the Planning Act 2008.			A person is within Category 2 if the applicant, after making diligent inquiry, knows that the person – (a) is interested in the land, or
			Freehold or Reputed Freehold Owners	Lessees or Tenants or Reputed Lessees or Tenants	Occupiers or Reputed Occupiers	(b) has power – (i) to sell and convey the land, or (ii) to release the land; see section 57 (2) of the Planning Act 2008.
					Unknown (in respect of access on entry A2 on title HS264760) Unknown (in respect of access on entry C1 on title HS264760) Unknown (in respect of access on entry C9 on title HS1255)	Unknown (in respect of drainage, support, light, apparatus and other easements on entry A2 on title HS264760)
4	4-24	Permanent acquisition of 24.92 square metres of verge adjoining public highway (Ferry Road West, B1216), Scunthorpe (HS244020 - Absolute Freehold)	North Lincolnshire Borough Council Church Square House 30-40 High Street Scunthorpe DN15 6NL	None	North Lincolnshire Borough Council Church Square House 30-40 High Street Scunthorpe DN15 6NL	Anglian Water Services Limited Lancaster House Lancaster Way Ermine Business Park Huntingdon PE29 6XU (Org No. - 02366656) (in respect of apparatus)
4	4-25	New rights over 119.18 square metres of public highway (Ferry Road West, B1216), Scunthorpe and electricity cables (HS966 - Absolute Freehold)	Jonathan Frank Jackson  Sarah Elisabeth Winkworth-Smith	None	North Lincolnshire Borough Council Church Square House 30-40 High Street Scunthorpe DN15 6NL (in respect of public highway)	Anglian Water Services Limited Lancaster House Lancaster Way Ermine Business Park Huntingdon PE29 6XU (Org No. - 02366656)

Land Plans Sheet No.	Plot Number on Land Plans	Extent, description and situation of land	Category 1			Category 2		
			A person is within Category 1 if the applicant, after making diligent inquiry knows that the person is an owner, lessee, tenant (whatever the tenancy period) or occupier of the land; see section 57 (1) of the Planning Act 2008.					
			Freehold or Reputed Freehold Owners	Lessees or Tenants or Reputed Lessees or Tenants	Occupiers or Reputed Occupiers	(b) has power – (i) to sell and convey the land, or (ii) to release the land; see section 57 (2) of the Planning Act 2008.		
		<p>Churchdale Farm Ashford-in-the-Water Bakewell DE45 1NX</p> <p>William Norman Jackson [REDACTED]</p> <p>North Lincolnshire Borough Council Church Square House 30-40 High Street Scunthorpe DN15 6NL (in respect of public highway)</p>		<p>Norinco Limited c/o Mike Walsh Estate Office Normanby Scunthorpe DN15 9HS (Org No. - 00566813) (in respect of access)</p> <p>The Normanby Estate Company Limited c/o Mike Walsh Estate Office Normanby Scunthorpe DN15 9HS (Org No. - 00169193) (in respect of access)</p> <p>Unknown (in respect of access on entry A2 on title HS966)</p> <p>Tata Steel UK Limited 18 Grosvenor Place London SW1X 7HS (Org No. - 02280000) (in respect of access)</p>	<p>(in respect of apparatus)</p> <p>Unknown (in respect of support, light, drainage, apparatus and other easements on entry A2 on title HS966)</p> <p>Tata Steel UK Limited 18 Grosvenor Place London SW1X 7HS (Org No. - 02280000) (in respect of restrictive covenants, apparatus and other easements on entry C17 on title HS966)</p> <p>Unknown (in respect of drainage on entry C2 on title HS966)</p> <p>Northern Powergrid (Yorkshire) Plc Lloyds Court 78 Grey Street Newcastle Upon Tyne NE1 6AF (Org No. - 04112320) (in respect of apparatus)</p>			

Land Plans Sheet No.	Plot Number on Land Plans	Extent, description and situation of land	Category 1			Category 2
			A person is within Category 1 if the applicant, after making diligent inquiry knows that the person is an owner, lessee, tenant (whatever the tenancy period) or occupier of the land; see section 57 (1) of the Planning Act 2008.			A person is within Category 2 if the applicant, after making diligent inquiry, knows that the person – (a) is interested in the land, or
			Freehold or Reputed Freehold Owners	Lessees or Tenants or Reputed Lessees or Tenants	Occupiers or Reputed Occupiers	(b) has power – (i) to sell and convey the land, or (ii) to release the land; see section 57 (2) of the Planning Act 2008.
4	4-26	New rights over 145.95 square metres of public highway (Ferry Road West, B1216), Scunthorpe <i>(Unregistered)</i>	North Lincolnshire Borough Council Church Square House 30-40 High Street Scunthorpe DN15 6NL (in respect of public highway and subsoil)	None	North Lincolnshire Borough Council Church Square House 30-40 High Street Scunthorpe DN15 6NL (in respect of public highway)	Cadent Gas Limited Cadent Pilot Way Ansty Coventry CV7 9JU (Org No. - 10080864) (in respect of apparatus) Anglian Water Services Limited Lancaster House Lancaster Way Ermine Business Park Huntingdon PE29 6XU (Org No. - 02366656) (in respect of apparatus)
4	4-27	New rights over 3657.87 square metres of public highway (Ferry Road West, B1216) and verge, Scunthorpe and electricity cables <i>(HS244020 - Absolute Freehold)</i>	North Lincolnshire Borough Council Church Square House 30-40 High Street Scunthorpe DN15 6NL	None	North Lincolnshire Borough Council Church Square House 30-40 High Street Scunthorpe DN15 6NL Cadent Gas Limited Cadent Pilot Way Ansty Coventry	Anglian Water Services Limited Lancaster House Lancaster Way Ermine Business Park Huntingdon PE29 6XU (Org No. - 02366656) (in respect of apparatus) Cadent Gas Limited Cadent

Land Plans Sheet No.	Plot Number on Land Plans	Extent, description and situation of land	Category 1			Category 2
			A person is within Category 1 if the applicant, after making diligent inquiry knows that the person is an owner, lessee, tenant (whatever the tenancy period) or occupier of the land; see section 57 (1) of the Planning Act 2008.			A person is within Category 2 if the applicant, after making diligent inquiry, knows that the person – (a) is interested in the land, or
			Freehold or Reputed Freehold Owners	Lessees or Tenants or Reputed Lessees or Tenants	Occupiers or Reputed Occupiers	(b) has power – (i) to sell and convey the land, or (ii) to release the land; see section 57 (2) of the Planning Act 2008.
					CV7 9JU (Org No. - 10080864) (in respect of access)	Pilot Way Ansty Coventry CV7 9JU (Org No. - 10080864) (in respect of apparatus and a restrictive covenant on entry C1 on title HS244020) Northern Powergrid (Yorkshire) Plc Lloyds Court 78 Grey Street Newcastle Upon Tyne NE1 6AF (Org No. - 04112320) (in respect of apparatus)
4	4-28	Permanent acquisition of 170879.48 square metres of agricultural land and drains (including Neep House Drain) north of Ferry Road West (B1216) and pylon and electricity cables (HS264760 - Absolute Freehold) (HS1255 - Absolute Leasehold)	Jonathan Frank Jackson [REDACTED] Sarah Elisabeth Winkworth-Smith Churchdale Farm [REDACTED]	Norman Jackson (Flixborough) Limited Low Farm Sommerby Barnetby DN38 6BW (Org No. - 00668862)	Norman Jackson (Flixborough) Limited Low Farm Sommerby Barnetby DN38 6BW (Org No. - 00668862) Scunthorpe & Gainsborough Water Management Board Shire Group of IDBs Epsom House Unit 2	Unknown (in respect of drainage, support, light, apparatus and other easements on entry C1 on title HS264760) Unknown (in respect of drainage on entry C2 on title HS264760) Unknown (in respect of drainage, support, light, apparatus and


Land Plans Sheet No.	Plot Number on Land Plans	Extent, description and situation of land	Category 1			Category 2
			A person is within Category 1 if the applicant, after making diligent inquiry knows that the person is an owner, lessee, tenant (whatever the tenancy period) or occupier of the land; see section 57 (1) of the Planning Act 2008.			A person is within Category 2 if the applicant, after making diligent inquiry, knows that the person – (a) is interested in the land, or
			Freehold or Reputed Freehold Owners	Lessees or Tenants or Reputed Lessees or Tenants	Occupiers or Reputed Occupiers	(b) has power – (i) to sell and convey the land, or (ii) to release the land; see section 57 (2) of the Planning Act 2008.
			DE45 1NX William Norman Jackson  Unknown (in respect of mines and minerals)		Malton Way Adwick-le-Street Doncaster DN6 7FE (in respect of drain maintenance) Norinco Limited c/o Mike Walsh Estate Office Normanby Scunthorpe DN15 9HS (Org No. - 00566813) (in respect of access) The Normanby Estate Company Limited c/o Mike Walsh Estate Office Normanby Scunthorpe DN15 9HS (Org No. - 00169193) (in respect of access) Unknown (in respect of access on entry A2 on title HS264760)	other easements on entry C9 on title HS1255) Unknown (in respect of drainage on entry C10 on title HS1255) Cadent Gas Limited Cadent Pilot Way Ansty Coventry CV7 9JU (Org No. - 10080864) (in respect of apparatus and a restrictive covenant on entry C5 on title HS1255) Anglian Water Services Limited Lancaster House Lancaster Way Ermine Business Park Huntingdon PE29 6XU (Org No. - 02366656) (in respect of apparatus) 2 Sisters Food Group Limited Trinity Park House Trinity Business Park



Land Plans Sheet No.	Plot Number on Land Plans	Extent, description and situation of land	Category 1			Category 2
			A person is within Category 1 if the applicant, after making diligent inquiry knows that the person is an owner, lessee, tenant (whatever the tenancy period) or occupier of the land; see section 57 (1) of the Planning Act 2008.			A person is within Category 2 if the applicant, after making diligent inquiry, knows that the person – (a) is interested in the land, or
			Freehold or Reputed Freehold Owners	Lessees or Tenants or Reputed Lessees or Tenants	Occupiers or Reputed Occupiers	(b) has power – (i) to sell and convey the land, or (ii) to release the land; see section 57 (2) of the Planning Act 2008.
					<p>Tata Steel UK Limited 18 Grosvenor Place London SW1X 7HS (Org No. - 02280000) (in respect of access)</p> <p>Cadent Gas Limited Cadent Pilot Way Ansty Coventry CV7 9JU (Org No. - 10080864) (in respect of access)</p> <p>Unknown (in respect of access on entry C1 on title HS264760)</p> <p>Unknown (in respect of access on entry C9 on title HS1255)</p>	<p>Fox Way Wakefield WF2 8EE (Org No. - 02826929) (in respect of apparatus)</p> <p>Unknown (in respect of drainage, support, light, apparatus and other easements on entry A2 on title HS264760)</p> <p>Northern Powergrid (Yorkshire) Plc Lloyds Court 78 Grey Street Newcastle Upon Tyne NE1 6AF (Org No. - 04112320) (in respect of apparatus)</p> <p>Tata Steel UK Limited 18 Grosvenor Place London SW1X 7HS (Org No. - 02280000) (in respect of apparatus)</p>
4	4-29	Permanent acquisition of 7.20 square metres of verge adjoining public highway	North Lincolnshire Borough Council Church Square House	None	North Lincolnshire Borough Council Church Square House	Northern Powergrid (Yorkshire) Plc Lloyds Court

Land Plans Sheet No.	Plot Number on Land Plans	Extent, description and situation of land	Category 1			Category 2
			A person is within Category 1 if the applicant, after making diligent inquiry knows that the person is an owner, lessee, tenant (whatever the tenancy period) or occupier of the land; see section 57 (1) of the Planning Act 2008.			A person is within Category 2 if the applicant, after making diligent inquiry, knows that the person – (a) is interested in the land, or
			Freehold or Reputed Freehold Owners	Lessees or Tenants or Reputed Lessees or Tenants	Occupiers or Reputed Occupiers	(b) has power – (i) to sell and convey the land, or (ii) to release the land; see section 57 (2) of the Planning Act 2008.
		(Ferry Road West, B1216), Scunthorpe <i>(Unregistered)</i>	30-40 High Street Scunthorpe DN15 6NL (in respect of public highway) Beazer Homes Doncaster Limited Persimmon House Fulford York YO19 4FE (Org No. - 00967820) (in respect of subsoil)		30-40 High Street Scunthorpe DN15 6NL (in respect of public highway)	78 Grey Street Newcastle Upon Tyne NE1 6AF (Org No. - 04112320) (in respect of apparatus)
4	4-30	Permanent acquisition of 2.06 square metres of verge adjoining public highway (Ferry Road West, B1216), Scunthorpe <i>(Unregistered)</i>	North Lincolnshire Borough Council Church Square House 30-40 High Street Scunthorpe DN15 6NL (in respect of public highway) Beazer Homes Doncaster Limited Persimmon House Fulford York YO19 4FE (Org No. - 00967820) (in respect of subsoil)	None	North Lincolnshire Borough Council Church Square House 30-40 High Street Scunthorpe DN15 6NL (in respect of public highway)	None

Land Plans Sheet No.	Plot Number on Land Plans	Extent, description and situation of land	Category 1			Category 2
			A person is within Category 1 if the applicant, after making diligent inquiry knows that the person is an owner, lessee, tenant (whatever the tenancy period) or occupier of the land; see section 57 (1) of the Planning Act 2008.			A person is within Category 2 if the applicant, after making diligent inquiry, knows that the person – (a) is interested in the land, or
			Freehold or Reputed Freehold Owners	Lessees or Tenants or Reputed Lessees or Tenants	Occupiers or Reputed Occupiers	(b) has power – (i) to sell and convey the land, or (ii) to release the land; see section 57 (2) of the Planning Act 2008.
4	4-31	Permanent acquisition of 1358.45 square metres of verge adjoining public highway (Ferry Road West, B1216), Scunthorpe <i>(HS244020 - Absolute Freehold)</i>	North Lincolnshire Borough Council Church Square House 30-40 High Street Scunthorpe DN15 6NL	None	North Lincolnshire Borough Council Church Square House 30-40 High Street Scunthorpe DN15 6NL	Anglian Water Services Limited Lancaster House Lancaster Way Ermine Business Park Huntingdon PE29 6XU (Org No. - 02366656) (in respect of apparatus) Cadent Gas Limited Cadent Pilot Way Ansty Coventry CV7 9JU (Org No. - 10080864) (in respect of apparatus)
4	4-32	Permanent acquisition of 2220.52 square metres of verge adjoining public highway (Ferry Road West, B1216), Scunthorpe and electricity cables <i>(HS244020 - Absolute Freehold)</i>	North Lincolnshire Borough Council Church Square House 30-40 High Street Scunthorpe DN15 6NL	None	North Lincolnshire Borough Council Church Square House 30-40 High Street Scunthorpe DN15 6NL	Anglian Water Services Limited Lancaster House Lancaster Way Ermine Business Park Huntingdon PE29 6XU (Org No. - 02366656) (in respect of apparatus) Northern Powergrid (Yorkshire) Plc

Land Plans Sheet No.	Plot Number on Land Plans	Extent, description and situation of land	Category 1			Category 2
			A person is within Category 1 if the applicant, after making diligent inquiry knows that the person is an owner, lessee, tenant (whatever the tenancy period) or occupier of the land; see section 57 (1) of the Planning Act 2008.			A person is within Category 2 if the applicant, after making diligent inquiry, knows that the person – (a) is interested in the land, or
			Freehold or Reputed Freehold Owners	Lessees or Tenants or Reputed Lessees or Tenants	Occupiers or Reputed Occupiers	(b) has power – (i) to sell and convey the land, or (ii) to release the land; see section 57 (2) of the Planning Act 2008.
						Lloyds Court 78 Grey Street Newcastle Upon Tyne NE1 6AF (Org No. - 04112320) (in respect of apparatus)
4	4-33	New rights over 2146.11 square metres of unnamed track north of Ferry West Road (B1216), Scunthorpe and electricity cables (HS264760 - Absolute Freehold) (HS1255 - Absolute Leasehold)	Jonathan Frank Jackson [REDACTED] Sarah Elisabeth Winkworth-Smith [REDACTED] William Norman Jackson [REDACTED] Unknown (in respect of mines and minerals)	Norman Jackson (Flixborough) Limited Low Farm Somerby Barnetby DN38 6BW (Org No. - 00668862)	Norman Jackson (Flixborough) Limited Low Farm Somerby Barnetby DN38 6BW (Org No. - 00668862) Amber Real Estate Investments (Agriculture) Limited 2nd Floor Colmore Court 9 Colmore Row Birmingham B3 2BJ (Org No. - 09885883) (in respect of access) Norinco Limited c/o Mike Walsh Estate Office Normanby Scunthorpe	Unknown (in respect of drainage, support, light, apparatus and other easements on entry C1 on title HS264760) Unknown (in respect of drainage on entry C2 on title HS264760) Unknown (in respect of drainage, support, light, apparatus and other easements on entry C9 on title HS1255) Unknown (in respect of drainage on entry C10 on title HS1255) Northern Powergrid (Yorkshire) Plc Lloyds Court 78 Grey Street

Land Plans Sheet No.	Plot Number on Land Plans	Extent, description and situation of land	Category 1			Category 2
			A person is within Category 1 if the applicant, after making diligent inquiry knows that the person is an owner, lessee, tenant (whatever the tenancy period) or occupier of the land; see section 57 (1) of the Planning Act 2008.			A person is within Category 2 if the applicant, after making diligent inquiry, knows that the person – (a) is interested in the land, or
			Freehold or Reputed Freehold Owners	Lessees or Tenants or Reputed Lessees or Tenants	Occupiers or Reputed Occupiers	(b) has power – (i) to sell and convey the land, or (ii) to release the land; see section 57 (2) of the Planning Act 2008.
					<p>DN15 9HS (Org No. - 00566813) (in respect of access)</p> <p>The Normanby Estate Company Limited c/o Mike Walsh Estate Office Normanby Scunthorpe DN15 9HS (Org No. - 00169193) (in respect of access)</p> <p>Unknown (in respect of access on entry A2 on title HS264760)</p> <p>Unknown (in respect of access on entry C1 on title HS264760)</p> <p>Unknown (in respect of access on entry C9 on title HS1255)</p>	<p>Newcastle Upon Tyne NE1 6AF (Org No. - 04112320) (in respect of apparatus)</p> <p>Anglian Water Services Limited Lancaster House Lancaster Way Ermine Business Park Huntingdon PE29 6XU (Org No. - 02366656) (in respect of apparatus)</p> <p>Unknown (in respect of drainage, support, light, apparatus and other easements on entry A2 on title HS264760)</p>
4	4-34	New rights over 403564.65 square metres of agricultural land, drains (including Lysaght's Drain) and unnamed track north of Phoenix	Jonathan Frank Jackson 	Norman Jackson (Flixborough) Limited Low Farm Somerby Barnetby	Norman Jackson (Flixborough) Limited Low Farm Somerby Barnetby	Unknown (in respect of drainage, support, light, apparatus and other easements on entry C1)


Land Plans Sheet No.	Plot Number on Land Plans	Extent, description and situation of land	Category 1			Category 2
			A person is within Category 1 if the applicant, after making diligent inquiry knows that the person is an owner, lessee, tenant (whatever the tenancy period) or occupier of the land; see section 57 (1) of the Planning Act 2008.			A person is within Category 2 if the applicant, after making diligent inquiry, knows that the person – (a) is interested in the land, or
			Freehold or Reputed Freehold Owners	Lessees or Tenants or Reputed Lessees or Tenants	Occupiers or Reputed Occupiers	(b) has power – (i) to sell and convey the land, or (ii) to release the land; see section 57 (2) of the Planning Act 2008.
		Parkway (A1077), Scunthorpe and pylons and electricity cables <i>(HS264760 - Absolute Freehold)</i> <i>(HS1255 - Absolute Leasehold)</i>	DN39 6RG Sarah Elisabeth Winkworth-Smith  William Norman Jackson  Unknown (in respect of mines and minerals)	DN38 6BW (Org No. - 00668862)	DN38 6BW (Org No. - 00668862) Scunthorpe & Gainsborough Water Management Board Shire Group of IDBs Epsom House Unit 2 Malton Way Adwick-le-Street Doncaster DN6 7FE (in respect of drain maintenance) Norinco Limited c/o Mike Walsh Estate Office Normanby Scunthorpe DN15 9HS (Org No. - 00566813) (in respect of access) The Normanby Estate Company Limited c/o Mike Walsh Estate Office Normanby Scunthorpe DN15 9HS	on title HS264760) Unknown (in respect of drainage on entry C2 on title HS264760) Unknown (in respect of drainage, support, light, apparatus and other easements on entry C9 on title HS1255) Unknown (in respect of drainage on entry C10 on title HS1255) Anglian Water Services Limited Lancaster House Lancaster Way Ermine Business Park Huntingdon PE29 6XU (Org No. - 02366656) (in respect of apparatus) Severn Trent Water Limited Severn Trent Centre 2 St John's Street Coventry CV1 2LZ






Land Plans Sheet No.	Plot Number on Land Plans	Extent, description and situation of land	Category 1			Category 2
			A person is within Category 1 if the applicant, after making diligent inquiry knows that the person is an owner, lessee, tenant (whatever the tenancy period) or occupier of the land; see section 57 (1) of the Planning Act 2008.			A person is within Category 2 if the applicant, after making diligent inquiry, knows that the person – (a) is interested in the land, or
			Freehold or Reputed Freehold Owners	Lessees or Tenants or Reputed Lessees or Tenants	Occupiers or Reputed Occupiers	(b) has power – (i) to sell and convey the land, or (ii) to release the land; see section 57 (2) of the Planning Act 2008.
					<p>(Org No. - 00169193) (in respect of access)</p> <p>Unknown (in respect of access on entry A2 on title HS264760)</p> <p>Unknown (in respect of access on entry C1 on title HS264760)</p> <p>Unknown (in respect of access on entry C9 on title HS1255)</p>	<p>(Org No. - 02366686) (in respect of apparatus)</p> <p>Unknown (in respect of drainage, support, light, apparatus and other easements on entry A2 on title HS264760)</p> <p>Northern Powergrid (Yorkshire) Plc Lloyds Court 78 Grey Street Newcastle Upon Tyne NE1 6AF (Org No. - 04112320) (in respect of apparatus)</p> <p>Unknown (in respect of drainage rights on entry C1 and C4 on title HS264760)</p>
4	4-35	<p>Permanent acquisition of 28.86 square metres of agricultural land north of Phoenix Parkway (A1077), Scunthorpe</p> <p><i>(HS90936 - Absolute Freehold)</i></p>	<p>North Lincolnshire Borough Council Church Square House 30-40 High Street Scunthorpe DN15 6NL</p>	None	<p>North Lincolnshire Borough Council Church Square House 30-40 High Street Scunthorpe DN15 6NL</p>	<p>Coo Estates Limited John Coopers Garage Grange Lane North Scunthorpe DN16 1BT (Org No. - 12735351) (in respect of a restriction against the disposition of the</p>



Land Plans Sheet No.	Plot Number on Land Plans	Extent, description and situation of land	Category 1			Category 2
			A person is within Category 1 if the applicant, after making diligent inquiry knows that the person is an owner, lessee, tenant (whatever the tenancy period) or occupier of the land; see section 57 (1) of the Planning Act 2008.			A person is within Category 2 if the applicant, after making diligent inquiry, knows that the person – (a) is interested in the land, or
			Freehold or Reputed Freehold Owners	Lessees or Tenants or Reputed Lessees or Tenants	Occupiers or Reputed Occupiers	(b) has power – (i) to sell and convey the land, or (ii) to release the land; see section 57 (2) of the Planning Act 2008.
					<p>Unknown (in respect of access on entry A2 on title HS90936)</p> <p>Unknown (in respect of access on entry C1 on title HS90936)</p> <p>registered estate on title HS90936</p> <p>Unknown (in respect of drainage, support, light and apparatus on entry C1 on title HS90936)</p> <p>Unknown (in respect of drainage, support, light, air, apparatus and other easements on entry A2 on title HS90936)</p> <p>Unknown (in respect of drainage on entry C2 on title HS90936)</p>	
N/A	4-36	Number No Longer In Use				
N/A	4-37	Number No Longer In Use				
4	4-38	<p>New rights over 1483.68 square metres of public highway (Holyrood Drive), footway, verge, shrubbery and woodland, Scunthorpe and electricity cables</p> <p><i>(HS90936 - Absolute Freehold)</i></p>	<p>North Lincolnshire Borough Council Church Square House 30-40 High Street Scunthorpe DN15 6NL</p>	<p>None</p>	<p>North Lincolnshire Borough Council Church Square House 30-40 High Street Scunthorpe DN15 6NL</p> <p>Unknown (in respect of access on entry</p>	<p>Coo Estates Limited John Coopers Garage Grange Lane North Scunthorpe DN16 1BT (Org No. - 12735351) (in respect of a restriction against the disposition of the registered estate on title</p>

Land Plans Sheet No.	Plot Number on Land Plans	Extent, description and situation of land	Category 1			Category 2
			A person is within Category 1 if the applicant, after making diligent inquiry knows that the person is an owner, lessee, tenant (whatever the tenancy period) or occupier of the land; see section 57 (1) of the Planning Act 2008.			A person is within Category 2 if the applicant, after making diligent inquiry, knows that the person – (a) is interested in the land, or
			Freehold or Reputed Freehold Owners	Lessees or Tenants or Reputed Lessees or Tenants	Occupiers or Reputed Occupiers	(b) has power – (i) to sell and convey the land, or (ii) to release the land; see section 57 (2) of the Planning Act 2008.
					<p>A2 on title HS90936)</p> <p>Unknown (in respect of access on entry C1 on title HS90936)</p> <p>HS90936)</p> <p>Cadent Gas Limited Cadent Pilot Way Ansty Coventry CV7 9JU (Org No. - 10080864) (in respect of apparatus)</p> <p>Northern Powergrid (Yorkshire) Plc Lloyds Court 78 Grey Street Newcastle Upon Tyne NE1 6AF (Org No. - 04112320) (in respect of apparatus)</p> <p>British Telecommunications Public Limited Company 1 Braham Street London E1 8EE (Org No. - 01800000) (in respect of apparatus)</p> <p>Unknown (in respect of drainage, support, light and apparatus</p>	


Land Plans Sheet No.	Plot Number on Land Plans	Extent, description and situation of land	Category 1			Category 2
			A person is within Category 1 if the applicant, after making diligent inquiry knows that the person is an owner, lessee, tenant (whatever the tenancy period) or occupier of the land; see section 57 (1) of the Planning Act 2008.			A person is within Category 2 if the applicant, after making diligent inquiry, knows that the person – (a) is interested in the land, or
			Freehold or Reputed Freehold Owners	Lessees or Tenants or Reputed Lessees or Tenants	Occupiers or Reputed Occupiers	(b) has power – (i) to sell and convey the land, or (ii) to release the land; see section 57 (2) of the Planning Act 2008.
						<p>on entry C1 on title HS90936)</p> <p>Unknown (in respect of drainage, support, light, air, apparatus and other easements on entry A2 on title HS90936)</p> <p>Unknown (in respect of drainage on entry C2 on title HS90936)</p>
4	4-39	New rights over 107.09 square metres of public highway (Phoenix Parkway, A1077) and verge, Scunthorpe <i>(HS90936 - Absolute Freehold)</i>	North Lincolnshire Borough Council Church Square House 30-40 High Street Scunthorpe DN15 6NL	None	North Lincolnshire Borough Council Church Square House 30-40 High Street Scunthorpe DN15 6NL Unknown (in respect of access on entry A2 on title HS90936) Unknown (in respect of access on entry C1 on title HS90936)	Coo Estates Limited John Coopers Garage Grange Lane North Scunthorpe DN16 1BT (Org No. - 12735351) (in respect of a restriction against the disposition of the registered estate on title HS90936) Cadent Gas Limited Cadent Pilot Way Ansty Coventry CV7 9JU (Org No. - 10080864)

Land Plans Sheet No.	Plot Number on Land Plans	Extent, description and situation of land	Category 1			Category 2		
			A person is within Category 1 if the applicant, after making diligent inquiry knows that the person is an owner, lessee, tenant (whatever the tenancy period) or occupier of the land; see section 57 (1) of the Planning Act 2008.					
			Freehold or Reputed Freehold Owners	Lessees or Tenants or Reputed Lessees or Tenants	Occupiers or Reputed Occupiers	(b) has power – (i) to sell and convey the land, or (ii) to release the land; see section 57 (2) of the Planning Act 2008.		
						<p>(in respect of apparatus)</p> <p>British Telecommunications Public Limited Company 1 Braham Street London E1 8EE (Org No. - 01800000) (in respect of apparatus)</p> <p>Unknown (in respect of drainage, support, light and apparatus on entry C1 on title HS90936)</p> <p>Unknown (in respect of drainage, support, light, air, apparatus and other easements on entry A2 on title HS90936)</p> <p>Unknown (in respect of drainage on entry C2 on title HS90936)</p>		
4	4-40	Permanent acquisition of 2559.01 square metres of agricultural land north of Ferry Road West (B1216), Scunthorpe	Jonathan Frank Jackson 	Norman Jackson (Flixborough) Limited Low Farm Somerby Barnetby DN38 6BW	Norman Jackson (Flixborough) Limited Low Farm Somerby Barnetby DN38 6BW	Unknown (in respect of drainage, support, light, apparatus and other easements on entry C1 on title HS264760)		

Land Plans Sheet No.	Plot Number on Land Plans	Extent, description and situation of land	Category 1			Category 2
			A person is within Category 1 if the applicant, after making diligent inquiry knows that the person is an owner, lessee, tenant (whatever the tenancy period) or occupier of the land; see section 57 (1) of the Planning Act 2008.			A person is within Category 2 if the applicant, after making diligent inquiry, knows that the person – (a) is interested in the land, or
			Freehold or Reputed Freehold Owners	Lessees or Tenants or Reputed Lessees or Tenants	Occupiers or Reputed Occupiers	(b) has power – (i) to sell and convey the land, or (ii) to release the land; see section 57 (2) of the Planning Act 2008.
		(HS264760 - Absolute Freehold)	DN39 6RG Sarah Elisabeth Winkworth-Smith  William Norman Jackson 	(Org No. - 00668862)	(Org No. - 00668862) Unknown (in respect of access on entry A2 on title HS264760) Unknown (in respect of access on entry C1 on title HS264760)	Unknown (in respect of drainage on entry C2 on title HS264760) Unknown (in respect of drainage on entry C10 on title HS1255) Unknown (in respect of drainage, support, light, apparatus and other easements on entry A2 on title HS264760)
4	4-41	New rights over 28884.73 square metres of agricultural land north of Ferry Road West (B1216), Scunthorpe (HS264760 - Absolute Freehold) (HS1255 - Absolute Leasehold)	Jonathan Frank Jackson  Sarah Elisabeth Winkworth-Smith  William Norman Jackson 	Norman Jackson (Flixborough) Limited Low Farm Somerby Barnetby DN38 6BW (Org No. - 00668862)	Norman Jackson (Flixborough) Limited Low Farm Somerby Barnetby DN38 6BW (Org No. - 00668862) Norinco Limited c/o Mike Walsh Estate Office Normanby Scunthorpe DN15 9HS (Org No. - 00566813)	Unknown (in respect of drainage, support, light, apparatus and other easements on entry C1 on title HS264760) Unknown (in respect of drainage on entry C2 on title HS264760) Unknown (in respect of drainage, support, light, apparatus and other easements on entry C9 on title HS1255)

Land Plans Sheet No.	Plot Number on Land Plans	Extent, description and situation of land	Category 1			Category 2
			A person is within Category 1 if the applicant, after making diligent inquiry knows that the person is an owner, lessee, tenant (whatever the tenancy period) or occupier of the land; see section 57 (1) of the Planning Act 2008.			A person is within Category 2 if the applicant, after making diligent inquiry, knows that the person – (a) is interested in the land, or
			Freehold or Reputed Freehold Owners	Lessees or Tenants or Reputed Lessees or Tenants	Occupiers or Reputed Occupiers	(b) has power – (i) to sell and convey the land, or (ii) to release the land; see section 57 (2) of the Planning Act 2008.
			 Unknown (in respect of mines and minerals)		(in respect of access) The Normanby Estate Company Limited c/o Mike Walsh Estate Office Normanby Scunthorpe DN15 9HS (Org No. - 00169193) (in respect of access) Unknown (in respect of access on entry A2 on title HS264760) Unknown (in respect of access on entry C1 on title HS264760) Unknown (in respect of access on entry C9 on title HS1255)	Unknown (in respect of drainage on entry C10 on title HS1255) Anglian Water Services Limited Lancaster House Lancaster Way Ermine Business Park Huntingdon PE29 6XU (Org No. - 02366656) (in respect of apparatus) Unknown (in respect of drainage, support, light, apparatus and other easements on entry A2 on title HS264760)
4	4-42	New rights over 684.37 square metres of agricultural land north of Ferry Road West (B1216), Scunthorpe (HS264760 - Absolute Freehold)	Jonathan Frank Jackson 	Norman Jackson (Flixborough) Limited Low Farm Somerby Barnetby DN38 6BW	Norman Jackson (Flixborough) Limited Low Farm Somerby Barnetby DN38 6BW	Unknown (in respect of drainage, support, light, apparatus and other easements on entry C1 on title HS264760)





Land Plans Sheet No.	Plot Number on Land Plans	Extent, description and situation of land	Category 1			Category 2
			<i>A person is within Category 1 if the applicant, after making diligent inquiry knows that the person is an owner, lessee, tenant (whatever the tenancy period) or occupier of the land; see section 57 (1) of the Planning Act 2008.</i>			<i>A person is within Category 2 if the applicant, after making diligent inquiry, knows that the person – (a) is interested in the land, or</i>
			Freehold or Reputed Freehold Owners	Lessees or Tenants or Reputed Lessees or Tenants	Occupiers or Reputed Occupiers	<i>(b) has power – (i) to sell and convey the land, or (ii) to release the land; see section 57 (2) of the Planning Act 2008.</i>
			Sarah Elisabeth Winkworth-Smith [REDACTED] William Norman Jackson [REDACTED]	(Org No. - 00668862)	(Org No. - 00668862) Unknown (in respect of access on entry A2 on title HS264760) Unknown (in respect of access on entry C1 on title HS264760)	Unknown (in respect of drainage on entry C2 on title HS264760) Unknown (in respect of drainage on entry C10 on title HS1255) Unknown (in respect of drainage, support, light, apparatus and other easements on entry A2 on title HS264760)
4	4-43	New rights over 28450.00 square metres of agricultural land and unnamed track north of Ferry Road West (B1216), Scunthorpe <i>(HS264760 - Absolute Freehold)</i> <i>(HS1255 - Absolute Leasehold)</i>	Jonathan Frank Jackson [REDACTED] Sarah Elisabeth Winkworth-Smith [REDACTED] William Norman Jackson [REDACTED]	Norman Jackson (Flixborough) Limited Low Farm Somerby Barnetby DN38 6BW (Org No. - 00668862)	Norman Jackson (Flixborough) Limited Low Farm Somerby Barnetby DN38 6BW (Org No. - 00668862) Norinco Limited c/o Mike Walsh Estate Office Normanby Scunthorpe DN15 9HS (Org No. - 00566813) (in respect of access)	Unknown (in respect of drainage, support, light, apparatus and other easements on entry C1 on title HS264760) Unknown (in respect of drainage on entry C2 on title HS264760) Unknown (in respect of drainage, support, light, apparatus and other easements on entry C9 on title HS1255)



Land Plans Sheet No.	Plot Number on Land Plans	Extent, description and situation of land	Category 1			Category 2	
			A person is within Category 1 if the applicant, after making diligent inquiry knows that the person is an owner, lessee, tenant (whatever the tenancy period) or occupier of the land; see section 57 (1) of the Planning Act 2008.				
			Freehold or Reputed Freehold Owners	Lessees or Tenants or Reputed Lessees or Tenants	Occupiers or Reputed Occupiers	(b) has power – (i) to sell and convey the land, or (ii) to release the land; see section 57 (2) of the Planning Act 2008.	
			Pitlochry PH9 OLR Unknown (in respect of mines and minerals)		The Normanby Estate Company Limited c/o Mike Walsh Estate Office Normanby Scunthorpe DN15 9HS (Org No. - 00169193) (in respect of access) Unknown (in respect of access on entry A2 on title HS264760) Unknown (in respect of access on entry C1 on title HS264760) Unknown (in respect of access on entry C9 on title HS1255)	Unknown (in respect of drainage on entry C10 on title HS1255) Unknown (in respect of drainage, support, light, apparatus and other easements on entry A2 on title HS264760)	
4	4-44	New rights over 6241.79 square metres of agricultural land and unnamed track north of Ferry Road West (B1216), Scunthorpe (HS264760 - Absolute Freehold)	Jonathan Frank Jackson  Sarah Elisabeth Winkworth-Smith	Norman Jackson (Flixborough) Limited Low Farm Somerby Barnetby DN38 6BW (Org No. - 00668862)	Norman Jackson (Flixborough) Limited Low Farm Somerby Barnetby DN38 6BW (Org No. - 00668862)	Unknown (in respect of drainage, support, light, apparatus and other easements on entry C1 on title HS264760) Unknown (in respect of drainage on	

Land Plans Sheet No.	Plot Number on Land Plans	Extent, description and situation of land	Category 1			Category 2
			A person is within Category 1 if the applicant, after making diligent inquiry knows that the person is an owner, lessee, tenant (whatever the tenancy period) or occupier of the land; see section 57 (1) of the Planning Act 2008.			A person is within Category 2 if the applicant, after making diligent inquiry, knows that the person – (a) is interested in the land, or
			Freehold or Reputed Freehold Owners	Lessees or Tenants or Reputed Lessees or Tenants	Occupiers or Reputed Occupiers	(b) has power – (i) to sell and convey the land, or (ii) to release the land; see section 57 (2) of the Planning Act 2008.
		Churchdale Farm Ashford-in-the-Water Bakewell DE45 1NX William Norman Jackson [REDACTED]		Unknown (in respect of access on entry A2 on title HS264760) Unknown (in respect of access on entry C1 on title HS264760)	entry C2 on title HS264760) Unknown (in respect of drainage on entry C10 on title HS1255) Unknown (in respect of drainage, support, light, apparatus and other easements on entry A2 on title HS264760)	
4	4-45	Permanent acquisition of 14571.11 square metres of agricultural land and unnamed track north of Ferry Road West (B1216), Scunthorpe (HS264760 - Absolute Freehold)	Jonathan Frank Jackson [REDACTED] Sarah Elisabeth Winkworth-Smith [REDACTED] William Norman Jackson [REDACTED]	Norman Jackson (Flixborough) Limited Low Farm Somerby Barnetby DN38 6BW (Org No. - 00668862)	Norman Jackson (Flixborough) Limited Low Farm Somerby Barnetby DN38 6BW (Org No. - 00668862) Cadent Gas Limited Cadent Pilot Way Ansty Coventry CV7 9JU (Org No. - 10080864) (in respect of access) Unknown (in respect of access on entry	Unknown (in respect of drainage, support, light, apparatus and other easements on entry C1 on title HS264760) Unknown (in respect of drainage on entry C2 on title HS264760) Unknown (in respect of drainage on entry C10 on title HS1255) Unknown (in respect of drainage, support, light, apparatus and other easements on entry A2

Land Plans Sheet No.	Plot Number on Land Plans	Extent, description and situation of land	Category 1			Category 2		
			A person is within Category 1 if the applicant, after making diligent inquiry knows that the person is an owner, lessee, tenant (whatever the tenancy period) or occupier of the land; see section 57 (1) of the Planning Act 2008.					
			Freehold or Reputed Freehold Owners	Lessees or Tenants or Reputed Lessees or Tenants	Occupiers or Reputed Occupiers	(b) has power – (i) to sell and convey the land, or (ii) to release the land; see section 57 (2) of the Planning Act 2008.		
			PH9 OLR		A2 on title HS264760) Unknown (in respect of access on entry C1 on title HS264760)	on title HS264760) Cadent Gas Limited Cadent Pilot Way Ansty Coventry CV7 9JU (Org No. - 10080864) (in respect of apparatus and a restrictive covenant on entry C5 on title HS264760)		
4	4-46	Permanent acquisition of 178.59 square metres of verge adjoining public highway (Ferry Road West, B1216), Scunthorpe (HS242325 - Absolute Freehold)	North Lincolnshire Borough Council Church Square House 30-40 High Street Scunthorpe DN15 6NL	None	North Lincolnshire Borough Council Church Square House 30-40 High Street Scunthorpe DN15 6NL	None		
4	4-47	Permanent acquisition of 212.61 square metres of verge adjoining public highway (Ferry Road West, B1216), Scunthorpe (Unregistered)	North Lincolnshire Borough Council Church Square House 30-40 High Street Scunthorpe DN15 6NL (in respect of public highway)	None	North Lincolnshire Borough Council Church Square House 30-40 High Street Scunthorpe DN15 6NL (in respect of public highway)	Anglian Water Services Limited Lancaster House Lancaster Way Ermine Business Park Huntingdon PE29 6XU (Org No. - 02366656)		

Land Plans Sheet No.	Plot Number on Land Plans	Extent, description and situation of land	Category 1			Category 2
			<i>A person is within Category 1 if the applicant, after making diligent inquiry knows that the person is an owner, lessee, tenant (whatever the tenancy period) or occupier of the land; see section 57 (1) of the Planning Act 2008.</i>			<i>A person is within Category 2 if the applicant, after making diligent inquiry, knows that the person – (a) is interested in the land, or</i>
			Freehold or Reputed Freehold Owners	Lessees or Tenants or Reputed Lessees or Tenants	Occupiers or Reputed Occupiers	<i>(b) has power – (i) to sell and convey the land, or (ii) to release the land; see section 57 (2) of the Planning Act 2008.</i>
			Jonathan Frank Jackson [REDACTED] (in respect of subsoil) Sarah Elisabeth Winkworth-Smith [REDACTED] (in respect of subsoil) William Norman Jackson Derculich House Strathtay Pitlochry PH9 OLR (in respect of subsoil)			(in respect of apparatus)
N/A	4-48	Number No Longer In Use				
4	4-49	Permanent acquisition of 825.85 square metres of verge adjoining public highway (Ferry Road West, B1216), Scunthorpe	North Lincolnshire Borough Council Church Square House 30-40 High Street Scunthorpe DN15 6NL	None	North Lincolnshire Borough Council Church Square House 30-40 High Street Scunthorpe DN15 6NL	Anglian Water Services Limited Lancaster House Lancaster Way Ermine Business Park Huntingdon

Land Plans Sheet No.	Plot Number on Land Plans	Extent, description and situation of land	Category 1			Category 2
			A person is within Category 1 if the applicant, after making diligent inquiry knows that the person is an owner, lessee, tenant (whatever the tenancy period) or occupier of the land; see section 57 (1) of the Planning Act 2008.			A person is within Category 2 if the applicant, after making diligent inquiry, knows that the person – (a) is interested in the land, or
			Freehold or Reputed Freehold Owners	Lessees or Tenants or Reputed Lessees or Tenants	Occupiers or Reputed Occupiers	(b) has power – (i) to sell and convey the land, or (ii) to release the land; see section 57 (2) of the Planning Act 2008.
		(Unregistered)	(in respect of public highway)  (in respect of subsoil) Sarah Elisabeth Winkworth-Smith  (in respect of subsoil) William Norman Jackson  (in respect of subsoil)		(in respect of public highway)	PE29 6XU (Org No. - 02366656) (in respect of apparatus)
4	4-50	Permanent acquisition of 38862.16 square metres of agricultural land north of Stather Road, Scunthorpe <i>(HS967 - Absolute Freehold)</i>	Jonathan Frank Jackson 	Norman Jackson (Flixborough) Limited Low Farm Sommerby Barnetby DN38 6BW	Norman Jackson (Flixborough) Limited Low Farm Sommerby Barnetby DN38 6BW	Unknown (in respect of access on entry C1 on title HS967) Unknown (in respect of drainage and

Land Plans Sheet No.	Plot Number on Land Plans	Extent, description and situation of land	Category 1			Category 2
			A person is within Category 1 if the applicant, after making diligent inquiry knows that the person is an owner, lessee, tenant (whatever the tenancy period) or occupier of the land; see section 57 (1) of the Planning Act 2008.			A person is within Category 2 if the applicant, after making diligent inquiry, knows that the person – (a) is interested in the land, or
			Freehold or Reputed Freehold Owners	Lessees or Tenants or Reputed Lessees or Tenants	Occupiers or Reputed Occupiers	(b) has power – (i) to sell and convey the land, or (ii) to release the land; see section 57 (2) of the Planning Act 2008.
		(HS1255 - Absolute Leasehold)	DN39 6RG Sarah Elisabeth Winkworth-Smith  William Norman Jackson  Unknown (in respect of mines and minerals)	(Org No. - 00668862)	(Org No. - 00668862) Norinco Limited c/o Mike Walsh Estate Office Normanby Scunthorpe DN15 9HS (Org No. - 00566813) (in respect of access) The Normanby Estate Company Limited c/o Mike Walsh Estate Office Normanby Scunthorpe DN15 9HS (Org No. - 00169193) (in respect of access) Tata Steel UK Limited 18 Grosvenor Place London SW1X 7HS (Org No. - 02280000) (in respect of access) Unknown (in respect of access on entry	apparatus on entry C2 on title HS967) Unknown (in respect of drainage, support, light, apparatus and other easements on entry C9 on title HS1255) Unknown (in respect of drainage rights on entry C3 on title HS1255) Anglian Water Services Limited Lancaster House Lancaster Way Ermine Business Park Huntingdon PE29 6XU (Org No. - 02366656) (in respect of apparatus) Unknown (in respect of drainage rights on entry C3 on title HS967) Tata Steel UK Limited 18 Grosvenor Place London SW1X 7HS

Land Plans Sheet No.	Plot Number on Land Plans	Extent, description and situation of land	Category 1			Category 2
			A person is within Category 1 if the applicant, after making diligent inquiry knows that the person is an owner, lessee, tenant (whatever the tenancy period) or occupier of the land; see section 57 (1) of the Planning Act 2008.			A person is within Category 2 if the applicant, after making diligent inquiry, knows that the person – (a) is interested in the land, or
			Freehold or Reputed Freehold Owners	Lessees or Tenants or Reputed Lessees or Tenants	Occupiers or Reputed Occupiers	(b) has power – (i) to sell and convey the land, or (ii) to release the land; see section 57 (2) of the Planning Act 2008.
					C2 on title HS967) Unknown (in respect of access on entry C9 on title HS1255)	(Org No. - 02280000) (in respect of apparatus and a restrictive covenant on entry C7 on title HS967)
4	4-51	Permanent acquisition of 45.33 square metres of verge adjoining public highway (Stather Road), Scunthorpe (Unregistered)	North Lincolnshire Borough Council Church Square House 30-40 High Street Scunthorpe DN15 6NL (in respect of public highway) Jonathan Frank Jackson Wootton Grange Wold Road Wootton Ulceby DN39 6RG (in respect of subsoil) Sarah Elisabeth Winkworth-Smith Churchdale Farm Ashford-in-the-Water Bakewell DE45 1NX (in respect of subsoil)	None	North Lincolnshire Borough Council Church Square House 30-40 High Street Scunthorpe DN15 6NL (in respect of public highway)	Northern Powergrid (Yorkshire) Plc Lloyds Court 78 Grey Street Newcastle Upon Tyne NE1 6AF (Org No. - 04112320) (in respect of apparatus)

Land Plans Sheet No.	Plot Number on Land Plans	Extent, description and situation of land	Category 1			Category 2
			A person is within Category 1 if the applicant, after making diligent inquiry knows that the person is an owner, lessee, tenant (whatever the tenancy period) or occupier of the land; see section 57 (1) of the Planning Act 2008.			A person is within Category 2 if the applicant, after making diligent inquiry, knows that the person – (a) is interested in the land, or
			Freehold or Reputed Freehold Owners	Lessees or Tenants or Reputed Lessees or Tenants	Occupiers or Reputed Occupiers	(b) has power – (i) to sell and convey the land, or (ii) to release the land; see section 57 (2) of the Planning Act 2008.
			William Norman Jackson Derculich House Strathtay Pitlochry PH9 0LR (in respect of subsoil)			
4	4-52	Permanent acquisition of 25.83 square metres of verge adjoining public highway (Stather Road), Scunthorpe <i>(Unregistered)</i>	North Lincolnshire Borough Council Church Square House 30-40 High Street Scunthorpe DN15 6NL (in respect of public highway) Jonathan Frank Jackson [REDACTED] (in respect of subsoil) Sarah Elisabeth Winkworth-Smith [REDACTED] (in respect of subsoil)	None	North Lincolnshire Borough Council Church Square House 30-40 High Street Scunthorpe DN15 6NL (in respect of public highway)	None

Land Plans Sheet No.	Plot Number on Land Plans	Extent, description and situation of land	Category 1			Category 2
			A person is within Category 1 if the applicant, after making diligent inquiry knows that the person is an owner, lessee, tenant (whatever the tenancy period) or occupier of the land; see section 57 (1) of the Planning Act 2008.			A person is within Category 2 if the applicant, after making diligent inquiry, knows that the person – (a) is interested in the land, or
			Freehold or Reputed Freehold Owners	Lessees or Tenants or Reputed Lessees or Tenants	Occupiers or Reputed Occupiers	(b) has power – (i) to sell and convey the land, or (ii) to release the land; see section 57 (2) of the Planning Act 2008.
			William Norman Jackson [REDACTED] (in respect of subsoil)			
4	4-53	Permanent acquisition of 1474.19 square metres of drain (Neap House Drain) north of Ferry Road West (B1216), Scunthorpe (LL5151 - Absolute Freehold)	Beazer Homes Doncaster Limited Persimmon House Fulford York YO19 4FE (Org No. - 00967820)	None	Beazer Homes Doncaster Limited Persimmon House Fulford York YO19 4FE (Org No. - 00967820) Scunthorpe & Gainsborough Water Management Board Shire Group of IDBs Epsom House Unit 2 Malton Way Adwick-le-Street Doncaster DN6 7FE (in respect of drain maintenance)	Unknown (in respect of drainage and apparatus on entry C4 on title LL5151) Anglian Water Services Limited Lancaster House Lancaster Way Ermine Business Park Huntingdon PE29 6XU (Org No. - 02366656) (in respect of apparatus) Northern Powergrid (Yorkshire) Plc Lloyds Court 78 Grey Street Newcastle Upon Tyne NE1 6AF (Org No. - 04112320) (in respect of apparatus)

Land Plans Sheet No.	Plot Number on Land Plans	Extent, description and situation of land	Category 1			Category 2		
			A person is within Category 1 if the applicant, after making diligent inquiry knows that the person is an owner, lessee, tenant (whatever the tenancy period) or occupier of the land; see section 57 (1) of the Planning Act 2008.					
			Freehold or Reputed Freehold Owners	Lessees or Tenants or Reputed Lessees or Tenants	Occupiers or Reputed Occupiers	(b) has power – (i) to sell and convey the land, or (ii) to release the land; see section 57 (2) of the Planning Act 2008.		
4	4-54	Permanent acquisition of 36.74 square metres of drain (Neap House Drain) and unnamed track north of Ferry Road West (B1216), Scunthorpe <i>(LL5151 - Absolute Freehold)</i>	Beazer Homes Doncaster Limited Persimmon House Fulford York YO19 4FE (Org No. - 00967820)	None	Beazer Homes Doncaster Limited Persimmon House Fulford York YO19 4FE (Org No. - 00967820) Scunthorpe & Gainsborough Water Management Board Shire Group of IDBs Epsom House Unit 2 Malton Way Adwick-le-Street Doncaster DN6 7FE (in respect of drain maintenance) Jonathan Frank Jackson [REDACTED] (in respect of access) Sarah Elisabeth Winkworth-Smith [REDACTED]	Unknown (in respect of drainage and apparatus on entry C4 on title LL5151)		

Land Plans Sheet No.	Plot Number on Land Plans	Extent, description and situation of land	Category 1			Category 2
			A person is within Category 1 if the applicant, after making diligent inquiry knows that the person is an owner, lessee, tenant (whatever the tenancy period) or occupier of the land; see section 57 (1) of the Planning Act 2008.			A person is within Category 2 if the applicant, after making diligent inquiry, knows that the person – (a) is interested in the land, or
			Freehold or Reputed Freehold Owners	Lessees or Tenants or Reputed Lessees or Tenants	Occupiers or Reputed Occupiers	(b) has power – (i) to sell and convey the land, or (ii) to release the land; see section 57 (2) of the Planning Act 2008.
					Ashford-in-the-Water Bakewell DE45 1NX (in respect of access) William Norman Jackson Derculich House Strathtay Pitlochry PH9 0LR (in respect of access)	
4	4-55	Permanent acquisition of 1138.70 square metres of drain (Neap House Drain) north of Ferry Road West (B1216), Scunthorpe <i>(LL5151 - Absolute Freehold)</i>	Beazer Homes Doncaster Limited Persimmon House Fulford York YO19 4FE (Org No. - 00967820)	None	Beazer Homes Doncaster Limited Persimmon House Fulford York YO19 4FE (Org No. - 00967820)	Unknown (in respect of drainage and apparatus on entry C4 on title LL5151) Tata Steel UK Limited 18 Grosvenor Place London SW1X 7HS (Org No. - 02280000) (in respect of apparatus)
4	4-56	Permanent acquisition of 11.94 square metres of shrubbery east of Stather Road, Scunthorpe <i>(LL5151 - Absolute Freehold)</i> <i>(HS1255 - Absolute Leasehold)</i>	Beazer Homes Doncaster Limited Persimmon House Fulford York YO19 4FE	Norman Jackson (Flixborough) Limited Low Farm Sommerby Barnetby DN38 6BW	Norman Jackson (Flixborough) Limited Low Farm Sommerby Barnetby DN38 6BW	Unknown (in respect of drainage and apparatus on entry C4 on title LL5151) Unknown (in respect of drainage,


Land Plans Sheet No.	Plot Number on Land Plans	Extent, description and situation of land	Category 1			Category 2		
			A person is within Category 1 if the applicant, after making diligent inquiry knows that the person is an owner, lessee, tenant (whatever the tenancy period) or occupier of the land; see section 57 (1) of the Planning Act 2008.					
			Freehold or Reputed Freehold Owners	Lessees or Tenants or Reputed Lessees or Tenants	Occupiers or Reputed Occupiers	(b) has power – (i) to sell and convey the land, or (ii) to release the land; see section 57 (2) of the Planning Act 2008.		
			(Org No. - 00967820) Unknown (in respect of mines and minerals)	(Org No. - 00668862)	(Org No. - 00668862) Norinco Limited c/o Mike Walsh Estate Office Normanby Scunthorpe DN15 9HS (Org No. - 00566813) (in respect of access) The Normanby Estate Company Limited c/o Mike Walsh Estate Office Normanby Scunthorpe DN15 9HS (Org No. - 00169193) (in respect of access) Unknown (in respect of access on entry C9 on title HS1255)	support, light, apparatus and other easements on entry C9 on title HS1255)		
4	4-57	Permanent acquisition of 48.85 square metres of shrubbery east of Stather Road, Scunthorpe (LL5151 - Absolute Freehold)	Beazer Homes Doncaster Limited Persimmon House Fulford York YO19 4FE	Norman Jackson (Flixborough) Limited Low Farm Somerby Barnetby DN38 6BW	Norman Jackson (Flixborough) Limited Low Farm Somerby Barnetby DN38 6BW	Unknown (in respect of drainage and apparatus on entry C4 on title LL5151)		


Land Plans Sheet No.	Plot Number on Land Plans	Extent, description and situation of land	Category 1			Category 2
			A person is within Category 1 if the applicant, after making diligent inquiry knows that the person is an owner, lessee, tenant (whatever the tenancy period) or occupier of the land; see section 57 (1) of the Planning Act 2008.			A person is within Category 2 if the applicant, after making diligent inquiry, knows that the person – (a) is interested in the land, or
			Freehold or Reputed Freehold Owners	Lessees or Tenants or Reputed Lessees or Tenants	Occupiers or Reputed Occupiers	(b) has power – (i) to sell and convey the land, or (ii) to release the land; see section 57 (2) of the Planning Act 2008.
		(HS1255 - Absolute Leasehold)	(Org No. - 00967820) Unknown (in respect of mines and minerals)	(Org No. - 00668862)	(Org No. - 00668862) Norinco Limited c/o Mike Walsh Estate Office Normanby Scunthorpe DN15 9HS (Org No. - 00566813) (in respect of access) The Normanby Estate Company Limited c/o Mike Walsh Estate Office Normanby Scunthorpe DN15 9HS (Org No. - 00169193) (in respect of access) Unknown (in respect of access on entry C9 on title HS1255)	Unknown (in respect of drainage, support, light, apparatus and other easements on entry C9 on title HS1255)
4	4-58	Permanent acquisition of 50.25 square metres of shrubbery and unnamed track east of Stather Road, Scunthorpe	Beazer Homes Doncaster Limited Persimmon House Fulford York YO19 4FE	None	Beazer Homes Doncaster Limited Persimmon House Fulford York YO19 4FE	Unknown (in respect of drainage and apparatus on entry C4 on title LL5151)


Land Plans Sheet No.	Plot Number on Land Plans	Extent, description and situation of land	Category 1			Category 2
			A person is within Category 1 if the applicant, after making diligent inquiry knows that the person is an owner, lessee, tenant (whatever the tenancy period) or occupier of the land; see section 57 (1) of the Planning Act 2008.			A person is within Category 2 if the applicant, after making diligent inquiry, knows that the person – (a) is interested in the land, or
			Freehold or Reputed Freehold Owners	Lessees or Tenants or Reputed Lessees or Tenants	Occupiers or Reputed Occupiers	(b) has power – (i) to sell and convey the land, or (ii) to release the land; see section 57 (2) of the Planning Act 2008.
		(LL5151 - Absolute Freehold)	(Org No. - 00967820)		(Org No. - 00967820)	<p>Anglian Water Services Limited Lancaster House Lancaster Way Ermine Business Park Huntingdon PE29 6XU (Org No. - 02366656) (in respect of apparatus)</p> <p>Northern Powergrid (Yorkshire) Plc Lloyds Court 78 Grey Street Newcastle Upon Tyne NE1 6AF (Org No. - 04112320) (in respect of apparatus)</p> <p>2 Sisters Food Group Limited Trinity Park House Trinity Business Park Fox Way Wakefield WF2 8EE (Org No. - 02826929) (in respect of apparatus)</p> <p>Tata Steel UK Limited 18 Grosvenor Place London</p>

Land Plans Sheet No.	Plot Number on Land Plans	Extent, description and situation of land	Category 1			Category 2
			A person is within Category 1 if the applicant, after making diligent inquiry knows that the person is an owner, lessee, tenant (whatever the tenancy period) or occupier of the land; see section 57 (1) of the Planning Act 2008.			A person is within Category 2 if the applicant, after making diligent inquiry, knows that the person – (a) is interested in the land, or
			Freehold or Reputed Freehold Owners	Lessees or Tenants or Reputed Lessees or Tenants	Occupiers or Reputed Occupiers	(b) has power – (i) to sell and convey the land, or (ii) to release the land; see section 57 (2) of the Planning Act 2008.
						SW1X 7HS (Org No. - 02280000) (in respect of apparatus)
4	4-59	Permanent acquisition of 120.34 square metres of shrubbery, unnamed track and sluices east of Stather Road, Scunthorpe (P210373 - Absolute Freehold)	Jonathan Frank Jackson [REDACTED] Sarah Elisabeth Winkworth-Smith [REDACTED] William Norman Jackson [REDACTED]	Norman Jackson (Flixborough) Limited Low Farm Somerby Barnetby DN38 6BW (Org No. - 00668862)	Norman Jackson (Flixborough) Limited Low Farm Somerby Barnetby DN38 6BW (Org No. - 00668862)	None
4	4-60	Permanent acquisition of 532.64 square metres of shrubbery and unnamed track east of Stather Road, Scunthorpe	Unknown	None	Unknown	Anglian Water Services Limited Lancaster House Lancaster Way Ermine Business Park Huntingdon PE29 6XU



Land Plans Sheet No.	Plot Number on Land Plans	Extent, description and situation of land	Category 1			Category 2
			A person is within Category 1 if the applicant, after making diligent inquiry knows that the person is an owner, lessee, tenant (whatever the tenancy period) or occupier of the land; see section 57 (1) of the Planning Act 2008.			A person is within Category 2 if the applicant, after making diligent inquiry, knows that the person – (a) is interested in the land, or
			Freehold or Reputed Freehold Owners	Lessees or Tenants or Reputed Lessees or Tenants	Occupiers or Reputed Occupiers	(b) has power – (i) to sell and convey the land, or (ii) to release the land; see section 57 (2) of the Planning Act 2008.
		(Unregistered)				(Org No. - 02366656) (in respect of apparatus) Northern Powergrid (Yorkshire) Plc Lloyds Court 78 Grey Street Newcastle Upon Tyne NE1 6AF (Org No. - 04112320) (in respect of apparatus) Scunthorpe & Gainsborough Water Management Board Shire Group of IDBs Epsom House Unit 2 Malton Way Adwick-le-Street Doncaster DN6 7FE (in respect of assumed apparatus)
4	4-61	Permanent acquisition of 136.75 square metres of public highway (Stather Road), verge and layby, Scunthorpe (Unregistered)	North Lincolnshire Borough Council Church Square House 30-40 High Street Scunthorpe DN15 6NL (in respect of public highway)	None	North Lincolnshire Borough Council Church Square House 30-40 High Street Scunthorpe DN15 6NL (in respect of public highway)	Anglian Water Services Limited Lancaster House Lancaster Way Ermine Business Park Huntingdon PE29 6XU

Land Plans Sheet No.	Plot Number on Land Plans	Extent, description and situation of land	Category 1			Category 2		
			A person is within Category 1 if the applicant, after making diligent inquiry knows that the person is an owner, lessee, tenant (whatever the tenancy period) or occupier of the land; see section 57 (1) of the Planning Act 2008.					
			Freehold or Reputed Freehold Owners	Lessees or Tenants or Reputed Lessees or Tenants	Occupiers or Reputed Occupiers	(b) has power – (i) to sell and convey the land, or (ii) to release the land; see section 57 (2) of the Planning Act 2008.		
			and reputed subsoil)		and reputed subsoil)	(Org No. - 02366656) (in respect of apparatus) Tata Steel UK Limited 18 Grosvenor Place London SW1X 7HS (Org No. - 02280000) (in respect of apparatus) 2 Sisters Food Group Limited Trinity Park House Trinity Business Park Fox Way Wakefield WF2 8EE (Org No. - 02826929) (in respect of apparatus)		
4	4-62	Permanent acquisition of 133.49 square metres of public highway (Stather Road), Scunthorpe <i>(Unregistered)</i>	North Lincolnshire Borough Council Church Square House 30-40 High Street Scunthorpe DN15 6NL (in respect of public highway) Jonathan Frank Jackson 	None	North Lincolnshire Borough Council Church Square House 30-40 High Street Scunthorpe DN15 6NL (in respect of public highway)	Anglian Water Services Limited Lancaster House Lancaster Way Ermine Business Park Huntingdon PE29 6XU (Org No. - 02366656) (in respect of apparatus) Tata Steel UK Limited 18 Grosvenor Place		

Land Plans Sheet No.	Plot Number on Land Plans	Extent, description and situation of land	Category 1			Category 2
			A person is within Category 1 if the applicant, after making diligent inquiry knows that the person is an owner, lessee, tenant (whatever the tenancy period) or occupier of the land; see section 57 (1) of the Planning Act 2008.			A person is within Category 2 if the applicant, after making diligent inquiry, knows that the person – (a) is interested in the land, or
			Freehold or Reputed Freehold Owners	Lessees or Tenants or Reputed Lessees or Tenants	Occupiers or Reputed Occupiers	(b) has power – (i) to sell and convey the land, or (ii) to release the land; see section 57 (2) of the Planning Act 2008.
			Ulceby DN39 6RG (in respect of subsoil)			London SW1X 7HS (Org No. - 02280000) (in respect of apparatus) 2 Sisters Food Group Limited Trinity Park House Trinity Business Park Fox Way Wakefield WF2 8EE (Org No. - 02826929) (in respect of apparatus)
4	4-63	Permanent acquisition of 166.13 square metres of verge adjoining public highway (Stather Road), Scunthorpe (HS251560 - Absolute Freehold)	Jonathan Frank Jackson 	Norman Jackson (Flixborough) Limited Low Farm Somerby Barnetby DN38 6BW (Org No. - 00668862)	Norman Jackson (Flixborough) Limited Low Farm Somerby Barnetby DN38 6BW (Org No. - 00668862) Unknown (in respect of access on entry A2 on title HS251560) Tata Steel UK Limited 18 Grosvenor Place London SW1X 7HS (Org No. - 02280000)	2 Sisters Food Group Limited Trinity Park House Trinity Business Park Fox Way Wakefield WF2 8EE (Org No. - 02826929) (in respect of apparatus) Unknown (in respect of apparatus, drainage, support, light and other easements on entry A2 on title HS251560) Tata Steel UK Limited 18 Grosvenor Place



Land Plans Sheet No.	Plot Number on Land Plans	Extent, description and situation of land	Category 1			Category 2
			<i>A person is within Category 1 if the applicant, after making diligent inquiry knows that the person is an owner, lessee, tenant (whatever the tenancy period) or occupier of the land; see section 57 (1) of the Planning Act 2008.</i>			<i>A person is within Category 2 if the applicant, after making diligent inquiry, knows that the person – (a) is interested in the land, or</i>
			Freehold or Reputed Freehold Owners	Lessees or Tenants or Reputed Lessees or Tenants	Occupiers or Reputed Occupiers	<i>(b) has power – (i) to sell and convey the land, or (ii) to release the land; see section 57 (2) of the Planning Act 2008.</i>
					(in respect of access)	London SW1X 7HS (Org No. - 02280000) (in respect of apparatus)
4	4-64	Permanent acquisition of 49.57 square metres of verge adjoining public highway (Stather Road) and sluice running underneath, Scunthorpe <i>(HS251560 - Absolute Freehold)</i>	Jonathan Frank Jackson 	Norman Jackson (Flixborough) Limited Low Farm Somerby Barnetby DN38 6BW (Org No. - 00668862)	Norman Jackson (Flixborough) Limited Low Farm Somerby Barnetby DN38 6BW (Org No. - 00668862) Unknown (in respect of access on entry A2 on title HS251560)	Unknown (in respect of apparatus, drainage, support, light and other easements on entry A2 on title HS251560) Scunthorpe & Gainsborough Water Management Board Shire Group of IDBs Epsom House Unit 2 Malton Way Adwick-le-Street Doncaster DN6 7FE (in respect of assumed apparatus)
4	4-65	Permanent acquisition of 30.44 square metres of public highway (Stather Road) and sluice running underneath, Scunthorpe <i>(Unregistered)</i>	North Lincolnshire Borough Council Church Square House 30-40 High Street Scunthorpe DN15 6NL (in respect of public highway)	None	North Lincolnshire Borough Council Church Square House 30-40 High Street Scunthorpe DN15 6NL (in respect of public highway)	Anglian Water Services Limited Lancaster House Lancaster Way Ermine Business Park Huntingdon PE29 6XU (Org No. - 02366656)



Land Plans Sheet No.	Plot Number on Land Plans	Extent, description and situation of land	Category 1			Category 2
			A person is within Category 1 if the applicant, after making diligent inquiry knows that the person is an owner, lessee, tenant (whatever the tenancy period) or occupier of the land; see section 57 (1) of the Planning Act 2008.			A person is within Category 2 if the applicant, after making diligent inquiry, knows that the person – (a) is interested in the land, or
			Freehold or Reputed Freehold Owners	Lessees or Tenants or Reputed Lessees or Tenants	Occupiers or Reputed Occupiers	(b) has power – (i) to sell and convey the land, or (ii) to release the land; see section 57 (2) of the Planning Act 2008.
			Jonathan Frank Jackson [REDACTED] (in respect of subsoil)			(in respect of apparatus) Scunthorpe & Gainsborough Water Management Board Shire Group of IDBs Epsom House Unit 2 Malton Way Adwick-le-Street Doncaster DN6 7FE (in respect of assumed apparatus)
4	4-66	Permanent acquisition of 33.98 square metres of public highway (Stather Road), verge, layby and sluice running underneath, Scunthorpe (Unregistered)	North Lincolnshire Borough Council Church Square House 30-40 High Street Scunthorpe DN15 6NL (in respect of public highway) Jonathan Frank Jackson [REDACTED] (in respect of subsoil)	None	North Lincolnshire Borough Council Church Square House 30-40 High Street Scunthorpe DN15 6NL (in respect of public highway)	Anglian Water Services Limited Lancaster House Lancaster Way Ermine Business Park Huntingdon PE29 6XU (Org No. - 02366656) (in respect of apparatus) Scunthorpe & Gainsborough Water Management Board Shire Group of IDBs Epsom House Unit 2 Malton Way Adwick-le-Street


Land Plans Sheet No.	Plot Number on Land Plans	Extent, description and situation of land	Category 1			Category 2
			A person is within Category 1 if the applicant, after making diligent inquiry knows that the person is an owner, lessee, tenant (whatever the tenancy period) or occupier of the land; see section 57 (1) of the Planning Act 2008.			A person is within Category 2 if the applicant, after making diligent inquiry, knows that the person – (a) is interested in the land, or
			Freehold or Reputed Freehold Owners	Lessees or Tenants or Reputed Lessees or Tenants	Occupiers or Reputed Occupiers	(b) has power – (i) to sell and convey the land, or (ii) to release the land; see section 57 (2) of the Planning Act 2008.
			Sarah Elisabeth Winkworth-Smith  (in respect of subsoil) William Norman Jackson  (in respect of subsoil)			Doncaster DN6 7FE (in respect of assumed apparatus)
4	4-67	Permanent acquisition of 418.08 square metres of shrubbery east of Stather Road, Scunthorpe <i>(HS339829 - Absolute Freehold)</i> <i>(HS1255 - Absolute Leasehold)</i>	Scunthorpe & Gainsborough Water Management Board Shire Group of IDBs Epsom House Unit 2 Malton Way Adwick-le-Street Doncaster DN6 7FE Unknown (in respect of mines and minerals)	Norman Jackson (Flixborough) Limited Low Farm Somerby Barnetby DN38 6BW (Org No. - 00668862)	Norman Jackson (Flixborough) Limited Low Farm Somerby Barnetby DN38 6BW (Org No. - 00668862) Norinco Limited c/o Mike Walsh Estate Office Normanby Scunthorpe DN15 9HS (Org No. - 00566813)	Unknown (in respect of drainage, support, light, apparatus and other easements on entry C1 on title HS339829) Tata Steel UK Limited 18 Grosvenor Place London SW1X 7HS (Org No. - 02280000) (in respect of apparatus, drainage and restrictive covenants on entry C3 on title HS339829)

Land Plans Sheet No.	Plot Number on Land Plans	Extent, description and situation of land	Category 1			Category 2
			A person is within Category 1 if the applicant, after making diligent inquiry knows that the person is an owner, lessee, tenant (whatever the tenancy period) or occupier of the land; see section 57 (1) of the Planning Act 2008.			A person is within Category 2 if the applicant, after making diligent inquiry, knows that the person – (a) is interested in the land, or
			Freehold or Reputed Freehold Owners	Lessees or Tenants or Reputed Lessees or Tenants	Occupiers or Reputed Occupiers	(b) has power – (i) to sell and convey the land, or (ii) to release the land; see section 57 (2) of the Planning Act 2008.
					<p>(in respect of access)</p> <p>The Normanby Estate Company Limited c/o Mike Walsh Estate Office Normanby Scunthorpe DN15 9HS (Org No. - 00169193) (in respect of access)</p> <p>Unknown (in respect of access on entry C1 on title HS339829)</p> <p>Tata Steel UK Limited 18 Grosvenor Place London SW1X 7HS (Org No. - 02280000) (in respect of access)</p> <p>Unknown (in respect of access on entry C9 on title HS1255)</p>	<p>Unknown (in respect of drainage, support, light, apparatus and other easements on entry C9 on title HS1255)</p> <p>Unknown (in respect of drainage rights on entry C2 on title HS339829)</p>
4	4-68	Permanent acquisition of 76.14 square metres of public	North Lincolnshire Borough Council Church Square House 30-40 High Street	None	North Lincolnshire Borough Council Church Square House 30-40 High Street	Anglian Water Services Limited Lancaster House Lancaster Way


Land Plans Sheet No.	Plot Number on Land Plans	Extent, description and situation of land	Category 1			Category 2
			A person is within Category 1 if the applicant, after making diligent inquiry knows that the person is an owner, lessee, tenant (whatever the tenancy period) or occupier of the land; see section 57 (1) of the Planning Act 2008.			A person is within Category 2 if the applicant, after making diligent inquiry, knows that the person – (a) is interested in the land, or
			Freehold or Reputed Freehold Owners	Lessees or Tenants or Reputed Lessees or Tenants	Occupiers or Reputed Occupiers	(b) has power – (i) to sell and convey the land, or (ii) to release the land; see section 57 (2) of the Planning Act 2008.
		highway (Stather Road), verge and layby, Scunthorpe <i>(Unregistered)</i>	Scunthorpe DN15 6NL (in respect of public highway) Jonathan Frank Jackson [REDACTED] (in respect of subsoil) Sarah Elisabeth Winkworth-Smith [REDACTED] (in respect of subsoil) William Norman Jackson [REDACTED] (in respect of subsoil)		Scunthorpe DN15 6NL (in respect of public highway)	Ermine Business Park Huntingdon PE29 6XU (Org No. - 02366656) (in respect of apparatus)
4	4-69	Permanent acquisition of 1150.03 square metres of	North Lincolnshire Borough Council Church Square House 30-40 High Street	None	North Lincolnshire Borough Council Church Square House 30-40 High Street	Anglian Water Services Limited Lancaster House Lancaster Way






Land Plans Sheet No.	Plot Number on Land Plans	Extent, description and situation of land	Category 1			Category 2	
			A person is within Category 1 if the applicant, after making diligent inquiry knows that the person is an owner, lessee, tenant (whatever the tenancy period) or occupier of the land; see section 57 (1) of the Planning Act 2008.				
			Freehold or Reputed Freehold Owners	Lessees or Tenants or Reputed Lessees or Tenants	Occupiers or Reputed Occupiers	(b) has power – (i) to sell and convey the land, or (ii) to release the land; see section 57 (2) of the Planning Act 2008.	
		public highway (Stather Road), Scunthorpe <i>(Unregistered)</i>	Scunthorpe DN15 6NL (in respect of public highway) Jonathan Frank Jackson  (in respect of subsoil)		Scunthorpe DN15 6NL (in respect of public highway)	Ermine Business Park Huntingdon PE29 6XU (Org No. - 02366656) (in respect of apparatus) British Telecommunications Public Limited Company 1 Braham Street London E1 8EE (Org No. - 01800000) (in respect of apparatus)	
4	4-70	Permanent acquisition of 1867.10 square metres of public highway (Stather Road), verge and layby, Scunthorpe <i>(Unregistered)</i>	North Lincolnshire Borough Council Church Square House 30-40 High Street Scunthorpe DN15 6NL (in respect of public highway) Jonathan Frank Jackson  (in respect of subsoil)	None	North Lincolnshire Borough Council Church Square House 30-40 High Street Scunthorpe DN15 6NL (in respect of public highway)	Anglian Water Services Limited Lancaster House Lancaster Way Ermine Business Park Huntingdon PE29 6XU (Org No. - 02366656) (in respect of apparatus)	

Land Plans Sheet No.	Plot Number on Land Plans	Extent, description and situation of land	Category 1			Category 2
			A person is within Category 1 if the applicant, after making diligent inquiry knows that the person is an owner, lessee, tenant (whatever the tenancy period) or occupier of the land; see section 57 (1) of the Planning Act 2008.			A person is within Category 2 if the applicant, after making diligent inquiry, knows that the person – (a) is interested in the land, or
			Freehold or Reputed Freehold Owners	Lessees or Tenants or Reputed Lessees or Tenants	Occupiers or Reputed Occupiers	(b) has power – (i) to sell and convey the land, or (ii) to release the land; see section 57 (2) of the Planning Act 2008.
			Sarah Elisabeth Winkworth-Smith  (in respect of subsoil) William Norman Jackson  (in respect of subsoil)			
4	4-71	Permanent acquisition of 63.22 square metres of shrubbery east of Stather Road, Scunthorpe <i>(HS339829 - Absolute Freehold)</i> <i>(HS1255 - Absolute Leasehold)</i>	Scunthorpe & Gainsborough Water Management Board Shire Group of IDBs Epsom House Unit 2 Malton Way Adwick-le-Street Doncaster DN6 7FE Unknown (in respect of mines and minerals)	Norman Jackson (Flixborough) Limited Low Farm Somerby Barnetby DN38 6BW (Org No. - 00668862)	Norman Jackson (Flixborough) Limited Low Farm Somerby Barnetby DN38 6BW (Org No. - 00668862) Norinco Limited c/o Mike Walsh Estate Office Normanby Scunthorpe DN15 9HS (Org No. - 00566813)	Unknown (in respect of drainage, support, light, apparatus and other easements on entry C9 on title HS1255)




Land Plans Sheet No.	Plot Number on Land Plans	Extent, description and situation of land	Category 1			Category 2
			A person is within Category 1 if the applicant, after making diligent inquiry knows that the person is an owner, lessee, tenant (whatever the tenancy period) or occupier of the land; see section 57 (1) of the Planning Act 2008.			A person is within Category 2 if the applicant, after making diligent inquiry, knows that the person – (a) is interested in the land, or
			Freehold or Reputed Freehold Owners	Lessees or Tenants or Reputed Lessees or Tenants	Occupiers or Reputed Occupiers	(b) has power – (i) to sell and convey the land, or (ii) to release the land; see section 57 (2) of the Planning Act 2008.
					(in respect of access) The Normanby Estate Company Limited c/o Mike Walsh Estate Office Normanby Scunthorpe DN15 9HS (Org No. - 00169193) (in respect of access) Unknown (in respect of access on entry C9 on title HS1255)	
4	4-72	Temporary use of 4546.70 square metres of verge and trees adjoining Stather Road, Scunthorpe (HS251560 - Absolute Freehold)	Jonathan Frank Jackson 	Norman Jackson (Flixborough) Limited Low Farm Somerby Barnetby DN38 6BW (Org No. - 00668862)	Norman Jackson (Flixborough) Limited Low Farm Somerby Barnetby DN38 6BW (Org No. - 00668862) Unknown (in respect of access on entry A2 on title HS251560)	Anglian Water Services Limited Lancaster House Lancaster Way Ermine Business Park Huntingdon PE29 6XU (Org No. - 02366656) (in respect of apparatus) Unknown (in respect of apparatus, drainage, support, light and other easements on entry A2)


Land Plans Sheet No.	Plot Number on Land Plans	Extent, description and situation of land	Category 1			Category 2		
			A person is within Category 1 if the applicant, after making diligent inquiry knows that the person is an owner, lessee, tenant (whatever the tenancy period) or occupier of the land; see section 57 (1) of the Planning Act 2008.					
			Freehold or Reputed Freehold Owners	Lessees or Tenants or Reputed Lessees or Tenants	Occupiers or Reputed Occupiers	(b) has power – (i) to sell and convey the land, or (ii) to release the land; see section 57 (2) of the Planning Act 2008.		
						on title HS251560)		
4	4-73	Permanent acquisition of 115024.10 square metres of agricultural land, shrubbery and drain east of Stather Road, Scunthorpe (P210373 - Absolute Freehold) (HS1255 - Absolute Leasehold)	Jonathan Frank Jackson [REDACTED] Sarah Elisabeth Winkworth-Smith [REDACTED] William Norman Jackson [REDACTED] Unknown (in respect of mines and minerals)	Norman Jackson (Flixborough) Limited Low Farm Sommerby Barnetby DN38 6BW (Org No. - 00668862)	Norman Jackson (Flixborough) Limited Low Farm Sommerby Barnetby DN38 6BW (Org No. - 00668862) Scunthorpe & Gainsborough Water Management Board Shire Group of IDBs Epsom House Unit 2 Malton Way Adwick-le-Street Doncaster DN6 7FE (in respect of drain maintenance) Norinco Limited c/o Mike Walsh Estate Office Normanby Scunthorpe DN15 9HS (Org No. - 00566813) (in respect of access)	Unknown (in respect of drainage, support, light, apparatus and other easements on entry C9 on title HS1255) Anglian Water Services Limited Lancaster House Lancaster Way Ermine Business Park Huntingdon PE29 6XU (Org No. - 02366656) (in respect of apparatus) Northern Powergrid (Yorkshire) Plc Lloyds Court 78 Grey Street Newcastle Upon Tyne NE1 6AF (Org No. - 04112320) (in respect of apparatus) Cadent Gas Limited Cadent Pilot Way Ansty		




Land Plans Sheet No.	Plot Number on Land Plans	Extent, description and situation of land	Category 1			Category 2
			A person is within Category 1 if the applicant, after making diligent inquiry knows that the person is an owner, lessee, tenant (whatever the tenancy period) or occupier of the land; see section 57 (1) of the Planning Act 2008.			A person is within Category 2 if the applicant, after making diligent inquiry, knows that the person – (a) is interested in the land, or
			Freehold or Reputed Freehold Owners	Lessees or Tenants or Reputed Lessees or Tenants	Occupiers or Reputed Occupiers	(b) has power – (i) to sell and convey the land, or (ii) to release the land; see section 57 (2) of the Planning Act 2008.
					<p>The Normanby Estate Company Limited c/o Mike Walsh Estate Office Normanby Scunthorpe DN15 9HS (Org No. - 00169193) (in respect of access)</p> <p>Cadent Gas Limited Cadent Pilot Way Ansty Coventry CV7 9JU (Org No. - 10080864) (in respect of access)</p> <p>Unknown (in respect of access on entry C9 on title HS1255)</p>	<p>Coventry CV7 9JU (Org No. - 10080864) (in respect of apparatus and a restrictive covenant on entry C5 on title HS1255)</p>
4	4-74	<p>Permanent acquisition of 33.45 square metres of shrubbery and drain (Lysaght's Drain) east of Stather Road, Scunthorpe</p> <p><i>(P210373 - Absolute Freehold)</i></p>	<p>Jonathan Frank Jackson </p>	<p>Norman Jackson (Flixborough) Limited Low Farm Somerby Barnetby DN38 6BW (Org No. - 00668862)</p>	<p>Norman Jackson (Flixborough) Limited Low Farm Somerby Barnetby DN38 6BW (Org No. - 00668862)</p>	None



Land Plans Sheet No.	Plot Number on Land Plans	Extent, description and situation of land	Category 1			Category 2
			A person is within Category 1 if the applicant, after making diligent inquiry knows that the person is an owner, lessee, tenant (whatever the tenancy period) or occupier of the land; see section 57 (1) of the Planning Act 2008.			A person is within Category 2 if the applicant, after making diligent inquiry, knows that the person – (a) is interested in the land, or
			Freehold or Reputed Freehold Owners	Lessees or Tenants or Reputed Lessees or Tenants	Occupiers or Reputed Occupiers	(b) has power – (i) to sell and convey the land, or (ii) to release the land; see section 57 (2) of the Planning Act 2008.
			Sarah Elisabeth Winkworth-Smith  William Norman Jackson 		Scunthorpe & Gainsborough Water Management Board Shire Group of IDBs Epsom House Unit 2 Malton Way Adwick-le-Street Doncaster DN6 7FE (in respect of drain maintenance)	
4	4-75	Permanent acquisition of 2155.58 square metres of drain (Lysaght's Drain) east of Stather Road, Scunthorpe <i>(HS966 - Absolute Freehold)</i> <i>(HS1255 - Absolute Leasehold)</i>	Jonathan Frank Jackson  Sarah Elisabeth Winkworth-Smith  William Norman Jackson 	Norman Jackson (Flixborough) Limited Low Farm Somerby Barnetby DN38 6BW (Org No. - 00668862)	Norman Jackson (Flixborough) Limited Low Farm Somerby Barnetby DN38 6BW (Org No. - 00668862) Scunthorpe & Gainsborough Water Management Board Shire Group of IDBs Epsom House Unit 2 Malton Way Adwick-le-Street Doncaster DN6 7FE	Unknown (in respect of drainage, support, light, apparatus and other easements on entry C9 on title HS1255) Northern Powergrid (Yorkshire) Plc Lloyds Court 78 Grey Street Newcastle Upon Tyne NE1 6AF (Org No. - 04112320) (in respect of apparatus) Unknown (in respect of support, light, drainage, apparatus and other)

Land Plans Sheet No.	Plot Number on Land Plans	Extent, description and situation of land	Category 1			Category 2
			A person is within Category 1 if the applicant, after making diligent inquiry knows that the person is an owner, lessee, tenant (whatever the tenancy period) or occupier of the land; see section 57 (1) of the Planning Act 2008.			A person is within Category 2 if the applicant, after making diligent inquiry, knows that the person – (a) is interested in the land, or
			Freehold or Reputed Freehold Owners	Lessees or Tenants or Reputed Lessees or Tenants	Occupiers or Reputed Occupiers	(b) has power – (i) to sell and convey the land, or (ii) to release the land; see section 57 (2) of the Planning Act 2008.
		PH9 OLR Unknown (in respect of mines and minerals)		(in respect of drain maintenance) Norinco Limited c/o Mike Walsh Estate Office Normanby Scunthorpe DN15 9HS (Org No. - 00566813) (in respect of access) The Normanby Estate Company Limited c/o Mike Walsh Estate Office Normanby Scunthorpe DN15 9HS (Org No. - 00169193) (in respect of access) Unknown (in respect of access on entry A2 on title HS966) Tata Steel UK Limited 18 Grosvenor Place London SW1X 7HS (Org No. - 02280000)	easements on entry A2 on title HS966) Tata Steel UK Limited 18 Grosvenor Place London SW1X 7HS (Org No. - 02280000) (in respect of restrictive covenants, apparatus and other easements on entry C17 on title HS966) Unknown (in respect of drainage on entry C2 on title HS966) Cadent Gas Limited Cadent Pilot Way Ansty Coventry CV7 9JU (Org No. - 10080864) (in respect of apparatus and a restrictive covenant on entry C5 on title HS1255)	

Land Plans Sheet No.	Plot Number on Land Plans	Extent, description and situation of land	Category 1			Category 2
			A person is within Category 1 if the applicant, after making diligent inquiry knows that the person is an owner, lessee, tenant (whatever the tenancy period) or occupier of the land; see section 57 (1) of the Planning Act 2008.			A person is within Category 2 if the applicant, after making diligent inquiry, knows that the person – (a) is interested in the land, or
			Freehold or Reputed Freehold Owners	Lessees or Tenants or Reputed Lessees or Tenants	Occupiers or Reputed Occupiers	(b) has power – (i) to sell and convey the land, or (ii) to release the land; see section 57 (2) of the Planning Act 2008.
					(in respect of access) Cadent Gas Limited Cadent Pilot Way Ansty Coventry CV7 9JU (Org No. - 10080864) (in respect of access) Unknown (in respect of access on entry C9 on title HS1255)	
4	4-76	New rights over 100638.11 square metres of agricultural land and drain east of Stather Road, Scunthorpe (P210373 - Absolute Freehold) (HS1255 - Absolute Leasehold)	Jonathan Frank Jackson  Sarah Elisabeth Winkworth-Smith  William Norman Jackson 	Norman Jackson (Flixborough) Limited Low Farm Somerby Barnetby DN38 6BW (Org No. - 00668862)	Norman Jackson (Flixborough) Limited Low Farm Somerby Barnetby DN38 6BW (Org No. - 00668862) Norinco Limited c/o Mike Walsh Estate Office Normanby Scunthorpe DN15 9HS (Org No. - 00566813)	Unknown (in respect of drainage, support, light, apparatus and other easements on entry C9 on title HS1255) Cadent Gas Limited Cadent Pilot Way Ansty Coventry CV7 9JU (Org No. - 10080864) (in respect of apparatus and a restrictive covenant on entry


Land Plans Sheet No.	Plot Number on Land Plans	Extent, description and situation of land	Category 1			Category 2
			A person is within Category 1 if the applicant, after making diligent inquiry knows that the person is an owner, lessee, tenant (whatever the tenancy period) or occupier of the land; see section 57 (1) of the Planning Act 2008.			A person is within Category 2 if the applicant, after making diligent inquiry, knows that the person – (a) is interested in the land, or
			Freehold or Reputed Freehold Owners	Lessees or Tenants or Reputed Lessees or Tenants	Occupiers or Reputed Occupiers	(b) has power – (i) to sell and convey the land, or (ii) to release the land; see section 57 (2) of the Planning Act 2008.
		Strathtay Pitlochry PH9 OLR Unknown (in respect of mines and minerals)			(in respect of access) The Normanby Estate Company Limited c/o Mike Walsh Estate Office Normanby Scunthorpe DN15 9HS (Org No. - 00169193) (in respect of access) Cadent Gas Limited Cadent Pilot Way Ansty Coventry CV7 9JU (Org No. - 10080864) (in respect of access) Unknown (in respect of access on entry C9 on title HS1255)	C5 on title HS1255)
4	4-77	Permanent acquisition of 6407.60 square metres of hardstanding, buildings and unnamed track east of Stather Road, Scunthorpe	Jonathan Frank Jackson 	Norman Jackson (Flixborough) Limited Low Farm Sommerby Barnetby DN38 6BW	Norman Jackson (Flixborough) Limited Low Farm Sommerby Barnetby DN38 6BW	Unknown (in respect of drainage, support, light, apparatus and other easements on entry C9 on title HS1255)

Land Plans Sheet No.	Plot Number on Land Plans	Extent, description and situation of land	Category 1			Category 2
			A person is within Category 1 if the applicant, after making diligent inquiry knows that the person is an owner, lessee, tenant (whatever the tenancy period) or occupier of the land; see section 57 (1) of the Planning Act 2008.			A person is within Category 2 if the applicant, after making diligent inquiry, knows that the person – (a) is interested in the land, or
			Freehold or Reputed Freehold Owners	Lessees or Tenants or Reputed Lessees or Tenants	Occupiers or Reputed Occupiers	(b) has power – (i) to sell and convey the land, or (ii) to release the land; see section 57 (2) of the Planning Act 2008.
		(P210373 - Absolute Freehold) (HS1255 - Absolute Leasehold)	DN39 6RG Sarah Elisabeth Winkworth-Smith  William Norman Jackson  Unknown (in respect of mines and minerals)	(Org No. - 00668862)	(Org No. - 00668862) Norinco Limited c/o Mike Walsh Estate Office Normanby Scunthorpe DN15 9HS (Org No. - 00566813) (in respect of access) The Normanby Estate Company Limited c/o Mike Walsh Estate Office Normanby Scunthorpe DN15 9HS (Org No. - 00169193) (in respect of access) Unknown (in respect of access on entry C9 on title HS1255)	Anglian Water Services Limited Lancaster House Lancaster Way Ermine Business Park Huntingdon PE29 6XU (Org No. - 02366656) (in respect of apparatus) Northern Powergrid (Yorkshire) Plc Lloyds Court 78 Grey Street Newcastle Upon Tyne NE1 6AF (Org No. - 04112320) (in respect of apparatus)
4	4-78	Permanent acquisition of 9421.82 square metres of agricultural land and drain east of Stather Road, Scunthorpe	Jonathan Frank Jackson 	Norman Jackson (Flixborough) Limited Low Farm Sommerby Barnetby DN38 6BW	Norman Jackson (Flixborough) Limited Low Farm Sommerby Barnetby DN38 6BW	Unknown (in respect of drainage, support, light, apparatus and other easements on entry C9 on title HS1255)



Land Plans Sheet No.	Plot Number on Land Plans	Extent, description and situation of land	Category 1			Category 2
			A person is within Category 1 if the applicant, after making diligent inquiry knows that the person is an owner, lessee, tenant (whatever the tenancy period) or occupier of the land; see section 57 (1) of the Planning Act 2008.			A person is within Category 2 if the applicant, after making diligent inquiry, knows that the person – (a) is interested in the land, or
			Freehold or Reputed Freehold Owners	Lessees or Tenants or Reputed Lessees or Tenants	Occupiers or Reputed Occupiers	(b) has power – (i) to sell and convey the land, or (ii) to release the land; see section 57 (2) of the Planning Act 2008.
		(P210373 - Absolute Freehold) (HS1255 - Absolute Leasehold)	DN39 6RG Sarah Elisabeth Winkworth-Smith  William Norman Jackson  Unknown (in respect of mines and minerals)	(Org No. - 00668862)	(Org No. - 00668862) Norinco Limited c/o Mike Walsh Estate Office Normanby Scunthorpe DN15 9HS (Org No. - 00566813) (in respect of access) The Normanby Estate Company Limited c/o Mike Walsh Estate Office Normanby Scunthorpe DN15 9HS (Org No. - 00169193) (in respect of access) Cadent Gas Limited Cadent Pilot Way Ansty Coventry CV7 9JU (Org No. - 10080864) (in respect of access)	Anglian Water Services Limited Lancaster House Lancaster Way Ermine Business Park Huntingdon PE29 6XU (Org No. - 02366656) (in respect of apparatus) Northern Powergrid (Yorkshire) Plc Lloyds Court 78 Grey Street Newcastle Upon Tyne NE1 6AF (Org No. - 04112320) (in respect of apparatus) Severn Trent Water Limited Severn Trent Centre 2 St John's Street Coventry CV1 2LZ (Org No. - 02366686) (in respect of apparatus) Cadent Gas Limited Cadent Pilot Way Ansty

Land Plans Sheet No.	Plot Number on Land Plans	Extent, description and situation of land	Category 1			Category 2
			A person is within Category 1 if the applicant, after making diligent inquiry knows that the person is an owner, lessee, tenant (whatever the tenancy period) or occupier of the land; see section 57 (1) of the Planning Act 2008.			A person is within Category 2 if the applicant, after making diligent inquiry, knows that the person – (a) is interested in the land, or
			Freehold or Reputed Freehold Owners	Lessees or Tenants or Reputed Lessees or Tenants	Occupiers or Reputed Occupiers	(b) has power – (i) to sell and convey the land, or (ii) to release the land; see section 57 (2) of the Planning Act 2008.
					Unknown (in respect of access on entry C9 on title HS1255)	Coventry CV7 9JU (Org No. - 10080864) (in respect of apparatus and a restrictive covenant on entry C5 on title HS1255)
4	4-79	Permanent acquisition of 127.70 square metres of agricultural land and drain east of Stather Road, Scunthorpe (P210373 - Absolute Freehold) (HS1255 - Absolute Leasehold)	Jonathan Frank Jackson [REDACTED] Sarah Elisabeth Winkworth-Smith [REDACTED] William Norman Jackson [REDACTED] Unknown (in respect of mines and minerals)	Norman Jackson (Flixborough) Limited Low Farm Somerby Barnetby DN38 6BW (Org No. - 00668862)	Norman Jackson (Flixborough) Limited Low Farm Somerby Barnetby DN38 6BW (Org No. - 00668862) Norinco Limited c/o Mike Walsh Estate Office Normanby Scunthorpe DN15 9HS (Org No. - 00566813) (in respect of access) The Normanby Estate Company Limited c/o Mike Walsh Estate Office Normanby Scunthorpe DN15 9HS	Unknown (in respect of drainage, support, light, apparatus and other easements on entry C9 on title HS1255) Cadent Gas Limited Cadent Pilot Way Ansty Coventry CV7 9JU (Org No. - 10080864) (in respect of apparatus and a restrictive covenant on entry C5 on title HS1255)


Land Plans Sheet No.	Plot Number on Land Plans	Extent, description and situation of land	Category 1			Category 2
			A person is within Category 1 if the applicant, after making diligent inquiry knows that the person is an owner, lessee, tenant (whatever the tenancy period) or occupier of the land; see section 57 (1) of the Planning Act 2008.			A person is within Category 2 if the applicant, after making diligent inquiry, knows that the person – (a) is interested in the land, or
			Freehold or Reputed Freehold Owners	Lessees or Tenants or Reputed Lessees or Tenants	Occupiers or Reputed Occupiers	(b) has power – (i) to sell and convey the land, or (ii) to release the land; see section 57 (2) of the Planning Act 2008.
					(Org No. - 00169193) (in respect of access) Cadent Gas Limited Cadent Pilot Way Ansty Coventry CV7 9JU (Org No. - 10080864) (in respect of access) Unknown (in respect of access on entry C9 on title HS1255)	
4	4-80	Permanent acquisition of 1274.89 square metres of unnamed track east of Stather Road, Scunthorpe (P210373 - Absolute Freehold) (HS1255 - Absolute Leasehold)	Jonathan Frank Jackson [REDACTED] Sarah Elisabeth Winkworth-Smith [REDACTED]	Norman Jackson (Flixborough) Limited Low Farm Somerby Barnetby DN38 6BW (Org No. - 00668862)	Norman Jackson (Flixborough) Limited Low Farm Somerby Barnetby DN38 6BW (Org No. - 00668862) Amber Real Estate Investments (Agriculture) Limited 2nd Floor Colmore Court 9 Colmore Row Birmingham	Unknown (in respect of drainage, support, light, apparatus and other easements on entry C9 on title HS1255) Cadent Gas Limited Cadent Pilot Way Ansty Coventry CV7 9JU (Org No. - 10080864) (in respect of apparatus and a restrictive covenant on entry

Land Plans Sheet No.	Plot Number on Land Plans	Extent, description and situation of land	Category 1			Category 2
			<i>A person is within Category 1 if the applicant, after making diligent inquiry knows that the person is an owner, lessee, tenant (whatever the tenancy period) or occupier of the land; see section 57 (1) of the Planning Act 2008.</i>			<i>A person is within Category 2 if the applicant, after making diligent inquiry, knows that the person – (a) is interested in the land, or</i>
			Freehold or Reputed Freehold Owners	Lessees or Tenants or Reputed Lessees or Tenants	Occupiers or Reputed Occupiers	<i>(b) has power – (i) to sell and convey the land, or (ii) to release the land; see section 57 (2) of the Planning Act 2008.</i>
			William Norman Jackson  Unknown (in respect of mines and minerals)		B3 2BJ (Org No. - 09885883) (in respect of access) Norinco Limited c/o Mike Walsh Estate Office Normanby Scunthorpe DN15 9HS (Org No. - 00566813) (in respect of access) The Normanby Estate Company Limited c/o Mike Walsh Estate Office Normanby Scunthorpe DN15 9HS (Org No. - 00169193) (in respect of access) Cadent Gas Limited Cadent Pilot Way Ansty Coventry CV7 9JU (Org No. - 10080864)	C5 on title HS1255) Northern Powergrid (Yorkshire) Plc Lloyds Court 78 Grey Street Newcastle Upon Tyne NE1 6AF (Org No. - 04112320) (in respect of apparatus)

Land Plans Sheet No.	Plot Number on Land Plans	Extent, description and situation of land	Category 1			Category 2
			A person is within Category 1 if the applicant, after making diligent inquiry knows that the person is an owner, lessee, tenant (whatever the tenancy period) or occupier of the land; see section 57 (1) of the Planning Act 2008.			A person is within Category 2 if the applicant, after making diligent inquiry, knows that the person – (a) is interested in the land, or
			Freehold or Reputed Freehold Owners	Lessees or Tenants or Reputed Lessees or Tenants	Occupiers or Reputed Occupiers	(b) has power – (i) to sell and convey the land, or (ii) to release the land; see section 57 (2) of the Planning Act 2008.
					(in respect of access) Unknown (in respect of access on entry C9 on title HS1255)	
4	4-81	New rights over 2229.90 square metres of unnamed track east of Stather Road, Scunthorpe (P210373 - Absolute Freehold) (HS1255 - Absolute Leasehold)	Jonathan Frank Jackson [REDACTED] Sarah Elisabeth Winkworth-Smith [REDACTED] William Norman Jackson [REDACTED] Unknown (in respect of mines and minerals)	Norman Jackson (Flixborough) Limited Low Farm Somerby Barnetby DN38 6BW (Org No. - 00668862)	Norman Jackson (Flixborough) Limited Low Farm Somerby Barnetby DN38 6BW (Org No. - 00668862) Amber Real Estate Investments (Agriculture) Limited 2nd Floor Colmore Court 9 Colmore Row Birmingham B3 2BJ (Org No. - 09885883) (in respect of access) Norinco Limited c/o Mike Walsh Estate Office Normanby Scunthorpe DN15 9HS	Unknown (in respect of drainage, support, light, apparatus and other easements on entry C9 on title HS1255) Anglian Water Services Limited Lancaster House Lancaster Way Ermine Business Park Huntingdon PE29 6XU (Org No. - 02366656) (in respect of apparatus)

Land Plans Sheet No.	Plot Number on Land Plans	Extent, description and situation of land	Category 1			Category 2
			A person is within Category 1 if the applicant, after making diligent inquiry knows that the person is an owner, lessee, tenant (whatever the tenancy period) or occupier of the land; see section 57 (1) of the Planning Act 2008.			A person is within Category 2 if the applicant, after making diligent inquiry, knows that the person – (a) is interested in the land, or
			Freehold or Reputed Freehold Owners	Lessees or Tenants or Reputed Lessees or Tenants	Occupiers or Reputed Occupiers	(b) has power – (i) to sell and convey the land, or (ii) to release the land; see section 57 (2) of the Planning Act 2008.
					(Org No. - 00566813) (in respect of access) The Normanby Estate Company Limited c/o Mike Walsh Estate Office Normanby Scunthorpe DN15 9HS (Org No. - 00169193) (in respect of access) Unknown (in respect of access on entry C9 on title HS1255)	
4	4-82	New rights over 2197.07 square metres of agricultural land east of Stather Road, Scunthorpe <i>(P210373 - Absolute Freehold)</i> <i>(HS1255 - Absolute Leasehold)</i>	Jonathan Frank Jackson  Sarah Elisabeth Winkworth-Smith 	Norman Jackson (Flixborough) Limited Low Farm Somerby Barnetby DN38 6BW (Org No. - 00668862)	Norman Jackson (Flixborough) Limited Low Farm Somerby Barnetby DN38 6BW (Org No. - 00668862) Norinco Limited c/o Mike Walsh Estate Office Normanby Scunthorpe DN15 9HS	Unknown (in respect of drainage, support, light, apparatus and other easements on entry C9 on title HS1255)

Land Plans Sheet No.	Plot Number on Land Plans	Extent, description and situation of land	Category 1			Category 2
			A person is within Category 1 if the applicant, after making diligent inquiry knows that the person is an owner, lessee, tenant (whatever the tenancy period) or occupier of the land; see section 57 (1) of the Planning Act 2008.			A person is within Category 2 if the applicant, after making diligent inquiry, knows that the person – (a) is interested in the land, or
			Freehold or Reputed Freehold Owners	Lessees or Tenants or Reputed Lessees or Tenants	Occupiers or Reputed Occupiers	(b) has power – (i) to sell and convey the land, or (ii) to release the land; see section 57 (2) of the Planning Act 2008.
			William Norman Jackson [REDACTED] Unknown (in respect of mines and minerals)		(Org No. - 00566813) (in respect of access) The Normanby Estate Company Limited c/o Mike Walsh Estate Office Normanby Scunthorpe DN15 9HS (Org No. - 00169193) (in respect of access) Unknown (in respect of access on entry C9 on title HS1255)	
4	4-83	Permanent acquisition of 564.55 square metres of drain (Lysaght's Drain) north west of Holyrood Drive, Scunthorpe (HS966 - Absolute Freehold) (HS1255 - Absolute Leasehold)	Jonathan Frank Jackson [REDACTED] Sarah Elisabeth Winkworth-Smith [REDACTED]	Norman Jackson (Flixborough) Limited Low Farm Somerby Barnetby DN38 6BW (Org No. - 00668862)	Norman Jackson (Flixborough) Limited Low Farm Somerby Barnetby DN38 6BW (Org No. - 00668862) Scunthorpe & Gainsborough Water Management Board Shire Group of IDBs Epsom House Unit 2 Malton Way	Unknown (in respect of drainage, support, light, apparatus and other easements on entry C9 on title HS1255) Anglian Water Services Limited Lancaster House Lancaster Way Ermine Business Park Huntingdon PE29 6XU (Org No. - 02366656)

Land Plans Sheet No.	Plot Number on Land Plans	Extent, description and situation of land	Category 1			Category 2		
			A person is within Category 1 if the applicant, after making diligent inquiry knows that the person is an owner, lessee, tenant (whatever the tenancy period) or occupier of the land; see section 57 (1) of the Planning Act 2008.					
			Freehold or Reputed Freehold Owners	Lessees or Tenants or Reputed Lessees or Tenants	Occupiers or Reputed Occupiers	(b) has power – (i) to sell and convey the land, or (ii) to release the land; see section 57 (2) of the Planning Act 2008.		
			<p>William Norman Jackson </p> <p>Unknown (in respect of mines and minerals)</p>		<p>Adwick-le-Street Doncaster DN6 7FE (in respect of drain maintenance)</p> <p>Norinco Limited c/o Mike Walsh Estate Office Normanby Scunthorpe DN15 9HS (Org No. - 00566813) (in respect of access)</p> <p>The Normanby Estate Company Limited c/o Mike Walsh Estate Office Normanby Scunthorpe DN15 9HS (Org No. - 00169193) (in respect of access)</p> <p>Unknown (in respect of access on entry A2 on title HS966)</p> <p>Tata Steel UK Limited 18 Grosvenor Place</p>	<p>(in respect of apparatus)</p> <p>Unknown (in respect of support, light, drainage, apparatus and other easements on entry A2 on title HS966)</p> <p>Tata Steel UK Limited 18 Grosvenor Place London SW1X 7HS (Org No. - 02280000) (in respect of restrictive covenants, apparatus and other easements on entry C17 on title HS966)</p> <p>Unknown (in respect of drainage on entry C2 on title HS966)</p>		

Land Plans Sheet No.	Plot Number on Land Plans	Extent, description and situation of land	Category 1			Category 2
			A person is within Category 1 if the applicant, after making diligent inquiry knows that the person is an owner, lessee, tenant (whatever the tenancy period) or occupier of the land; see section 57 (1) of the Planning Act 2008.			A person is within Category 2 if the applicant, after making diligent inquiry, knows that the person – (a) is interested in the land, or
			Freehold or Reputed Freehold Owners	Lessees or Tenants or Reputed Lessees or Tenants	Occupiers or Reputed Occupiers	(b) has power – (i) to sell and convey the land, or (ii) to release the land; see section 57 (2) of the Planning Act 2008.
					London SW1X 7HS (Org No. - 02280000) (in respect of access) Unknown (in respect of access on entry C9 on title HS1255)	
4	4-84	Permanent acquisition of 20.70 square metres of drain (Lysaght's Drain) and unnamed track east of Stather Road, Scunthorpe (HS966 - Absolute Freehold) (HS1255 - Absolute Leasehold)	Jonathan Frank Jackson [REDACTED] Sarah Elisabeth Winkworth-Smith [REDACTED] William Norman Jackson [REDACTED] Unknown (in respect of mines and	Norman Jackson (Flixborough) Limited Low Farm Somerby Barnetby DN38 6BW (Org No. - 00668862)	Norman Jackson (Flixborough) Limited Low Farm Somerby Barnetby DN38 6BW (Org No. - 00668862) Scunthorpe & Gainsborough Water Management Board Shire Group of IDBs Epsom House Unit 2 Malton Way Adwick-le-Street Doncaster DN6 7FE (in respect of drain maintenance) Amber Real Estate Investments (Agriculture)	Unknown (in respect of drainage, support, light, apparatus and other easements on entry C9 on title HS1255) Anglian Water Services Limited Lancaster House Lancaster Way Ermine Business Park Huntingdon PE29 6XU (Org No. - 02366656) (in respect of apparatus) Unknown (in respect of support, light, drainage, apparatus and other easements on entry A2 on title HS966)

Land Plans Sheet No.	Plot Number on Land Plans	Extent, description and situation of land	Category 1			Category 2
			A person is within Category 1 if the applicant, after making diligent inquiry knows that the person is an owner, lessee, tenant (whatever the tenancy period) or occupier of the land; see section 57 (1) of the Planning Act 2008.			A person is within Category 2 if the applicant, after making diligent inquiry, knows that the person – (a) is interested in the land, or
			Freehold or Reputed Freehold Owners	Lessees or Tenants or Reputed Lessees or Tenants	Occupiers or Reputed Occupiers	(b) has power – (i) to sell and convey the land, or (ii) to release the land; see section 57 (2) of the Planning Act 2008.
			minerals)		<p>Limited 2nd Floor Colmore Court 9 Colmore Row Birmingham B3 2BJ (Org No. - 09885883) (in respect of access)</p> <p>Norinco Limited c/o Mike Walsh Estate Office Normanby Scunthorpe DN15 9HS (Org No. - 00566813) (in respect of access)</p> <p>The Normanby Estate Company Limited c/o Mike Walsh Estate Office Normanby Scunthorpe DN15 9HS (Org No. - 00169193) (in respect of access)</p> <p>Unknown (in respect of access on entry</p>	<p>Tata Steel UK Limited 18 Grosvenor Place London SW1X 7HS (Org No. - 02280000) (in respect of restrictive covenants, apparatus and other easements on entry C17 on title HS966)</p> <p>Unknown (in respect of drainage on entry C2 on title HS966)</p>

Land Plans Sheet No.	Plot Number on Land Plans	Extent, description and situation of land	Category 1			Category 2
			A person is within Category 1 if the applicant, after making diligent inquiry knows that the person is an owner, lessee, tenant (whatever the tenancy period) or occupier of the land; see section 57 (1) of the Planning Act 2008.			A person is within Category 2 if the applicant, after making diligent inquiry, knows that the person – (a) is interested in the land, or
			Freehold or Reputed Freehold Owners	Lessees or Tenants or Reputed Lessees or Tenants	Occupiers or Reputed Occupiers	(b) has power – (i) to sell and convey the land, or (ii) to release the land; see section 57 (2) of the Planning Act 2008.
					<p>A2 on title HS966)</p> <p>Tata Steel UK Limited 18 Grosvenor Place London SW1X 7HS (Org No. - 02280000) (in respect of access)</p> <p>Unknown (in respect of access on entry C9 on title HS1255)</p>	
4	4-85	<p>Permanent acquisition of 10427.19 square metres of agricultural land and drain (Lysaght's Drain) north west of Holyrood Drive, Scunthorpe</p> <p>(HS264760 - Absolute Freehold) (HS1255 - Absolute Leasehold)</p>	<p>Jonathan Frank Jackson [REDACTED]</p> <p>Sarah Elisabeth Winkworth-Smith [REDACTED]</p> <p>William Norman Jackson [REDACTED]</p>	<p>Norman Jackson (Flixborough) Limited Low Farm Somerby Barnetby DN38 6BW (Org No. - 00668862)</p>	<p>Norman Jackson (Flixborough) Limited Low Farm Somerby Barnetby DN38 6BW (Org No. - 00668862)</p> <p>Scunthorpe & Gainsborough Water Management Board Shire Group of IDBs Epsom House Unit 2 Malton Way Adwick-le-Street Doncaster DN6 7FE</p>	<p>Unknown (in respect of drainage, support, light, apparatus and other easements on entry C1 on title HS264760)</p> <p>Unknown (in respect of drainage on entry C2 on title HS264760)</p> <p>Unknown (in respect of drainage, support, light, apparatus and other easements on entry C9 on title HS1255)</p> <p>Unknown (in respect of drainage on</p>

Land Plans Sheet No.	Plot Number on Land Plans	Extent, description and situation of land	Category 1			Category 2
			A person is within Category 1 if the applicant, after making diligent inquiry knows that the person is an owner, lessee, tenant (whatever the tenancy period) or occupier of the land; see section 57 (1) of the Planning Act 2008.			A person is within Category 2 if the applicant, after making diligent inquiry, knows that the person – (a) is interested in the land, or
			Freehold or Reputed Freehold Owners	Lessees or Tenants or Reputed Lessees or Tenants	Occupiers or Reputed Occupiers	(b) has power – (i) to sell and convey the land, or (ii) to release the land; see section 57 (2) of the Planning Act 2008.
			PH9 OLR Unknown (in respect of mines and minerals)		(in respect of drain maintenance) Norinco Limited c/o Mike Walsh Estate Office Normanby Scunthorpe DN15 9HS (Org No. - 00566813) (in respect of access) The Normanby Estate Company Limited c/o Mike Walsh Estate Office Normanby Scunthorpe DN15 9HS (Org No. - 00169193) (in respect of access) Tata Steel UK Limited 18 Grosvenor Place London SW1X 7HS (Org No. - 02280000) (in respect of access) Unknown (in respect of access on entry	entry C10 on title HS1255) 2 Sisters Food Group Limited Trinity Park House Trinity Business Park Fox Way Wakefield WF2 8EE (Org No. - 02826929) (in respect of apparatus) Northern Powergrid (Yorkshire) Plc Lloyds Court 78 Grey Street Newcastle Upon Tyne NE1 6AF (Org No. - 04112320) (in respect of apparatus) Severn Trent Water Limited Severn Trent Centre 2 St John's Street Coventry CV1 2LZ (Org No. - 02366686) (in respect of apparatus) Anglian Water Services Limited Lancaster House



Land Plans Sheet No.	Plot Number on Land Plans	Extent, description and situation of land	Category 1			Category 2
			A person is within Category 1 if the applicant, after making diligent inquiry knows that the person is an owner, lessee, tenant (whatever the tenancy period) or occupier of the land; see section 57 (1) of the Planning Act 2008.			A person is within Category 2 if the applicant, after making diligent inquiry, knows that the person – (a) is interested in the land, or
			Freehold or Reputed Freehold Owners	Lessees or Tenants or Reputed Lessees or Tenants	Occupiers or Reputed Occupiers	(b) has power – (i) to sell and convey the land, or (ii) to release the land; see section 57 (2) of the Planning Act 2008.
					<p>A2 on title HS264760)</p> <p>Unknown (in respect of access on entry C1 on title HS264760)</p> <p>Unknown (in respect of access on entry C9 on title HS1255)</p> <p>Lancaster Way Ermine Business Park Huntingdon PE29 6XU (Org No. - 02366656) (in respect of apparatus)</p> <p>Unknown (in respect of drainage, support, light, apparatus and other easements on entry A2 on title HS264760)</p> <p>Tata Steel UK Limited 18 Grosvenor Place London SW1X 7HS (Org No. - 02280000) (in respect of apparatus)</p>	
4	4-86	<p>Permanent acquisition of 9133.29 square metres of agricultural land and drain north west of Holyrood Drive, Scunthorpe and electricity cables</p> <p>(P210373 - Absolute Freehold) (HS1255 - Absolute Leasehold)</p>	<p>Jonathan Frank Jackson Wootton Grange [REDACTED]</p> <p>Sarah Elisabeth Winkworth-Smith [REDACTED]</p>	<p>Norman Jackson (Flixborough) Limited Low Farm Somerby Barnetby DN38 6BW (Org No. - 00668862)</p>	<p>Norman Jackson (Flixborough) Limited Low Farm Somerby Barnetby DN38 6BW (Org No. - 00668862)</p> <p>Norinco Limited c/o Mike Walsh Estate Office</p>	<p>Unknown (in respect of drainage, support, light, apparatus and other easements on entry C9 on title HS1255)</p> <p>Northern Powergrid (Yorkshire) Plc Lloyds Court 78 Grey Street Newcastle Upon Tyne</p>

Land Plans Sheet No.	Plot Number on Land Plans	Extent, description and situation of land	Category 1			Category 2
			A person is within Category 1 if the applicant, after making diligent inquiry knows that the person is an owner, lessee, tenant (whatever the tenancy period) or occupier of the land; see section 57 (1) of the Planning Act 2008.			A person is within Category 2 if the applicant, after making diligent inquiry, knows that the person – (a) is interested in the land, or
			Freehold or Reputed Freehold Owners	Lessees or Tenants or Reputed Lessees or Tenants	Occupiers or Reputed Occupiers	(b) has power – (i) to sell and convey the land, or (ii) to release the land; see section 57 (2) of the Planning Act 2008.
			Bakewell DE45 1NX William Norman Jackson [REDACTED] Unknown (in respect of mines and minerals)		Normanby Scunthorpe DN15 9HS (Org No. - 00566813) (in respect of access) The Normanby Estate Company Limited c/o Mike Walsh Estate Office Normanby Scunthorpe DN15 9HS (Org No. - 00169193) (in respect of access) Unknown (in respect of access on entry C9 on title HS1255)	NE1 6AF (Org No. - 04112320) (in respect of apparatus) Anglian Water Services Limited Lancaster House Lancaster Way Ermine Business Park Huntingdon PE29 6XU (Org No. - 02366656) (in respect of apparatus) Severn Trent Water Limited Severn Trent Centre 2 St John's Street Coventry CV1 2LZ (Org No. - 02366686) (in respect of apparatus)
4	4-87	New rights over 62364.26 square metres of agricultural land and drain east of Stather Road, Scunthorpe and pylons and electricity cables (P210373 - Absolute Freehold) (HS1255 - Absolute Leasehold)	Jonathan Frank Jackson [REDACTED] Sarah Elisabeth Winkworth-Smith	Norman Jackson (Flixborough) Limited Low Farm Somerby Barnetby DN38 6BW (Org No. - 00668862)	Norman Jackson (Flixborough) Limited Low Farm Somerby Barnetby DN38 6BW (Org No. - 00668862)	Unknown (in respect of drainage, support, light, apparatus and other easements on entry C9 on title HS1255) Severn Trent Water Limited Severn Trent Centre 2 St John's Street

Land Plans Sheet No.	Plot Number on Land Plans	Extent, description and situation of land	Category 1			Category 2
			A person is within Category 1 if the applicant, after making diligent inquiry knows that the person is an owner, lessee, tenant (whatever the tenancy period) or occupier of the land; see section 57 (1) of the Planning Act 2008.			A person is within Category 2 if the applicant, after making diligent inquiry, knows that the person – (a) is interested in the land, or
			Freehold or Reputed Freehold Owners	Lessees or Tenants or Reputed Lessees or Tenants	Occupiers or Reputed Occupiers	(b) has power – (i) to sell and convey the land, or (ii) to release the land; see section 57 (2) of the Planning Act 2008.
			<p>[REDACTED]</p> <p>William Norman Jackson Derculich House</p> <p>[REDACTED]</p> <p>Unknown (in respect of mines and minerals)</p>		<p>Norinco Limited c/o Mike Walsh Estate Office Normanby Scunthorpe DN15 9HS (Org No. - 00566813) (in respect of access)</p> <p>The Normanby Estate Company Limited c/o Mike Walsh Estate Office Normanby Scunthorpe DN15 9HS (Org No. - 00169193) (in respect of access)</p> <p>Unknown (in respect of access on entry C9 on title HS1255)</p>	<p>Coventry CV1 2LZ (Org No. - 02366686) (in respect of apparatus)</p> <p>Anglian Water Services Limited Lancaster House Lancaster Way Ermine Business Park Huntingdon PE29 6XU (Org No. - 02366656) (in respect of apparatus)</p> <p>Northern Powergrid (Yorkshire) Plc Lloyds Court 78 Grey Street Newcastle Upon Tyne NE1 6AF (Org No. - 04112320) (in respect of apparatus)</p>
4	4-88	New rights over 61922.61 square metres of agricultural land and drain north west of Holyrood Drive, Scunthorpe and utility pole and electricity cables	Jonathan Frank Jackson [REDACTED]	Norman Jackson (Flixborough) Limited Low Farm Somerby Barnetby DN38 6BW	Norman Jackson (Flixborough) Limited Low Farm Somerby Barnetby DN38 6BW	Unknown (in respect of drainage, support, light, apparatus and other easements on entry C9 on title HS1255)




Land Plans Sheet No.	Plot Number on Land Plans	Extent, description and situation of land	Category 1			Category 2
			A person is within Category 1 if the applicant, after making diligent inquiry knows that the person is an owner, lessee, tenant (whatever the tenancy period) or occupier of the land; see section 57 (1) of the Planning Act 2008.			A person is within Category 2 if the applicant, after making diligent inquiry, knows that the person – (a) is interested in the land, or
			Freehold or Reputed Freehold Owners	Lessees or Tenants or Reputed Lessees or Tenants	Occupiers or Reputed Occupiers	(b) has power – (i) to sell and convey the land, or (ii) to release the land; see section 57 (2) of the Planning Act 2008.
		(P210373 - Absolute Freehold) (HS1255 - Absolute Leasehold)	Sarah Elisabeth Winkworth-Smith [REDACTED] William Norman Jackson [REDACTED] Unknown (in respect of mines and minerals)	(Org No. - 00668862)	(Org No. - 00668862) Norinco Limited c/o Mike Walsh Estate Office Normanby Scunthorpe DN15 9HS (Org No. - 00566813) (in respect of access) The Normanby Estate Company Limited c/o Mike Walsh Estate Office Normanby Scunthorpe DN15 9HS (Org No. - 00169193) (in respect of access) Unknown (in respect of access on entry C9 on title HS1255)	Anglian Water Services Limited Lancaster House Lancaster Way Ermine Business Park Huntingdon PE29 6XU (Org No. - 02366656) (in respect of apparatus) Severn Trent Water Limited Severn Trent Centre 2 St John's Street Coventry CV1 2LZ (Org No. - 02366686) (in respect of apparatus) Northern Powergrid (Yorkshire) Plc Lloyds Court 78 Grey Street Newcastle Upon Tyne NE1 6AF (Org No. - 04112320) (in respect of apparatus)
4	4-89	Permanent acquisition of 1454.93 square metres of drain (Lysaght's Drain) north	Sarah Elisabeth Winkworth-Smith [REDACTED]	Norman Jackson (Flixborough) Limited Low Farm Somerby	Norman Jackson (Flixborough) Limited Low Farm Somerby	Unknown (in respect of drainage, support, light, apparatus and other easements on entry C9)

Land Plans Sheet No.	Plot Number on Land Plans	Extent, description and situation of land	Category 1			Category 2
			A person is within Category 1 if the applicant, after making diligent inquiry knows that the person is an owner, lessee, tenant (whatever the tenancy period) or occupier of the land; see section 57 (1) of the Planning Act 2008.			A person is within Category 2 if the applicant, after making diligent inquiry, knows that the person – (a) is interested in the land, or
			Freehold or Reputed Freehold Owners	Lessees or Tenants or Reputed Lessees or Tenants	Occupiers or Reputed Occupiers	(b) has power – (i) to sell and convey the land, or (ii) to release the land; see section 57 (2) of the Planning Act 2008.
		<p>west of Holyrood Drive, Scunthorpe</p> <p><i>(HS966 - Absolute Freehold)</i> <i>(HS1255 - Absolute Leasehold)</i></p>	<p>Bakewell DE45 1NX</p> <p>Jonathan Frank Jackson [REDACTED]</p> <p>William Norman Jackson [REDACTED]</p> <p>Unknown (in respect of mines and minerals)</p>	<p>Barnetby DN38 6BW (Org No. - 00668862)</p>	<p>Barnetby DN38 6BW (Org No. - 00668862)</p> <p>Scunthorpe & Gainsborough Water Management Board Shire Group of IDBs Epsom House Unit 2 Malton Way Adwick-le-Street Doncaster DN6 7FE (in respect of drain maintenance)</p> <p>Norinco Limited c/o Mike Walsh Estate Office Normanby Scunthorpe DN15 9HS (Org No. - 00566813) (in respect of access)</p> <p>The Normanby Estate Company Limited c/o Mike Walsh Estate Office Normanby Scunthorpe</p>	<p>on title HS1255)</p> <p>Northern Powergrid (Yorkshire) Plc Lloyds Court 78 Grey Street Newcastle Upon Tyne NE1 6AF (Org No. - 04112320) (in respect of apparatus)</p> <p>Unknown (in respect of support, light, drainage, apparatus and other easements on entry A2 on title HS966)</p> <p>Tata Steel UK Limited 18 Grosvenor Place London SW1X 7HS (Org No. - 02280000) (in respect of restrictive covenants, apparatus and other easements on entry C17 on title HS966)</p> <p>Unknown (in respect of drainage on entry C2 on title HS966)</p>



Land Plans Sheet No.	Plot Number on Land Plans	Extent, description and situation of land	Category 1			Category 2		
			A person is within Category 1 if the applicant, after making diligent inquiry knows that the person is an owner, lessee, tenant (whatever the tenancy period) or occupier of the land; see section 57 (1) of the Planning Act 2008.					
			Freehold or Reputed Freehold Owners	Lessees or Tenants or Reputed Lessees or Tenants	Occupiers or Reputed Occupiers	(b) has power – (i) to sell and convey the land, or (ii) to release the land; see section 57 (2) of the Planning Act 2008.		
					DN15 9HS (Org No. - 00169193) (in respect of access) Unknown (in respect of access on entry A2 on title HS966) Tata Steel UK Limited 18 Grosvenor Place London SW1X 7HS (Org No. - 02280000) (in respect of access) Unknown (in respect of access on entry C9 on title HS1255)	Severn Trent Water Limited Severn Trent Centre 2 St John's Street Coventry CV1 2LZ (Org No. - 02366686) (in respect of apparatus)		
N/A	4-90	Number No Longer In Use						
4	4-91	Permanent acquisition of 829.94 square metres of agricultural land north of Holyrood Drive, Scunthorpe <i>(P210373 - Absolute Freehold)</i> <i>(HS1255 - Absolute Leasehold)</i>	Jonathan Frank Jackson  Sarah Elisabeth Winkworth-Smith 	Norman Jackson (Flixborough) Limited Low Farm Somerby Barnetby DN38 6BW (Org No. - 00668862)	Norman Jackson (Flixborough) Limited Low Farm Somerby Barnetby DN38 6BW (Org No. - 00668862) Norinco Limited c/o Mike Walsh	Unknown (in respect of drainage, support, light, apparatus and other easements on entry C9 on title HS1255)		


Land Plans Sheet No.	Plot Number on Land Plans	Extent, description and situation of land	Category 1			Category 2
			A person is within Category 1 if the applicant, after making diligent inquiry knows that the person is an owner, lessee, tenant (whatever the tenancy period) or occupier of the land; see section 57 (1) of the Planning Act 2008.			A person is within Category 2 if the applicant, after making diligent inquiry, knows that the person – (a) is interested in the land, or
			Freehold or Reputed Freehold Owners	Lessees or Tenants or Reputed Lessees or Tenants	Occupiers or Reputed Occupiers	(b) has power – (i) to sell and convey the land, or (ii) to release the land; see section 57 (2) of the Planning Act 2008.
			<p>[REDACTED]</p> <p>William Norman Jackson</p> <p>[REDACTED]</p> <p>Unknown (in respect of mines and minerals)</p>		<p>Estate Office Normanby Scunthorpe DN15 9HS (Org No. - 00566813) (in respect of access)</p> <p>The Normanby Estate Company Limited c/o Mike Walsh Estate Office Normanby Scunthorpe DN15 9HS (Org No. - 00169193) (in respect of access)</p> <p>Unknown (in respect of access on entry C9 on title HS1255)</p>	
4	4-92	<p>Permanent acquisition of 27.27 square metres of drain north of Holyrood Drive, Scunthorpe</p> <p><i>(Unregistered)</i></p>	<p>Unknown (in respect of private drain)</p> <p>Norinco Limited c/o Mike Walsh Estate Office Normanby Scunthorpe DN15 9HS (Org No. - 00566813)</p>	None	<p>Unknown (in respect of private drain)</p>	None

Land Plans Sheet No.	Plot Number on Land Plans	Extent, description and situation of land	Category 1			Category 2
			A person is within Category 1 if the applicant, after making diligent inquiry knows that the person is an owner, lessee, tenant (whatever the tenancy period) or occupier of the land; see section 57 (1) of the Planning Act 2008.			A person is within Category 2 if the applicant, after making diligent inquiry, knows that the person – (a) is interested in the land, or
			Freehold or Reputed Freehold Owners	Lessees or Tenants or Reputed Lessees or Tenants	Occupiers or Reputed Occupiers	(b) has power – (i) to sell and convey the land, or (ii) to release the land; see section 57 (2) of the Planning Act 2008.
			(in respect of subsoil) Jonathan Frank Jackson [REDACTED]			
			(in respect of subsoil) Sarah Elisabeth Winkworth-Smith [REDACTED] [REDACTED] of subsoil)			
			William Norman Jackson [REDACTED] (in respect of subsoil)			
4	4-93	Permanent acquisition of 222.83 square metres of drain north of Holyrood Drive, Scunthorpe and electricity cables	Unknown (in respect of private drain) Norinco Limited c/o Mike Walsh Estate Office	None	Unknown (in respect of private drain)	Northern Powergrid (Yorkshire) Plc Lloyds Court 78 Grey Street Newcastle Upon Tyne NE1 6AF

Land Plans Sheet No.	Plot Number on Land Plans	Extent, description and situation of land	Category 1			Category 2
			A person is within Category 1 if the applicant, after making diligent inquiry knows that the person is an owner, lessee, tenant (whatever the tenancy period) or occupier of the land; see section 57 (1) of the Planning Act 2008.			A person is within Category 2 if the applicant, after making diligent inquiry, knows that the person – (a) is interested in the land, or
			Freehold or Reputed Freehold Owners	Lessees or Tenants or Reputed Lessees or Tenants	Occupiers or Reputed Occupiers	(b) has power – (i) to sell and convey the land, or (ii) to release the land; see section 57 (2) of the Planning Act 2008.
		(Unregistered)	Normanby Scunthorpe DN15 9HS (Org No. - 00566813) (in respect of subsoil) Jonathan Frank Jackson  (in respect of subsoil) Sarah Elisabeth Winkworth-Smith  (in respect of subsoil) William Norman Jackson  (in respect of subsoil)			(Org No. - 04112320) (in respect of apparatus)

Land Plans Sheet No.	Plot Number on Land Plans	Extent, description and situation of land	Category 1			Category 2
			A person is within Category 1 if the applicant, after making diligent inquiry knows that the person is an owner, lessee, tenant (whatever the tenancy period) or occupier of the land; see section 57 (1) of the Planning Act 2008.			A person is within Category 2 if the applicant, after making diligent inquiry, knows that the person – (a) is interested in the land, or
			Freehold or Reputed Freehold Owners	Lessees or Tenants or Reputed Lessees or Tenants	Occupiers or Reputed Occupiers	(b) has power – (i) to sell and convey the land, or (ii) to release the land; see section 57 (2) of the Planning Act 2008.
4	4-94	Permanent acquisition of 39.67 square metres of drain and woodland north of Holyrood Drive, Scunthorpe <i>(Unregistered)</i>	Unknown (in respect of private drain) Norinco Limited c/o Mike Walsh Estate Office Normanby Scunthorpe DN15 9HS (Org No. - 00566813) (in respect of subsoil) Jonathan Frank Jackson Wootton Grange [REDACTED] (in respect of subsoil) Sarah Elisabeth Winkworth-Smith [REDACTED] [REDACTED] of subsoil) William Norman Jackson [REDACTED]	None	Unknown (in respect of private drain)	None

Land Plans Sheet No.	Plot Number on Land Plans	Extent, description and situation of land	Category 1			Category 2
			A person is within Category 1 if the applicant, after making diligent inquiry knows that the person is an owner, lessee, tenant (whatever the tenancy period) or occupier of the land; see section 57 (1) of the Planning Act 2008.			A person is within Category 2 if the applicant, after making diligent inquiry, knows that the person – (a) is interested in the land, or
			Freehold or Reputed Freehold Owners	Lessees or Tenants or Reputed Lessees or Tenants	Occupiers or Reputed Occupiers	(b) has power – (i) to sell and convey the land, or (ii) to release the land; see section 57 (2) of the Planning Act 2008.
			Pitlochry PH9 0LR (in respect of subsoil)			
4	4-95	New rights over 323.97 square metres of drain north of Holyrood Drive, Scunthorpe <i>(Unregistered)</i>	Unknown (in respect of private drain) Norinco Limited c/o Mike Walsh Estate Office Normanby Scunthorpe DN15 9HS (Org No. - 00566813) (in respect of subsoil)  (in respect of subsoil) Sarah Elisabeth Winkworth-Smith 	None	Unknown (in respect of private drain)	None

Land Plans Sheet No.	Plot Number on Land Plans	Extent, description and situation of land	Category 1			Category 2
			A person is within Category 1 if the applicant, after making diligent inquiry knows that the person is an owner, lessee, tenant (whatever the tenancy period) or occupier of the land; see section 57 (1) of the Planning Act 2008.			A person is within Category 2 if the applicant, after making diligent inquiry, knows that the person – (a) is interested in the land, or
			Freehold or Reputed Freehold Owners	Lessees or Tenants or Reputed Lessees or Tenants	Occupiers or Reputed Occupiers	(b) has power – (i) to sell and convey the land, or (ii) to release the land; see section 57 (2) of the Planning Act 2008.
			(in respect of subsoil) William Norman Jackson Derculich House Strathtay Pitlochry PH9 OLR (in respect of subsoil)			
4	4-96	Permanent acquisition of 11.74 square metres of drain (Lysaght's Drain) north west of Holyrood Drive, Scunthorpe <i>(Unregistered)</i> <i>(HS1255 - Absolute Leasehold)</i>	Unknown (in respect of private drain) Unknown (in respect of mines and minerals) Norinco Limited c/o Mike Walsh Estate Office Normanby Scunthorpe DN15 9HS (Org No. - 00566813) (in respect of subsoil) Jonathan Frank Jackson 	Norman Jackson (Flixborough) Limited Low Farm Somerby Barnetby DN38 6BW (Org No. - 00668862)	Unknown (in respect of private drain) Unknown (in respect of access on entry C9 on title HS1255)	Unknown (in respect of drainage, support, light, apparatus and other easements on entry C9 on title HS1255)


Land Plans Sheet No.	Plot Number on Land Plans	Extent, description and situation of land	Category 1			Category 2	
			A person is within Category 1 if the applicant, after making diligent inquiry knows that the person is an owner, lessee, tenant (whatever the tenancy period) or occupier of the land; see section 57 (1) of the Planning Act 2008.				
			Freehold or Reputed Freehold Owners	Lessees or Tenants or Reputed Lessees or Tenants	Occupiers or Reputed Occupiers	(b) has power – (i) to sell and convey the land, or (ii) to release the land; see section 57 (2) of the Planning Act 2008.	
			(in respect of subsoil) Sarah Elisabeth Winkworth-Smith [REDACTED] [REDACTED] of subsoil) William Norman Jackson Derculich House [REDACTED] (in respect of subsoil)				
4	4-97	No acquisition of 18080.82 square metres of woodland north of Holyrood Drive, Scunthorpe and utility poles, pylons and electricity cables (HS356328 - Absolute Freehold)	Norinco Limited c/o Mike Walsh Estate Office Normanby Scunthorpe DN15 9HS (Org No. - 00566813)	Simon Raymond Ogg East Farm 26 High Street Flixborough Scunthorpe DN15 8RL	Simon Raymond Ogg East Farm 26 High Street Flixborough Scunthorpe DN15 8RL Terranova Foods Limited Greencore Manton Wood Retford Road Manton Wood Enterprise Park Worksop S80 2RS (Org No. - 02674325)	Unknown (in respect of apparatus and a restrictive covenant on entry C5 on title HS356328) Northern Powergrid (Yorkshire) Plc Lloyds Court 78 Grey Street Newcastle Upon Tyne NE1 6AF (Org No. - 04112320) (in respect of apparatus)	



Land Plans Sheet No.	Plot Number on Land Plans	Extent, description and situation of land	Category 1			Category 2
			A person is within Category 1 if the applicant, after making diligent inquiry knows that the person is an owner, lessee, tenant (whatever the tenancy period) or occupier of the land; see section 57 (1) of the Planning Act 2008.			A person is within Category 2 if the applicant, after making diligent inquiry, knows that the person – (a) is interested in the land, or
			Freehold or Reputed Freehold Owners	Lessees or Tenants or Reputed Lessees or Tenants	Occupiers or Reputed Occupiers	(b) has power – (i) to sell and convey the land, or (ii) to release the land; see section 57 (2) of the Planning Act 2008.
					(in respect of access) Unknown (in respect of access on entry C5 on title HS356328)	Terranova Foods Limited Greencore Manton Wood Retford Road Manton Wood Enterprise Park Workshop S80 2RS (Org No. - 02674325) (in respect of apparatus and restrictive covenants on entry C4 on title HS356328)
4	4-98	New rights over 37.62 square metres of public highway (Ferry Road West, B1216), Scunthorpe <i>(Unregistered)</i>	North Lincolnshire Borough Council Church Square House 30-40 High Street Scunthorpe DN15 6NL (in respect of public highway) Beazer Homes Doncaster Limited Persimmon House Fulford York YO19 4FE (Org No. - 00967820) (in respect of subsoil)	None	North Lincolnshire Borough Council Church Square House 30-40 High Street Scunthorpe DN15 6NL (in respect of public highway)	Anglian Water Services Limited Lancaster House Lancaster Way Ermine Business Park Huntingdon PE29 6XU (Org No. - 02366656) (in respect of apparatus) Northern Powergrid (Yorkshire) Plc Lloyds Court 78 Grey Street Newcastle Upon Tyne NE1 6AF (Org No. - 04112320) (in respect of apparatus)

Land Plans Sheet No.	Plot Number on Land Plans	Extent, description and situation of land	Category 1			Category 2
			A person is within Category 1 if the applicant, after making diligent inquiry knows that the person is an owner, lessee, tenant (whatever the tenancy period) or occupier of the land; see section 57 (1) of the Planning Act 2008.			A person is within Category 2 if the applicant, after making diligent inquiry, knows that the person – (a) is interested in the land, or
			Freehold or Reputed Freehold Owners	Lessees or Tenants or Reputed Lessees or Tenants	Occupiers or Reputed Occupiers	(b) has power – (i) to sell and convey the land, or (ii) to release the land; see section 57 (2) of the Planning Act 2008.
4	4-99	Permanent acquisition of 241.10 square metres of agricultural land east of Stather Road, Scunthorpe (P210373 - Absolute Freehold) (HS1255 - Absolute Leasehold)	Jonathan Frank Jackson [REDACTED] Sarah Elisabeth Winkworth-Smith [REDACTED] William Norman Jackson [REDACTED] Unknown (in respect of mines and minerals)	Norman Jackson (Flixborough) Limited Low Farm Somerby Barnetby DN38 6BW (Org No. - 00668862)	Norman Jackson (Flixborough) Limited Low Farm Somerby Barnetby DN38 6BW (Org No. - 00668862) Norinco Limited c/o Mike Walsh Estate Office Normanby Scunthorpe DN15 9HS (Org No. - 00566813) (in respect of access) The Normanby Estate Company Limited c/o Mike Walsh Estate Office Normanby Scunthorpe DN15 9HS (Org No. - 00169193) (in respect of access) Unknown (in respect of access on entry C9 on title HS1255)	Unknown (in respect of drainage, support, light, apparatus and other easements on entry C9 on title HS1255)

Land Plans Sheet No.	Plot Number on Land Plans	Extent, description and situation of land	Category 1			Category 2
			A person is within Category 1 if the applicant, after making diligent inquiry knows that the person is an owner, lessee, tenant (whatever the tenancy period) or occupier of the land; see section 57 (1) of the Planning Act 2008.			A person is within Category 2 if the applicant, after making diligent inquiry, knows that the person – (a) is interested in the land, or
			Freehold or Reputed Freehold Owners	Lessees or Tenants or Reputed Lessees or Tenants	Occupiers or Reputed Occupiers	(b) has power – (i) to sell and convey the land, or (ii) to release the land; see section 57 (2) of the Planning Act 2008.
4	4-100	Permanent acquisition of 234.27 square metres of unnamed track east of Stather Road, Scunthorpe (P210373 - Absolute Freehold) (HS1255 - Absolute Leasehold)	Jonathan Frank Jackson [REDACTED] Sarah Elisabeth Winkworth-Smith [REDACTED] William Norman Jackson [REDACTED] Unknown (in respect of mines and minerals)	Norman Jackson (Flixborough) Limited Low Farm Somerby Barnetby DN38 6BW (Org No. - 00668862)	Norman Jackson (Flixborough) Limited Low Farm Somerby Barnetby DN38 6BW (Org No. - 00668862) Norinco Limited c/o Mike Walsh Estate Office Normanby Scunthorpe DN15 9HS (Org No. - 00566813) (in respect of access) The Normanby Estate Company Limited c/o Mike Walsh Estate Office Normanby Scunthorpe DN15 9HS (Org No. - 00169193) (in respect of access) Unknown (in respect of access on entry C9 on title HS1255)	Unknown (in respect of drainage, support, light, apparatus and other easements on entry C9 on title HS1255)



Land Plans Sheet No.	Plot Number on Land Plans	Extent, description and situation of land	Category 1			Category 2		
			A person is within Category 1 if the applicant, after making diligent inquiry knows that the person is an owner, lessee, tenant (whatever the tenancy period) or occupier of the land; see section 57 (1) of the Planning Act 2008.					
			Freehold or Reputed Freehold Owners	Lessees or Tenants or Reputed Lessees or Tenants	Occupiers or Reputed Occupiers	(b) has power – (i) to sell and convey the land, or (ii) to release the land; see section 57 (2) of the Planning Act 2008.		
4	4-101	Permanent acquisition of 75.04 square metres of unnamed track east of Stather Road, Scunthorpe <i>(HS264760 - Absolute Freehold)</i> <i>(HS1255 - Absolute Leasehold)</i>	Jonathan Frank Jackson [REDACTED] Sarah Elisabeth Winkworth-Smith [REDACTED] William Norman Jackson [REDACTED] Unknown (in respect of mines and minerals)	Norman Jackson (Flixborough) Limited Low Farm Somerby Barnetby DN38 6BW (Org No. - 00668862)	Norman Jackson (Flixborough) Limited Low Farm Somerby Barnetby DN38 6BW (Org No. - 00668862) Amber Real Estate Investments (Agriculture) Limited 2nd Floor Colmore Court 9 Colmore Row Birmingham B3 2BJ (Org No. - 09885883) (in respect of access) Norinco Limited c/o Mike Walsh Estate Office Normanby Scunthorpe DN15 9HS (Org No. - 00566813) (in respect of access) The Normanby Estate Company Limited c/o Mike Walsh	Unknown (in respect of drainage, support, light, apparatus and other easements on entry C1 on title HS264760) Unknown (in respect of drainage on entry C2 on title HS264760) Unknown (in respect of drainage, support, light, apparatus and other easements on entry C9 on title HS1255) Unknown (in respect of drainage on entry C10 on title HS1255) Tata Steel UK Limited 18 Grosvenor Place London SW1X 7HS (Org No. - 02280000) (in respect of apparatus) 2 Sisters Food Group Limited Trinity Park House Trinity Business Park Fox Way		

Land Plans Sheet No.	Plot Number on Land Plans	Extent, description and situation of land	Category 1			Category 2		
			A person is within Category 1 if the applicant, after making diligent inquiry knows that the person is an owner, lessee, tenant (whatever the tenancy period) or occupier of the land; see section 57 (1) of the Planning Act 2008.					
			Freehold or Reputed Freehold Owners	Lessees or Tenants or Reputed Lessees or Tenants	Occupiers or Reputed Occupiers	(b) has power – (i) to sell and convey the land, or (ii) to release the land; see section 57 (2) of the Planning Act 2008.		
					<p>Estate Office Normanby Scunthorpe DN15 9HS (Org No. - 00169193) (in respect of access)</p> <p>Tata Steel UK Limited 18 Grosvenor Place London SW1X 7HS (Org No. - 02280000) (in respect of access)</p> <p>Unknown (in respect of access on entry A2 on title HS264760)</p> <p>Unknown (in respect of access on entry C1 on title HS264760)</p> <p>Unknown (in respect of access on entry C9 on title HS1255)</p>	<p>Wakefield WF2 8EE (Org No. - 02826929) (in respect of apparatus)</p> <p>Anglian Water Services Limited Lancaster House Lancaster Way Ermine Business Park Huntingdon PE29 6XU (Org No. - 02366656) (in respect of apparatus)</p> <p>Unknown (in respect of drainage, support, light, apparatus and other easements on entry A2 on title HS264760)</p>		
4	4-102	Permanent acquisition of 386.92 square metres of unnamed track east of Stather Road, Scunthorpe	Jonathan Frank Jackson 	Norman Jackson (Flixborough) Limited Low Farm Somerby Barnetby	Norman Jackson (Flixborough) Limited Low Farm Somerby Barnetby	Unknown (in respect of drainage, support, light, apparatus and other easements on entry C9)		

Land Plans Sheet No.	Plot Number on Land Plans	Extent, description and situation of land	Category 1			Category 2
			A person is within Category 1 if the applicant, after making diligent inquiry knows that the person is an owner, lessee, tenant (whatever the tenancy period) or occupier of the land; see section 57 (1) of the Planning Act 2008.			A person is within Category 2 if the applicant, after making diligent inquiry, knows that the person – (a) is interested in the land, or
			Freehold or Reputed Freehold Owners	Lessees or Tenants or Reputed Lessees or Tenants	Occupiers or Reputed Occupiers	(b) has power – (i) to sell and convey the land, or (ii) to release the land; see section 57 (2) of the Planning Act 2008.
		(P210373 - Absolute Freehold) (HS1255 - Absolute Leasehold)	DN39 6RG Sarah Elisabeth Winkworth-Smith  William Norman Jackson  Unknown (in respect of mines and minerals)	DN38 6BW (Org No. - 00668862)	DN38 6BW (Org No. - 00668862) Amber Real Estate Investments (Agriculture) Limited 2nd Floor Colmore Court 9 Colmore Row Birmingham B3 2BJ (Org No. - 09885883) (in respect of access) Norinco Limited c/o Mike Walsh Estate Office Normanby Scunthorpe DN15 9HS (Org No. - 00566813) (in respect of access) The Normanby Estate Company Limited c/o Mike Walsh Estate Office Normanby Scunthorpe DN15 9HS (Org No. - 00169193)	on title HS1255) Anglian Water Services Limited Lancaster House Lancaster Way Ermine Business Park Huntingdon PE29 6XU (Org No. - 02366656) (in respect of apparatus)


Land Plans Sheet No.	Plot Number on Land Plans	Extent, description and situation of land	Category 1			Category 2
			A person is within Category 1 if the applicant, after making diligent inquiry knows that the person is an owner, lessee, tenant (whatever the tenancy period) or occupier of the land; see section 57 (1) of the Planning Act 2008.			A person is within Category 2 if the applicant, after making diligent inquiry, knows that the person – (a) is interested in the land, or
			Freehold or Reputed Freehold Owners	Lessees or Tenants or Reputed Lessees or Tenants	Occupiers or Reputed Occupiers	(b) has power – (i) to sell and convey the land, or (ii) to release the land; see section 57 (2) of the Planning Act 2008.
					(in respect of access) Unknown (in respect of access on entry C9 on title HS1255)	
4	4-103	Permanent acquisition of 52.43 square metres of drain north of Holyrood Drive, Scunthorpe (Unregistered)	Unknown (in respect of private drain) Norinco Limited c/o Mike Walsh Estate Office Normanby Scunthorpe DN15 9HS (Org No. - 00566813) (in respect of subsoil) Jonathan Frank Jackson [REDACTED] (in respect of subsoil) Sarah Elisabeth Winkworth-Smith [REDACTED]	None	Unknown (in respect of private drain)	None

Land Plans Sheet No.	Plot Number on Land Plans	Extent, description and situation of land	Category 1			Category 2	
			A person is within Category 1 if the applicant, after making diligent inquiry knows that the person is an owner, lessee, tenant (whatever the tenancy period) or occupier of the land; see section 57 (1) of the Planning Act 2008.				
			Freehold or Reputed Freehold Owners	Lessees or Tenants or Reputed Lessees or Tenants	Occupiers or Reputed Occupiers	(b) has power – (i) to sell and convey the land, or (ii) to release the land; see section 57 (2) of the Planning Act 2008.	
			DE45 1NX (in respect of subsoil) William Norman Jackson [REDACTED] (in respect of subsoil)				
4	4-104	Permanent acquisition of 411.87 square metres of agricultural land east of Stather Road, Scunthorpe <i>(P210373 - Absolute Freehold)</i> <i>(HS1255 - Absolute Leasehold)</i>	Jonathan Frank Jackson [REDACTED] Sarah Elisabeth Winkworth-Smith [REDACTED] William Norman Jackson [REDACTED]	Norman Jackson (Flixborough) Limited Low Farm Sommerby Barnetby DN38 6BW (Org No. - 00668862)	Norman Jackson (Flixborough) Limited Low Farm Sommerby Barnetby DN38 6BW (Org No. - 00668862) Norinco Limited c/o Mike Walsh Estate Office Normanby Scunthorpe DN15 9HS (Org No. - 00566813) (in respect of access) The Normanby Estate Company Limited c/o Mike Walsh Estate Office	Unknown (in respect of drainage, support, light, apparatus and other easements on entry C9 on title HS1255)	

Land Plans Sheet No.	Plot Number on Land Plans	Extent, description and situation of land	Category 1			Category 2
			A person is within Category 1 if the applicant, after making diligent inquiry knows that the person is an owner, lessee, tenant (whatever the tenancy period) or occupier of the land; see section 57 (1) of the Planning Act 2008.			A person is within Category 2 if the applicant, after making diligent inquiry, knows that the person – (a) is interested in the land, or
			Freehold or Reputed Freehold Owners	Lessees or Tenants or Reputed Lessees or Tenants	Occupiers or Reputed Occupiers	(b) has power – (i) to sell and convey the land, or (ii) to release the land; see section 57 (2) of the Planning Act 2008.
			Unknown (in respect of mines and minerals)		Normanby Scunthorpe DN15 9HS (Org No. - 00169193) (in respect of access) Unknown (in respect of access on entry C9 on title HS1255)	
4	4-105	New rights over 0.39 square metres of private road (Main Avenue), Scunthorpe (Unregistered) (HS354863 - Caution)	Unknown Severn Trent Water Limited Severn Trent Centre 2 St John's Street Coventry CV1 2LZ (Org No. - 02366686) (in respect of a caution against first registration)	None	Unknown Severn Trent Water Limited Severn Trent Centre 2 St John's Street Coventry CV1 2LZ (Org No. - 02366686)	None
4	4-106	Permanent acquisition of 92.60 square metres of agricultural land north of Holyrood Drive, Scunthorpe and pylon and electricity cables (HS264760 - Absolute Freehold) (HS1255 - Absolute Leasehold)	Jonathan Frank Jackson  Sarah Elisabeth Winkworth-Smith 	Norman Jackson (Flixborough) Limited Low Farm Somerby Barnetby DN38 6BW (Org No. - 00668862)	Norman Jackson (Flixborough) Limited Low Farm Somerby Barnetby DN38 6BW (Org No. - 00668862) Unknown (in respect of access on entry	Unknown (in respect of drainage, support, light, apparatus and other easements on entry C1 on title HS264760) Unknown (in respect of drainage on entry C2 on title HS264760)

Land Plans Sheet No.	Plot Number on Land Plans	Extent, description and situation of land	Category 1			Category 2
			A person is within Category 1 if the applicant, after making diligent inquiry knows that the person is an owner, lessee, tenant (whatever the tenancy period) or occupier of the land; see section 57 (1) of the Planning Act 2008.			A person is within Category 2 if the applicant, after making diligent inquiry, knows that the person – (a) is interested in the land, or
			Freehold or Reputed Freehold Owners	Lessees or Tenants or Reputed Lessees or Tenants	Occupiers or Reputed Occupiers	(b) has power – (i) to sell and convey the land, or (ii) to release the land; see section 57 (2) of the Planning Act 2008.
			<p>[REDACTED]</p> <p>William Norman Jackson</p> <p>[REDACTED]</p> <p>Unknown (in respect of mines and minerals)</p>		<p>A2 on title HS264760)</p> <p>Norinco Limited c/o Mike Walsh Estate Office Normanby Scunthorpe DN15 9HS (Org No. - 00566813) (in respect of access)</p> <p>The Normanby Estate Company Limited c/o Mike Walsh Estate Office Normanby Scunthorpe DN15 9HS (Org No. - 00169193) (in respect of access)</p> <p>Unknown (in respect of access on entry C1 on title HS264760)</p> <p>Unknown (in respect of access on entry C9 on title HS1255)</p>	<p>Unknown (in respect of drainage, support, light, apparatus and other easements on entry C9 on title HS1255)</p> <p>Unknown (in respect of drainage on entry C10 on title HS1255)</p> <p>Northern Powergrid (Yorkshire) Plc Lloyds Court 78 Grey Street Newcastle Upon Tyne NE1 6AF (Org No. - 04112320) (in respect of apparatus)</p> <p>Unknown (in respect of drainage, support, light, apparatus and other easements on entry A2 on title HS264760)</p>
4	4-107	Permanent acquisition of 19.21 square metres of verge	North Lincolnshire Borough Council	None	North Lincolnshire Borough Council	Anglian Water Services Limited

Land Plans Sheet No.	Plot Number on Land Plans	Extent, description and situation of land	Category 1			Category 2
			A person is within Category 1 if the applicant, after making diligent inquiry knows that the person is an owner, lessee, tenant (whatever the tenancy period) or occupier of the land; see section 57 (1) of the Planning Act 2008.			A person is within Category 2 if the applicant, after making diligent inquiry, knows that the person – (a) is interested in the land, or
			Freehold or Reputed Freehold Owners	Lessees or Tenants or Reputed Lessees or Tenants	Occupiers or Reputed Occupiers	(b) has power – (i) to sell and convey the land, or (ii) to release the land; see section 57 (2) of the Planning Act 2008.
		adjoining public highway (Ferry Road West, B1216), Scunthorpe (HS244020 - Absolute Freehold)	Church Square House 30-40 High Street Scunthorpe DN15 6NL		Church Square House 30-40 High Street Scunthorpe DN15 6NL	Lancaster House Lancaster Way Ermine Business Park Huntingdon PE29 6XU (Org No. - 02366656) (in respect of apparatus)
4	4-108	Permanent acquisition of 2.76 square metres of verge adjoining public highway (Ferry Road West, B1216), Scunthorpe (HS966 - Absolute Freehold)	Jonathan Frank Jackson [REDACTED] Sarah Elisabeth Winkworth-Smith [REDACTED] William Norman Jackson [REDACTED] North Lincolnshire Borough Council Church Square House	Norman Jackson (Flixborough) Limited Low Farm Somerby Barnetby DN38 6BW (Org No. - 00668862)	North Lincolnshire Borough Council Church Square House 30-40 High Street Scunthorpe DN15 6NL (in respect of public highway) Norman Jackson (Flixborough) Limited Low Farm Somerby Barnetby DN38 6BW (Org No. - 00668862) Unknown (in respect of access on entry A2 on title HS966) Tata Steel UK Limited 18 Grosvenor Place London	Unknown (in respect of support, light, drainage, apparatus and other easements on entry A2 on title HS966) Anglian Water Services Limited Lancaster House Lancaster Way Ermine Business Park Huntingdon PE29 6XU (Org No. - 02366656) (in respect of apparatus) Tata Steel UK Limited 18 Grosvenor Place London SW1X 7HS (Org No. - 02280000) (in respect of restrictive covenants, apparatus and


Land Plans Sheet No.	Plot Number on Land Plans	Extent, description and situation of land	Category 1			Category 2
			A person is within Category 1 if the applicant, after making diligent inquiry knows that the person is an owner, lessee, tenant (whatever the tenancy period) or occupier of the land; see section 57 (1) of the Planning Act 2008.			A person is within Category 2 if the applicant, after making diligent inquiry, knows that the person – (a) is interested in the land, or
			Freehold or Reputed Freehold Owners	Lessees or Tenants or Reputed Lessees or Tenants	Occupiers or Reputed Occupiers	(b) has power – (i) to sell and convey the land, or (ii) to release the land; see section 57 (2) of the Planning Act 2008.
			30-40 High Street Scunthorpe DN15 6NL (in respect of public highway)		SW1X 7HS (Org No. - 02280000) (in respect of access) Norinco Limited c/o Mike Walsh Estate Office Normanby Scunthorpe DN15 9HS (Org No. - 00566813) (in respect of access) The Normanby Estate Company Limited c/o Mike Walsh Estate Office Normanby Scunthorpe DN15 9HS (Org No. - 00169193) (in respect of access)	other easements on entry C17 on title HS966) Unknown (in respect of drainage on entry C2 on title HS966)
4	4-109	Permanent acquisition of 320.52 square metres of verge adjoining Stather Road, Scunthorpe (HS251560 - Absolute Freehold)	Jonathan Frank Jackson 	Norman Jackson (Flixborough) Limited Low Farm Somerby Barnetby DN38 6BW (Org No. - 00668862)	Norman Jackson (Flixborough) Limited Low Farm Somerby Barnetby DN38 6BW (Org No. - 00668862)	Anglian Water Services Limited Lancaster House Lancaster Way Ermine Business Park Huntingdon PE29 6XU (Org No. - 02366656)



Land Plans Sheet No.	Plot Number on Land Plans	Extent, description and situation of land	Category 1			Category 2
			A person is within Category 1 if the applicant, after making diligent inquiry knows that the person is an owner, lessee, tenant (whatever the tenancy period) or occupier of the land; see section 57 (1) of the Planning Act 2008.			A person is within Category 2 if the applicant, after making diligent inquiry, knows that the person – (a) is interested in the land, or
			Freehold or Reputed Freehold Owners	Lessees or Tenants or Reputed Lessees or Tenants	Occupiers or Reputed Occupiers	(b) has power – (i) to sell and convey the land, or (ii) to release the land; see section 57 (2) of the Planning Act 2008.
					Unknown (in respect of access on entry A2 on title HS251560)	(in respect of apparatus) Unknown (in respect of apparatus, drainage, support, light and other easements on entry A2 on title HS251560)
5	5-1	Temporary use of 439.95 square metres of grassland east of river (River Trent) and west of Stather Road, Flixborough, Scunthorpe <i>(HS251560 - Absolute Freehold)</i>	Jonathan Frank Jackson [REDACTED]	Norman Jackson (Flixborough) Limited Low Farm Somerby Barnetby DN38 6BW (Org No. - 00668862)	Norman Jackson (Flixborough) Limited Low Farm Somerby Barnetby DN38 6BW (Org No. - 00668862) Unknown (in respect of access on entry A2 on title HS251560)	Unknown (in respect of apparatus, drainage, support, light and other easements on entry A2 on title HS251560)
5	5-2	Permanent acquisition of 790.18 square metres of public highway (Stather Road) and verge, Flixborough, Scunthorpe <i>(Unregistered)</i>	North Lincolnshire Borough Council Church Square House 30-40 High Street Scunthorpe DN15 6NL (in respect of public highway) Jonathan Frank Jackson [REDACTED]	None	North Lincolnshire Borough Council Church Square House 30-40 High Street Scunthorpe DN15 6NL (in respect of public highway)	British Telecommunications Public Limited Company 1 Braham Street London E1 8EE (Org No. - 01800000) (in respect of apparatus)

Land Plans Sheet No.	Plot Number on Land Plans	Extent, description and situation of land	Category 1			Category 2
			A person is within Category 1 if the applicant, after making diligent inquiry knows that the person is an owner, lessee, tenant (whatever the tenancy period) or occupier of the land; see section 57 (1) of the Planning Act 2008.			A person is within Category 2 if the applicant, after making diligent inquiry, knows that the person – (a) is interested in the land, or
			Freehold or Reputed Freehold Owners	Lessees or Tenants or Reputed Lessees or Tenants	Occupiers or Reputed Occupiers	(b) has power – (i) to sell and convey the land, or (ii) to release the land; see section 57 (2) of the Planning Act 2008.
			Wootton Ulceby DN39 6RG (in respect of subsoil)			
5	5-3	Permanent acquisition of 1364.97 square metres of public highway (Stather Road) and verge, Flixborough, Scunthorpe <i>(Unregistered)</i>	North Lincolnshire Borough Council Church Square House 30-40 High Street Scunthorpe DN15 6NL (in respect of public highway) Jonathan Frank Jackson [REDACTED] (in respect of subsoil) Sarah Elisabeth Winkworth-Smith [REDACTED] (in respect of subsoil) William Norman Jackson [REDACTED]	None	North Lincolnshire Borough Council Church Square House 30-40 High Street Scunthorpe DN15 6NL (in respect of public highway)	Anglian Water Services Limited Lancaster House Lancaster Way Ermine Business Park Huntingdon PE29 6XU (Org No. - 02366656) (in respect of apparatus) Northern Powergrid (Yorkshire) Plc Lloyds Court 78 Grey Street Newcastle Upon Tyne NE1 6AF (Org No. - 04112320) (in respect of apparatus)






Land Plans Sheet No.	Plot Number on Land Plans	Extent, description and situation of land	Category 1			Category 2	
			A person is within Category 1 if the applicant, after making diligent inquiry knows that the person is an owner, lessee, tenant (whatever the tenancy period) or occupier of the land; see section 57 (1) of the Planning Act 2008.				
			Freehold or Reputed Freehold Owners	Lessees or Tenants or Reputed Lessees or Tenants	Occupiers or Reputed Occupiers	(b) has power – (i) to sell and convey the land, or (ii) to release the land; see section 57 (2) of the Planning Act 2008.	
			Strathtay Pitlochry PH9 OLR (in respect of subsoil)				
5	5-4	Permanent acquisition of 938.46 square metres of agricultural land east of Stather Road, Flixborough, Scunthorpe (P210373 - Absolute Freehold)	Jonathan Frank Jackson [REDACTED] Sarah Elisabeth Winkworth-Smith [REDACTED] William Norman Jackson [REDACTED]	Norman Jackson (Flixborough) Limited Low Farm Somerby Barnetby DN38 6BW (Org No. - 00668862)	Norman Jackson (Flixborough) Limited Low Farm Somerby Barnetby DN38 6BW (Org No. - 00668862)	Anglian Water Services Limited Lancaster House Lancaster Way Ermine Business Park Huntingdon PE29 6XU (Org No. - 02366656) (in respect of apparatus) Northern Powergrid (Yorkshire) Plc Lloyds Court 78 Grey Street Newcastle Upon Tyne NE1 6AF (Org No. - 04112320) (in respect of apparatus)	
5	5-5	Permanent acquisition of 113226.36 square metres of agricultural land and drain east of Stather Road,	Jonathan Frank Jackson [REDACTED]	Norman Jackson (Flixborough) Limited Low Farm Somerby Barnetby DN38 6BW	Norman Jackson (Flixborough) Limited Low Farm Somerby Barnetby DN38 6BW	Unknown (in respect of drainage, support, light, apparatus and other easements on entry C9 on title HS1255)	

Land Plans Sheet No.	Plot Number on Land Plans	Extent, description and situation of land	Category 1			Category 2
			A person is within Category 1 if the applicant, after making diligent inquiry knows that the person is an owner, lessee, tenant (whatever the tenancy period) or occupier of the land; see section 57 (1) of the Planning Act 2008.			A person is within Category 2 if the applicant, after making diligent inquiry, knows that the person – (a) is interested in the land, or
			Freehold or Reputed Freehold Owners	Lessees or Tenants or Reputed Lessees or Tenants	Occupiers or Reputed Occupiers	(b) has power – (i) to sell and convey the land, or (ii) to release the land; see section 57 (2) of the Planning Act 2008.
		Flixborough, Scunthorpe and pylons and electricity cables <i>(P210373 - Absolute Freehold)</i> <i>(HS1255 - Absolute Leasehold)</i>	DN39 6RG Sarah Elisabeth Winkworth-Smith [REDACTED] William Norman Jackson [REDACTED] Unknown (in respect of mines and minerals)	(Org No. - 00668862)	(Org No. - 00668862) Norinco Limited c/o Mike Walsh Estate Office Normanby Scunthorpe DN15 9HS (Org No. - 00566813) (in respect of access) The Normanby Estate Company Limited c/o Mike Walsh Estate Office Normanby Scunthorpe DN15 9HS (Org No. - 00169193) (in respect of access) Cadent Gas Limited Cadent Pilot Way Ansty Coventry CV7 9JU (Org No. - 10080864) (in respect of access)	Anglian Water Services Limited Lancaster House Lancaster Way Ermine Business Park Huntingdon PE29 6XU (Org No. - 02366656) (in respect of apparatus) Northern Powergrid (Yorkshire) Plc Lloyds Court 78 Grey Street Newcastle Upon Tyne NE1 6AF (Org No. - 04112320) (in respect of apparatus) Cadent Gas Limited Cadent Pilot Way Ansty Coventry CV7 9JU (Org No. - 10080864) (in respect of apparatus and a restrictive covenant on entry C5 on title HS1255)

Land Plans Sheet No.	Plot Number on Land Plans	Extent, description and situation of land	Category 1			Category 2
			A person is within Category 1 if the applicant, after making diligent inquiry knows that the person is an owner, lessee, tenant (whatever the tenancy period) or occupier of the land; see section 57 (1) of the Planning Act 2008.			A person is within Category 2 if the applicant, after making diligent inquiry, knows that the person – (a) is interested in the land, or
			Freehold or Reputed Freehold Owners	Lessees or Tenants or Reputed Lessees or Tenants	Occupiers or Reputed Occupiers	(b) has power – (i) to sell and convey the land, or (ii) to release the land; see section 57 (2) of the Planning Act 2008.
					Unknown (in respect of access on entry C9 on title HS1255)	
5	5-6	Permanent acquisition of 28088.31 square metres of agricultural land and drain east of Stather Road, Flixborough, Scunthorpe and utility pole and electricity cables <i>(HS361927 - Absolute Freehold)</i>	Lincoln Diocesan Trust and Board of Finance Limited Edward King House Minster Yard Lincoln LN2 1PU (Org No. - 00097256)	Norman Jackson (Flixborough) Limited Low Farm Somerby Barnetby DN38 6BW (Org No. - 00668862)	Norman Jackson (Flixborough) Limited Low Farm Somerby Barnetby DN38 6BW (Org No. - 00668862)	Anglian Water Services Limited Lancaster House Lancaster Way Ermine Business Park Huntingdon PE29 6XU (Org No. - 02366656) (in respect of apparatus) Northern Powergrid (Yorkshire) Plc Lloyds Court 78 Grey Street Newcastle Upon Tyne NE1 6AF (Org No. - 04112320) (in respect of apparatus)
5	5-7	New rights over 37682.11 square metres of agricultural land east of Stather Road, Flixborough, Scunthorpe and utility pole and electricity cables <i>(P210373 - Absolute Freehold)</i>	Jonathan Frank Jackson 	Norman Jackson (Flixborough) Limited Low Farm Somerby Barnetby DN38 6BW (Org No. - 00668862)	Norman Jackson (Flixborough) Limited Low Farm Somerby Barnetby DN38 6BW (Org No. - 00668862)	Unknown (in respect of drainage, support, light, apparatus and other easements on entry C9 on title HS1255) Northern Powergrid (Yorkshire) Plc

Land Plans Sheet No.	Plot Number on Land Plans	Extent, description and situation of land	Category 1			Category 2
			A person is within Category 1 if the applicant, after making diligent inquiry knows that the person is an owner, lessee, tenant (whatever the tenancy period) or occupier of the land; see section 57 (1) of the Planning Act 2008.			A person is within Category 2 if the applicant, after making diligent inquiry, knows that the person – (a) is interested in the land, or
			Freehold or Reputed Freehold Owners	Lessees or Tenants or Reputed Lessees or Tenants	Occupiers or Reputed Occupiers	(b) has power – (i) to sell and convey the land, or (ii) to release the land; see section 57 (2) of the Planning Act 2008.
		(HS1255 - Absolute Leasehold)	Sarah Elisabeth Winkworth-Smith  William Norman Jackson  Unknown (in respect of mines and minerals)		Norinco Limited c/o Mike Walsh Estate Office Normanby Scunthorpe DN15 9HS (Org No. - 00566813) (in respect of access) The Normanby Estate Company Limited c/o Mike Walsh Estate Office Normanby Scunthorpe DN15 9HS (Org No. - 00169193) (in respect of access) Unknown (in respect of access on entry C9 on title HS1255)	Lloyds Court 78 Grey Street Newcastle Upon Tyne NE1 6AF (Org No. - 04112320) (in respect of apparatus)
5	5-8	New rights over 15875.81 square metres of agricultural land east of Stather Road, Flixborough, Scunthorpe and electricity cables (HS361927 - Absolute Freehold)	Lincoln Diocesan Trust and Board of Finance Limited Edward King House Minster Yard Lincoln LN2 1PU (Org No. - 00097256)	Norman Jackson (Flixborough) Limited Low Farm Somerby Barnetby DN38 6BW (Org No. - 00668862)	Norman Jackson (Flixborough) Limited Low Farm Somerby Barnetby DN38 6BW (Org No. - 00668862)	Cadent Gas Limited Cadent Pilot Way Ansty Coventry CV7 9JU (Org No. - 10080864)

Land Plans Sheet No.	Plot Number on Land Plans	Extent, description and situation of land	Category 1			Category 2
			A person is within Category 1 if the applicant, after making diligent inquiry knows that the person is an owner, lessee, tenant (whatever the tenancy period) or occupier of the land; see section 57 (1) of the Planning Act 2008.			A person is within Category 2 if the applicant, after making diligent inquiry, knows that the person – (a) is interested in the land, or
			Freehold or Reputed Freehold Owners	Lessees or Tenants or Reputed Lessees or Tenants	Occupiers or Reputed Occupiers	(b) has power – (i) to sell and convey the land, or (ii) to release the land; see section 57 (2) of the Planning Act 2008.
						(in respect of apparatus) Northern Powergrid (Yorkshire) Plc Lloyds Court 78 Grey Street Newcastle Upon Tyne NE1 6AF (Org No. - 04112320) (in respect of apparatus)
5	5-9	Permanent acquisition of 133.87 square metres of public highway (Stather Road), Flixborough, Scunthorpe <i>(Unregistered)</i>	North Lincolnshire Borough Council Church Square House 30-40 High Street Scunthorpe DN15 6NL (in respect of public highway) Lincoln Diocesan Trust and Board of Finance Limited Edward King House Minster Yard Lincoln LN2 1PU (Org No. - 00097256) (in respect of subsoil)	None	North Lincolnshire Borough Council Church Square House 30-40 High Street Scunthorpe DN15 6NL (in respect of public highway)	Anglian Water Services Limited Lancaster House Lancaster Way Ermine Business Park Huntingdon PE29 6XU (Org No. - 02366656) (in respect of apparatus)
5	5-10	Permanent acquisition of 45.81 square metres of	Jonathan Frank Jackson [REDACTED]	None	Jonathan Frank Jackson [REDACTED]	

Land Plans Sheet No.	Plot Number on Land Plans	Extent, description and situation of land	Category 1			Category 2
			A person is within Category 1 if the applicant, after making diligent inquiry knows that the person is an owner, lessee, tenant (whatever the tenancy period) or occupier of the land; see section 57 (1) of the Planning Act 2008.			A person is within Category 2 if the applicant, after making diligent inquiry, knows that the person – (a) is interested in the land, or
			Freehold or Reputed Freehold Owners	Lessees or Tenants or Reputed Lessees or Tenants	Occupiers or Reputed Occupiers	(b) has power – (i) to sell and convey the land, or (ii) to release the land; see section 57 (2) of the Planning Act 2008.
		grassland west of Stather Road, Flixborough, Scunthorpe <i>(Unregistered)</i>	 (as reputed freeholder)		 (as reputed freeholder)	British Telecommunications Public Limited Company 1 Braham Street London E1 8EE (Org No. - 01800000) (in respect of apparatus)
5	5-11	Permanent acquisition of 448.59 square metres of drain east of Stather Road, Flixborough, Scunthorpe and electricity cables <i>(P210373 - Absolute Freehold)</i>	Jonathan Frank Jackson  Sarah Elisabeth Winkworth-Smith  William Norman Jackson 	Norman Jackson (Flixborough) Limited Low Farm Somerby Barnetby DN38 6BW (Org No. - 00668862)	Norman Jackson (Flixborough) Limited Low Farm Somerby Barnetby DN38 6BW (Org No. - 00668862) Cadent Gas Limited Cadent Pilot Way Ansty Coventry CV7 9JU (Org No. - 10080864) (in respect of access)	Cadent Gas Limited Cadent Pilot Way Ansty Coventry CV7 9JU (Org No. - 10080864) (in respect of apparatus and a restrictive covenant on entry C3 on title HS1255) Northern Powergrid (Yorkshire) Plc Lloyds Court 78 Grey Street Newcastle Upon Tyne NE1 6AF (Org No. - 04112320) (in respect of apparatus)
N/A	5-12	Number No Longer In Use				

Land Plans Sheet No.	Plot Number on Land Plans	Extent, description and situation of land	Category 1			Category 2
			A person is within Category 1 if the applicant, after making diligent inquiry knows that the person is an owner, lessee, tenant (whatever the tenancy period) or occupier of the land; see section 57 (1) of the Planning Act 2008.			A person is within Category 2 if the applicant, after making diligent inquiry, knows that the person – (a) is interested in the land, or
			Freehold or Reputed Freehold Owners	Lessees or Tenants or Reputed Lessees or Tenants	Occupiers or Reputed Occupiers	(b) has power – (i) to sell and convey the land, or (ii) to release the land; see section 57 (2) of the Planning Act 2008.
5	5-13	Permanent acquisition of 148.17 square metres of public highway (Stather Road), Flixborough, Scunthorpe <i>(Unregistered)</i>	North Lincolnshire Borough Council Church Square House 30-40 High Street Scunthorpe DN15 6NL (in respect of public highway) Jonathan Frank Jackson [REDACTED] (in respect of subsoil)	None	North Lincolnshire Borough Council Church Square House 30-40 High Street Scunthorpe DN15 6NL (in respect of public highway)	British Telecommunications Public Limited Company 1 Braham Street London E1 8EE (Org No. - 01800000) (in respect of apparatus)
5	5-14	Permanent acquisition of 1788.42 square metres of public highway (Stather Road), Flixborough, Scunthorpe <i>(Unregistered)</i>	North Lincolnshire Borough Council Church Square House 30-40 High Street Scunthorpe DN15 6NL (in respect of public highway) Flixborough Wharf Limited Boothferry Terminal Bridge Street Goole DN14 5SS (Org No. - 01762380)	None	North Lincolnshire Borough Council Church Square House 30-40 High Street Scunthorpe DN15 6NL (in respect of public highway)	Anglian Water Services Limited Lancaster House Lancaster Way Ermine Business Park Huntingdon PE29 6XU (Org No. - 02366656) (in respect of apparatus) Northern Powergrid (Yorkshire) Plc Lloyds Court 78 Grey Street Newcastle Upon Tyne


Land Plans Sheet No.	Plot Number on Land Plans	Extent, description and situation of land	Category 1			Category 2
			A person is within Category 1 if the applicant, after making diligent inquiry knows that the person is an owner, lessee, tenant (whatever the tenancy period) or occupier of the land; see section 57 (1) of the Planning Act 2008.			A person is within Category 2 if the applicant, after making diligent inquiry, knows that the person – (a) is interested in the land, or
			Freehold or Reputed Freehold Owners	Lessees or Tenants or Reputed Lessees or Tenants	Occupiers or Reputed Occupiers	(b) has power – (i) to sell and convey the land, or (ii) to release the land; see section 57 (2) of the Planning Act 2008.
			(in respect of subsoil)			NE1 6AF (Org No. - 04112320) (in respect of apparatus) British Telecommunications Public Limited Company 1 Braham Street London E1 8EE (Org No. - 01800000) (in respect of apparatus)
5	5-15	Permanent acquisition of 3070.29 square metres of public highway (Stather Road) and verge, Flixborough, Scunthorpe (Unregistered)	North Lincolnshire Borough Council Church Square House 30-40 High Street Scunthorpe DN15 6NL (in respect of public highway and subsoil)	None	North Lincolnshire Borough Council Church Square House 30-40 High Street Scunthorpe DN15 6NL (in respect of public highway)	Anglian Water Services Limited Lancaster House Lancaster Way Ermine Business Park Huntingdon PE29 6XU (Org No. - 02366656) (in respect of apparatus) Northern Powergrid (Yorkshire) Plc Lloyds Court 78 Grey Street Newcastle Upon Tyne NE1 6AF (Org No. - 04112320) (in respect of apparatus)

Land Plans Sheet No.	Plot Number on Land Plans	Extent, description and situation of land	Category 1			Category 2
			A person is within Category 1 if the applicant, after making diligent inquiry knows that the person is an owner, lessee, tenant (whatever the tenancy period) or occupier of the land; see section 57 (1) of the Planning Act 2008.			A person is within Category 2 if the applicant, after making diligent inquiry, knows that the person – (a) is interested in the land, or
			Freehold or Reputed Freehold Owners	Lessees or Tenants or Reputed Lessees or Tenants	Occupiers or Reputed Occupiers	(b) has power – (i) to sell and convey the land, or (ii) to release the land; see section 57 (2) of the Planning Act 2008.
						British Telecommunications Public Limited Company 1 Braham Street London E1 8EE (Org No. - 01800000) (in respect of apparatus)
5	5-16	Permanent acquisition of 25559.78 square metres of industrial premises known as RMS Ports, DN15 8RS <i>(HS81500 - Absolute Freehold)</i>	North Lincolnshire Borough Council Church Square House 30-40 High Street Scunthorpe DN15 6NL	RMS Trent Ports Limited Boothferry Terminal Bridge Street Goole DN14 5SS	Unknown (in respect of access on entry A7 on title HS81500)	Unknown (in respect of drainage, support, light, apparatus and other easements on entry A7 on title HS81500) Unknown (in respect of drainage and apparatus on C11 on title HS81500) Anglian Water Services Limited Lancaster House Lancaster Way Ermine Business Park Huntingdon PE29 6XU (Org No. - 02366656) (in respect of apparatus) Northern Powergrid (Yorkshire) Plc

Land Plans Sheet No.	Plot Number on Land Plans	Extent, description and situation of land	Category 1			Category 2
			A person is within Category 1 if the applicant, after making diligent inquiry knows that the person is an owner, lessee, tenant (whatever the tenancy period) or occupier of the land; see section 57 (1) of the Planning Act 2008.			A person is within Category 2 if the applicant, after making diligent inquiry, knows that the person – (a) is interested in the land, or
			Freehold or Reputed Freehold Owners	Lessees or Tenants or Reputed Lessees or Tenants	Occupiers or Reputed Occupiers	(b) has power – (i) to sell and convey the land, or (ii) to release the land; see section 57 (2) of the Planning Act 2008.
						<p>Lloyds Court 78 Grey Street Newcastle Upon Tyne NE1 6AF (Org No. - 04112320) (in respect of apparatus)</p> <p>British Telecommunications Public Limited Company 1 Braham Street London E1 8EE (Org No. - 01800000) (in respect of apparatus)</p>
5	5-17	<p>Permanent acquisition of 55052.60 square metres of industrial premises known as Rainham Steel, DN15 8RS and utility pole and electricity cables</p> <p><i>(HS190485 - Absolute Freehold)</i> <i>(HS399586 - Absolute Leasehold)</i></p>	<p>Voric (Scunthorpe) Limited Kathryn House Manor Way Rainham RM13 8RE (Org No. - 11504102)</p>	<p>Rainham Steel Company Limited Devonshire House 60 Goswell Road London EC1M 7AD (Org No. - 01093531)</p>	<p>Rainham Steel Company Limited Devonshire House 60 Goswell Road London EC1M 7AD (Org No. - 01093531)</p> <p>Northern Powergrid (Yorkshire) Plc Lloyds Court 78 Grey Street Newcastle Upon Tyne NE1 6AF (Org No. - 04112320)</p>	<p>North Lincolnshire Borough Council Church Square House 30-40 High Street Scunthorpe DN15 6NL (in respect of a restrictive covenant and apparatus on entry C1 on titles HS190485 and HS399586)</p> <p>Unknown (in respect of drainage, support, light air and other easements on entry A2 on title</p>

Land Plans Sheet No.	Plot Number on Land Plans	Extent, description and situation of land	Category 1			Category 2
			A person is within Category 1 if the applicant, after making diligent inquiry knows that the person is an owner, lessee, tenant (whatever the tenancy period) or occupier of the land; see section 57 (1) of the Planning Act 2008.			A person is within Category 2 if the applicant, after making diligent inquiry, knows that the person – (a) is interested in the land, or
			Freehold or Reputed Freehold Owners	Lessees or Tenants or Reputed Lessees or Tenants	Occupiers or Reputed Occupiers	(b) has power – (i) to sell and convey the land, or (ii) to release the land; see section 57 (2) of the Planning Act 2008.
					<p>(in respect of access)</p> <p>North Lincolnshire Borough Council Church Square House 30-40 High Street Scunthorpe DN15 6NL (in respect of access)</p> <p>HS399586)</p> <p>Anglian Water Services Limited Lancaster House Lancaster Way Ermine Business Park Huntingdon PE29 6XU (Org No. - 02366656) (in respect of apparatus)</p> <p>British Telecommunications Public Limited Company 1 Braham Street London E1 8EE (Org No. - 01800000) (in respect of apparatus)</p> <p>Northern Powergrid (Yorkshire) Plc Lloyds Court 78 Grey Street Newcastle Upon Tyne NE1 6AF (Org No. - 04112320) (in respect of apparatus, support and restrictive covenants on entry C2 on title</p>	

Land Plans Sheet No.	Plot Number on Land Plans	Extent, description and situation of land	Category 1			Category 2
			A person is within Category 1 if the applicant, after making diligent inquiry knows that the person is an owner, lessee, tenant (whatever the tenancy period) or occupier of the land; see section 57 (1) of the Planning Act 2008.			A person is within Category 2 if the applicant, after making diligent inquiry, knows that the person – (a) is interested in the land, or
			Freehold or Reputed Freehold Owners	Lessees or Tenants or Reputed Lessees or Tenants	Occupiers or Reputed Occupiers	(b) has power – (i) to sell and convey the land, or (ii) to release the land; see section 57 (2) of the Planning Act 2008.
						HS399586) BOC Limited The Priestley Centre 10 Priestley Road The Surrey Research Park Guildford GU2 7XY (Org No. - 00337663) (in respect of apparatus)
5	5-18	Permanent acquisition of 18235.91 square metres of agricultural land south of Stather Road, Flixborough, Scunthorpe and utility pole and electricity cables (HS321381 - Absolute Freehold)	Jonathan Frank Jackson [REDACTED] William Norman Jackson [REDACTED] Unknown (in respect of mines and minerals)	Norman Jackson (Flixborough) Limited Low Farm Somerby Barnetby DN38 6BW (Org No. - 00668862)	Norman Jackson (Flixborough) Limited Low Farm Somerby Barnetby DN38 6BW (Org No. - 00668862)	Northern Powergrid (Yorkshire) Plc Lloyds Court 78 Grey Street Newcastle Upon Tyne NE1 6AF (Org No. - 04112320) (in respect of apparatus)
5	5-19	New rights over 33052.04 square metres of agricultural	Jonathan Frank Jackson [REDACTED]	Norman Jackson (Flixborough) Limited Low Farm	Norman Jackson (Flixborough) Limited Low Farm	Cadent Gas Limited Cadent Pilot Way

Land Plans Sheet No.	Plot Number on Land Plans	Extent, description and situation of land	Category 1			Category 2
			A person is within Category 1 if the applicant, after making diligent inquiry knows that the person is an owner, lessee, tenant (whatever the tenancy period) or occupier of the land; see section 57 (1) of the Planning Act 2008.			A person is within Category 2 if the applicant, after making diligent inquiry, knows that the person – (a) is interested in the land, or
			Freehold or Reputed Freehold Owners	Lessees or Tenants or Reputed Lessees or Tenants	Occupiers or Reputed Occupiers	(b) has power – (i) to sell and convey the land, or (ii) to release the land; see section 57 (2) of the Planning Act 2008.
		land south of Stather Road, Flixborough, Scunthorpe <i>(HS321381 - Absolute Freehold)</i>	Wootton Ulceby DN39 6RG William Norman Jackson  Unknown (in respect of mines and minerals)	Somerby Barnetby DN38 6BW (Org No. - 00668862)	Somerby Barnetby DN38 6BW (Org No. - 00668862)	Ansty Coventry CV7 9JU (Org No. - 10080864) (in respect of apparatus) Northern Powergrid (Yorkshire) Plc Lloyds Court 78 Grey Street Newcastle Upon Tyne NE1 6AF (Org No. - 04112320) (in respect of apparatus) Severn Trent Water Limited Severn Trent Centre 2 St John's Street Coventry CV1 2LZ (Org No. - 02366686) (in respect of apparatus and a restrictive covenant on entry C4 title HS321381)
5	5-20	Permanent acquisition of 94952.09 square metres of grassland, hardstanding, shrubbery, buildings and access road comprising industrial premises known as	Flixborough Wharf Limited Boothferry Terminal Bridge Street Goole DN14 5SS	None	Flixborough Wharf Limited Boothferry Terminal Bridge Street Goole DN14 5SS	HSBC Bank Plc 8 Canada Square London E14 5HQ (Org No. - 00014259) (in respect of a registered

Land Plans Sheet No.	Plot Number on Land Plans	Extent, description and situation of land	Category 1			Category 2
			A person is within Category 1 if the applicant, after making diligent inquiry knows that the person is an owner, lessee, tenant (whatever the tenancy period) or occupier of the land; see section 57 (1) of the Planning Act 2008.			A person is within Category 2 if the applicant, after making diligent inquiry, knows that the person – (a) is interested in the land, or
			Freehold or Reputed Freehold Owners	Lessees or Tenants or Reputed Lessees or Tenants	Occupiers or Reputed Occupiers	(b) has power – (i) to sell and convey the land, or (ii) to release the land; see section 57 (2) of the Planning Act 2008.
		Flixborough Wharf, DN15 8RS and utility pole and electricity cables (HS47078 - Absolute Freehold)	(Org No. - 01762380) Unknown (in respect of mines and minerals)		(Org No. - 01762380) Grange Wind Farm Limited 6th Floor 33 Holborn London EC1N 2HT (Org No. - 06245934) (in respect of access) Unknown (in respect of access on entry C5 on title HS47078) Unknown (in respect of access on entry C9 on title HS47078) Unknown (in respect of access on entry A9 and C7 on title HS47078) Unknown (in respect of access on entry C6 on title HS47078) Unknown (in respect of access on entry C4 on title HS47078)	charge on title HS47078 HSBC UK Bank Plc 1 Centenary Square Birmingham B1 1HQ (Org No. - 09928412) (in respect of a registered charge on title HS47078) The North Lincolnshire Green Energy Park Limited Office 71 The Colchester Centre Hawkins Road Colchester HU2 8BA Regents Court Princess Street Hull HU2 8BA (Org No. - 10949653) (in respect of a restriction against the disposition of the registered estate on title HS47078) Unknown (in respect of a restrictive covenant on entry C11 and C12 on title HS47078)

Land Plans Sheet No.	Plot Number on Land Plans	Extent, description and situation of land	Category 1			Category 2
			A person is within Category 1 if the applicant, after making diligent inquiry knows that the person is an owner, lessee, tenant (whatever the tenancy period) or occupier of the land; see section 57 (1) of the Planning Act 2008.			A person is within Category 2 if the applicant, after making diligent inquiry, knows that the person – (a) is interested in the land, or
			Freehold or Reputed Freehold Owners	Lessees or Tenants or Reputed Lessees or Tenants	Occupiers or Reputed Occupiers	(b) has power – (i) to sell and convey the land, or (ii) to release the land; see section 57 (2) of the Planning Act 2008.
					<p>Unknown (in respect of access on entry C2 on title HS47078)</p> <p>Unknown (in respect of right of way on entry C1 on title HS47078)</p> <p>Unknown (in respect of access on entry A10 on title HS47078)</p> <p>Unknown (in respect of access on entry A7 on title HS47078)</p> <p>Unknown (in respect of apparatus and drainage on entry C3 on title HS47078)</p> <p>Unknown (in respect of jetty maintenance on entry C6 on title HS47078)</p> <p>Unknown (in respect of drainage on entry C9 on title HS47078)</p> <p>Unknown (in respect of drainage, light, support, water and unknown</p>	

Land Plans Sheet No.	Plot Number on Land Plans	Extent, description and situation of land	Category 1			Category 2
			A person is within Category 1 if the applicant, after making diligent inquiry knows that the person is an owner, lessee, tenant (whatever the tenancy period) or occupier of the land; see section 57 (1) of the Planning Act 2008.			A person is within Category 2 if the applicant, after making diligent inquiry, knows that the person – (a) is interested in the land, or
			Freehold or Reputed Freehold Owners	Lessees or Tenants or Reputed Lessees or Tenants	Occupiers or Reputed Occupiers	(b) has power – (i) to sell and convey the land, or (ii) to release the land; see section 57 (2) of the Planning Act 2008.
					<p>easements on entry A9 and C7 on title HS47078)</p> <p>Unknown (in respect of use of foreshore on entry A8 on title HS47078)</p> <p>Anglian Water Services Limited Lancaster House Lancaster Way Ermine Business Park Huntingdon PE29 6XU (Org No. - 02366656) (in respect of apparatus)</p> <p>Northern Powergrid (Yorkshire) Plc Lloyds Court 78 Grey Street Newcastle Upon Tyne NE1 6AF (Org No. - 04112320) (in respect of apparatus)</p> <p>Unknown (in respect of apparatus on entry C5 on title HS47078)</p>	

Land Plans Sheet No.	Plot Number on Land Plans	Extent, description and situation of land	Category 1			Category 2
			A person is within Category 1 if the applicant, after making diligent inquiry knows that the person is an owner, lessee, tenant (whatever the tenancy period) or occupier of the land; see section 57 (1) of the Planning Act 2008.			A person is within Category 2 if the applicant, after making diligent inquiry, knows that the person – (a) is interested in the land, or
			Freehold or Reputed Freehold Owners	Lessees or Tenants or Reputed Lessees or Tenants	Occupiers or Reputed Occupiers	(b) has power – (i) to sell and convey the land, or (ii) to release the land; see section 57 (2) of the Planning Act 2008.
						<p>British Telecommunications Public Limited Company 1 Braham Street London E1 8EE (Org No. - 01800000) (in respect of apparatus)</p> <p>Scunthorpe & Gainsborough Water Management Board Shire Group of IDBs Epsom House Unit 2 Malton Way Adwick-le-Street Doncaster DN6 7FE (in respect of apparatus and a restrictive covenant on entry C17 on title HS47078)</p>
5	5-21	<p>Permanent acquisition of 320.36 square metres of public highway (Stather Road) and access splay, Flixborough, Scunthorpe</p> <p><i>(Unregistered)</i></p>	<p>North Lincolnshire Borough Council Church Square House 30-40 High Street Scunthorpe DN15 6NL (in respect of public highway)</p> <p>Voric (Scunthorpe) Limited Kathryn House</p>	None	<p>North Lincolnshire Borough Council Church Square House 30-40 High Street Scunthorpe DN15 6NL (in respect of public highway)</p>	<p>Anglian Water Services Limited Lancaster House Lancaster Way Ermine Business Park Huntingdon PE29 6XU (Org No. - 02366656) (in respect of apparatus)</p>

Land Plans Sheet No.	Plot Number on Land Plans	Extent, description and situation of land	Category 1			Category 2
			A person is within Category 1 if the applicant, after making diligent inquiry knows that the person is an owner, lessee, tenant (whatever the tenancy period) or occupier of the land; see section 57 (1) of the Planning Act 2008.			A person is within Category 2 if the applicant, after making diligent inquiry, knows that the person – (a) is interested in the land, or
			Freehold or Reputed Freehold Owners	Lessees or Tenants or Reputed Lessees or Tenants	Occupiers or Reputed Occupiers	(b) has power – (i) to sell and convey the land, or (ii) to release the land; see section 57 (2) of the Planning Act 2008.
			Manor Way Rainham RM13 8RE (Org No. - 11504102) (in respect of subsoil)			Northern Powergrid (Yorkshire) Plc Lloyds Court 78 Grey Street Newcastle Upon Tyne NE1 6AF (Org No. - 04112320) (in respect of apparatus) British Telecommunications Public Limited Company 1 Braham Street London E1 8EE (Org No. - 01800000) (in respect of apparatus)
5	5-22	Permanent acquisition of 357.30 square metres of public highway (Stather Road), Flixborough, Scunthorpe <i>(Unregistered)</i>	North Lincolnshire Borough Council Church Square House 30-40 High Street Scunthorpe DN15 6NL (in respect of public highway and subsoil)	None	North Lincolnshire Borough Council Church Square House 30-40 High Street Scunthorpe DN15 6NL (in respect of public highway)	Northern Powergrid (Yorkshire) Plc Lloyds Court 78 Grey Street Newcastle Upon Tyne NE1 6AF (Org No. - 04112320) (in respect of apparatus) British Telecommunications Public Limited Company 1 Braham Street London E1 8EE

Land Plans Sheet No.	Plot Number on Land Plans	Extent, description and situation of land	Category 1			Category 2
			<i>A person is within Category 1 if the applicant, after making diligent inquiry knows that the person is an owner, lessee, tenant (whatever the tenancy period) or occupier of the land; see section 57 (1) of the Planning Act 2008.</i>			<i>A person is within Category 2 if the applicant, after making diligent inquiry, knows that the person – (a) is interested in the land, or</i>
			Freehold or Reputed Freehold Owners	Lessees or Tenants or Reputed Lessees or Tenants	Occupiers or Reputed Occupiers	<i>(b) has power – (i) to sell and convey the land, or (ii) to release the land; see section 57 (2) of the Planning Act 2008.</i>
						(Org No. - 01800000) (in respect of apparatus)
5	5-23	New rights over 178.21 square metres of public highway (Stather Road) and access splay, Flixborough, Scunthorpe <i>(Unregistered)</i>	North Lincolnshire Borough Council Church Square House 30-40 High Street Scunthorpe DN15 6NL (in respect of public highway and subsoil)	None	North Lincolnshire Borough Council Church Square House 30-40 High Street Scunthorpe DN15 6NL (in respect of public highway)	Cadent Gas Limited Cadent Pilot Way Ansty Coventry CV7 9JU (Org No. - 10080864) (in respect of apparatus) Severn Trent Water Limited Severn Trent Centre 2 St John's Street Coventry CV1 2LZ (Org No. - 02366686) (in respect of apparatus) Anglian Water Services Limited Lancaster House Lancaster Way Ermine Business Park Huntingdon PE29 6XU (Org No. - 02366656) (in respect of apparatus)

Land Plans Sheet No.	Plot Number on Land Plans	Extent, description and situation of land	Category 1			Category 2		
			A person is within Category 1 if the applicant, after making diligent inquiry knows that the person is an owner, lessee, tenant (whatever the tenancy period) or occupier of the land; see section 57 (1) of the Planning Act 2008.					
			Freehold or Reputed Freehold Owners	Lessees or Tenants or Reputed Lessees or Tenants	Occupiers or Reputed Occupiers	(b) has power – (i) to sell and convey the land, or (ii) to release the land; see section 57 (2) of the Planning Act 2008.		
						Northern Powergrid (Yorkshire) Plc Lloyds Court 78 Grey Street Newcastle Upon Tyne NE1 6AF (Org No. - 04112320) (in respect of apparatus)		
5	5-24	New rights over 2111.30 square metres of public highway (Stather Road) and verge, Flixborough, Scunthorpe <i>(Unregistered)</i>	North Lincolnshire Borough Council Church Square House 30-40 High Street Scunthorpe DN15 6NL (in respect of public highway) Voric (Scunthorpe) Limited Kathryn House Manor Way Rainham RM13 8RE (Org No. - 11504102) (in respect of subsoil)	None	North Lincolnshire Borough Council Church Square House 30-40 High Street Scunthorpe DN15 6NL (in respect of public highway)	Cadent Gas Limited Cadent Pilot Way Ansty Coventry CV7 9JU (Org No. - 10080864) (in respect of apparatus) Severn Trent Water Limited Severn Trent Centre 2 St John's Street Coventry CV1 2LZ (Org No. - 02366686) (in respect of apparatus) Anglian Water Services Limited Lancaster House Lancaster Way Ermine Business Park		

Land Plans Sheet No.	Plot Number on Land Plans	Extent, description and situation of land	Category 1			Category 2
			A person is within Category 1 if the applicant, after making diligent inquiry knows that the person is an owner, lessee, tenant (whatever the tenancy period) or occupier of the land; see section 57 (1) of the Planning Act 2008.			A person is within Category 2 if the applicant, after making diligent inquiry, knows that the person – (a) is interested in the land, or
			Freehold or Reputed Freehold Owners	Lessees or Tenants or Reputed Lessees or Tenants	Occupiers or Reputed Occupiers	(b) has power – (i) to sell and convey the land, or (ii) to release the land; see section 57 (2) of the Planning Act 2008.
					<p>Huntingdon PE29 6XU (Org No. - 02366656) (in respect of apparatus)</p> <p>Northern Powergrid (Yorkshire) Plc Lloyds Court 78 Grey Street Newcastle Upon Tyne NE1 6AF (Org No. - 04112320) (in respect of apparatus)</p> <p>BOC Limited The Priestley Centre 10 Priestley Road The Surrey Research Park Guildford GU2 7XY (Org No. - 00337663) (in respect of apparatus)</p> <p>British Telecommunications Public Limited Company 1 Braham Street London E1 8EE (Org No. - 01800000) (in respect of apparatus)</p>	

Land Plans Sheet No.	Plot Number on Land Plans	Extent, description and situation of land	Category 1			Category 2
			A person is within Category 1 if the applicant, after making diligent inquiry knows that the person is an owner, lessee, tenant (whatever the tenancy period) or occupier of the land; see section 57 (1) of the Planning Act 2008.			A person is within Category 2 if the applicant, after making diligent inquiry, knows that the person – (a) is interested in the land, or
			Freehold or Reputed Freehold Owners	Lessees or Tenants or Reputed Lessees or Tenants	Occupiers or Reputed Occupiers	(b) has power – (i) to sell and convey the land, or (ii) to release the land; see section 57 (2) of the Planning Act 2008.
5	5-25	New rights over 424.03 square metres of public highway (Stather Road) and verge, Flixborough, Scunthorpe <i>(Unregistered)</i>	North Lincolnshire Borough Council Church Square House 30-40 High Street Scunthorpe DN15 6NL (in respect of public highway) Deltarock Limited 15 Wakerfield Close Hornchurch RM11 2TH (Org No. - 02857766) (in respect of subsoil)	None	North Lincolnshire Borough Council Church Square House 30-40 High Street Scunthorpe DN15 6NL (in respect of public highway)	Cadent Gas Limited Cadent Pilot Way Ansty Coventry CV7 9JU (Org No. - 10080864) (in respect of apparatus) Northern Powergrid (Yorkshire) Plc Lloyds Court 78 Grey Street Newcastle Upon Tyne NE1 6AF (Org No. - 04112320) (in respect of apparatus) British Telecommunications Public Limited Company 1 Braham Street London E1 8EE (Org No. - 01800000) (in respect of apparatus)
5	5-26	New rights over 73.06 square metres of access splay and verge (Stather Road), Flixborough, Scunthorpe	North Lincolnshire Borough Council Church Square House 30-40 High Street Scunthorpe	Northern Powergrid (Yorkshire) Plc Lloyds Court 78 Grey Street Newcastle Upon Tyne	Northern Powergrid (Yorkshire) Plc Lloyds Court 78 Grey Street Newcastle Upon Tyne	Unknown (in respect of drainage, support and apparatus on entry C1 on title HS11849)







Land Plans Sheet No.	Plot Number on Land Plans	Extent, description and situation of land	Category 1			Category 2
			A person is within Category 1 if the applicant, after making diligent inquiry knows that the person is an owner, lessee, tenant (whatever the tenancy period) or occupier of the land; see section 57 (1) of the Planning Act 2008.			A person is within Category 2 if the applicant, after making diligent inquiry, knows that the person – (a) is interested in the land, or
			Freehold or Reputed Freehold Owners	Lessees or Tenants or Reputed Lessees or Tenants	Occupiers or Reputed Occupiers	(b) has power – (i) to sell and convey the land, or (ii) to release the land; see section 57 (2) of the Planning Act 2008.
		(HS81500 - Absolute Freehold) (HS11849 - Absolute Leasehold)	DN15 6NL	NE1 6AF (Org No. - 04112320)	NE1 6AF (Org No. - 04112320)	Unknown (in respect of drainage and apparatus on C11 on title HS81500)
					Unknown (in respect of access on entry A7 on title HS81500)	Unknown (in respect of drainage, support, light, apparatus and other easements on entry A7 on title HS81500)
					Unknown (in respect of access on entry C1 on title HS11849)	
					Voric (Scunthorpe) Limited Kathryn House Manor Way Rainham RM13 8RE (Org No. - 11504102) (in respect of access)	Voric (Scunthorpe) Limited Kathryn House Manor Way Rainham RM13 8RE (Org No. - 11504102) (in respect of a restrictive covenant and apparatus and apparatus on entry C23 on title HS81500)
					Rainham Steel Company Limited Devonshire House 60 Goswell Road London EC1M 7AD (Org No. - 01093531) (in respect of access)	Rainham Steel Company Limited Devonshire House 60 Goswell Road London EC1M 7AD (Org No. - 01093531) (in respect of a restrictive covenant and apparatus and

Land Plans Sheet No.	Plot Number on Land Plans	Extent, description and situation of land	Category 1			Category 2
			A person is within Category 1 if the applicant, after making diligent inquiry knows that the person is an owner, lessee, tenant (whatever the tenancy period) or occupier of the land; see section 57 (1) of the Planning Act 2008.			A person is within Category 2 if the applicant, after making diligent inquiry, knows that the person – (a) is interested in the land, or
			Freehold or Reputed Freehold Owners	Lessees or Tenants or Reputed Lessees or Tenants	Occupiers or Reputed Occupiers	(b) has power – (i) to sell and convey the land, or (ii) to release the land; see section 57 (2) of the Planning Act 2008.
						apparatus on entry C23 on title HS81500) British Telecommunications Public Limited Company 1 Braham Street London E1 8EE (Org No. - 01800000) (in respect of apparatus)
5	5-27	New rights over 325.51 square metres of public highway (Stather Road) and verge, Flixborough, Scunthorpe <i>(Unregistered)</i>	North Lincolnshire Borough Council Church Square House 30-40 High Street Scunthorpe DN15 6NL (in respect of public highway and subsoil)	None	North Lincolnshire Borough Council Church Square House 30-40 High Street Scunthorpe DN15 6NL (in respect of public highway)	Northern Powergrid (Yorkshire) Plc Lloyds Court 78 Grey Street Newcastle Upon Tyne NE1 6AF (Org No. - 04112320) (in respect of apparatus)
5	5-28	New rights over 158.07 square metres of verge adjacent to public highway (Stather Road), Flixborough, Scunthorpe <i>(HS183524 - Absolute Freehold)</i>	Jotun Paints (Europe) Limited Stather Road Flixborough Scunthorpe DN15 8RR (Org No. - 00925019)	None	Jotun Paints (Europe) Limited Stather Road Flixborough Scunthorpe DN15 8RR (Org No. - 00925019) North Lincolnshire Borough Council Church Square House 30-40 High Street	North Lincolnshire Borough Council Church Square House 30-40 High Street Scunthorpe DN15 6NL (in respect of a restrictive covenant, apparatus, light, air and support on entry C1 on title HS183524)

Land Plans Sheet No.	Plot Number on Land Plans	Extent, description and situation of land	Category 1			Category 2		
			A person is within Category 1 if the applicant, after making diligent inquiry knows that the person is an owner, lessee, tenant (whatever the tenancy period) or occupier of the land; see section 57 (1) of the Planning Act 2008.					
			Freehold or Reputed Freehold Owners	Lessees or Tenants or Reputed Lessees or Tenants	Occupiers or Reputed Occupiers	(b) has power – (i) to sell and convey the land, or (ii) to release the land; see section 57 (2) of the Planning Act 2008.		
					Scunthorpe DN15 6NL (in respect of access)	Northern Powergrid (Yorkshire) Plc Lloyds Court 78 Grey Street Newcastle Upon Tyne NE1 6AF (Org No. - 04112320) (in respect of apparatus)		
5	5-29	New rights over 374.98 square metres of public highway (Stather Road) and verge, Flixborough, Scunthorpe <i>(Unregistered)</i>	North Lincolnshire Borough Council Church Square House 30-40 High Street Scunthorpe DN15 6NL (in respect of public highway) Jotun Paints (Europe) Limited Stather Road Flixborough Scunthorpe DN15 8RR (Org No. - 00925019) (in respect of subsoil)	None	North Lincolnshire Borough Council Church Square House 30-40 High Street Scunthorpe DN15 6NL (in respect of public highway)	Jotun Paints (Europe) Limited Stather Road Flixborough Scunthorpe DN15 8RR (Org No. - 00925019) (in respect of apparatus) Northern Powergrid (Yorkshire) Plc Lloyds Court 78 Grey Street Newcastle Upon Tyne NE1 6AF (Org No. - 04112320) (in respect of apparatus)		
5	5-30	New rights over 129.63 square metres of public highway (Stather Road) and verge, Flixborough, Scunthorpe	North Lincolnshire Borough Council Church Square House 30-40 High Street Scunthorpe	None	North Lincolnshire Borough Council Church Square House 30-40 High Street Scunthorpe	Northern Powergrid (Yorkshire) Plc Lloyds Court 78 Grey Street Newcastle Upon Tyne		

Land Plans Sheet No.	Plot Number on Land Plans	Extent, description and situation of land	Category 1			Category 2
			A person is within Category 1 if the applicant, after making diligent inquiry knows that the person is an owner, lessee, tenant (whatever the tenancy period) or occupier of the land; see section 57 (1) of the Planning Act 2008.			A person is within Category 2 if the applicant, after making diligent inquiry, knows that the person – (a) is interested in the land, or
			Freehold or Reputed Freehold Owners	Lessees or Tenants or Reputed Lessees or Tenants	Occupiers or Reputed Occupiers	(b) has power – (i) to sell and convey the land, or (ii) to release the land; see section 57 (2) of the Planning Act 2008.
		(Unregistered)	DN15 6NL (in respect of public highway) Jotun Paints (Europe) Limited Stather Road Flixborough Scunthorpe DN15 8RR (Org No. - 00925019) (in respect of subsoil)		DN15 6NL (in respect of public highway)	NE1 6AF (Org No. - 04112320) (in respect of apparatus)
5	5-31	New rights over 738.62 square metres of access splay and verge (Stather Road), Flixborough, Scunthorpe (HS151462 - Absolute Freehold)	Jotun Paints (Europe) Limited Stather Road Flixborough Scunthorpe DN15 8RR (Org No. - 00925019)	None	Jotun Paints (Europe) Limited Stather Road Flixborough Scunthorpe DN15 8RR (Org No. - 00925019) North Lincolnshire Borough Council Church Square House 30-40 High Street Scunthorpe DN15 6NL (in respect of access)	North Lincolnshire Borough Council Church Square House 30-40 High Street Scunthorpe DN15 6NL (in respect of a restrictive covenant, apparatus, light, air and support on entry C1 on title HS151462) Northern Powergrid (Yorkshire) Plc Lloyds Court 78 Grey Street Newcastle Upon Tyne NE1 6AF (Org No. - 04112320) (in respect of apparatus)

Land Plans Sheet No.	Plot Number on Land Plans	Extent, description and situation of land	Category 1			Category 2
			A person is within Category 1 if the applicant, after making diligent inquiry knows that the person is an owner, lessee, tenant (whatever the tenancy period) or occupier of the land; see section 57 (1) of the Planning Act 2008.			A person is within Category 2 if the applicant, after making diligent inquiry, knows that the person – (a) is interested in the land, or
			Freehold or Reputed Freehold Owners	Lessees or Tenants or Reputed Lessees or Tenants	Occupiers or Reputed Occupiers	(b) has power – (i) to sell and convey the land, or (ii) to release the land; see section 57 (2) of the Planning Act 2008.
5	5-32	New rights over 553.73 square metres of public highway (Stather Road) and verge, Flixborough, Scunthorpe <i>(Unregistered)</i>	North Lincolnshire Borough Council Church Square House 30-40 High Street Scunthorpe DN15 6NL (in respect of public highway) Jotun Paints (Europe) Limited Stather Road Flixborough Scunthorpe DN15 8RR (Org No. - 00925019) (in respect of subsoil)	None	North Lincolnshire Borough Council Church Square House 30-40 High Street Scunthorpe DN15 6NL (in respect of public highway)	Northern Powergrid (Yorkshire) Plc Lloyds Court 78 Grey Street Newcastle Upon Tyne NE1 6AF (Org No. - 04112320) (in respect of apparatus) BOC Limited The Priestley Centre 10 Priestley Road The Surrey Research Park Guildford GU2 7XY (Org No. - 00337663) (in respect of apparatus)
5	5-33	New rights over 764.82 square metres of public highway (Stather Road),verge and access track, Flixborough, Scunthorpe <i>(Unregistered)</i>	North Lincolnshire Borough Council Church Square House 30-40 High Street Scunthorpe DN15 6NL (in respect of public highway) Jonathan Frank Jackson Wootton Grange Wold Road Wootton Ulceby	None	North Lincolnshire Borough Council Church Square House 30-40 High Street Scunthorpe DN15 6NL (in respect of public highway)	Cadent Gas Limited Cadent Pilot Way Ansty Coventry CV7 9JU (Org No. - 10080864) (in respect of apparatus) Anglian Water Services Limited Lancaster House Lancaster Way

Land Plans Sheet No.	Plot Number on Land Plans	Extent, description and situation of land	Category 1			Category 2
			A person is within Category 1 if the applicant, after making diligent inquiry knows that the person is an owner, lessee, tenant (whatever the tenancy period) or occupier of the land; see section 57 (1) of the Planning Act 2008.			A person is within Category 2 if the applicant, after making diligent inquiry, knows that the person – (a) is interested in the land, or
			Freehold or Reputed Freehold Owners	Lessees or Tenants or Reputed Lessees or Tenants	Occupiers or Reputed Occupiers	(b) has power – (i) to sell and convey the land, or (ii) to release the land; see section 57 (2) of the Planning Act 2008.
			DN39 6RG (in respect of subsoil) William Norman Jackson    (in respect of subsoil) Sarah Elisabeth Winkworth-Smith    (in respect of subsoil)			Ermine Business Park Huntingdon PE29 6XU (Org No. - 02366656) (in respect of apparatus) Northern Powergrid (Yorkshire) Plc Lloyds Court 78 Grey Street Newcastle Upon Tyne NE1 6AF (Org No. - 04112320) (in respect of apparatus) British Telecommunications Public Limited Company 1 Braham Street London E1 8EE (Org No. - 01800000) (in respect of apparatus) Severn Trent Water Limited Severn Trent Centre 2 St John's Street Coventry CV1 2LZ (Org No. - 02366686) (in respect of apparatus)

Land Plans Sheet No.	Plot Number on Land Plans	Extent, description and situation of land	Category 1			Category 2
			A person is within Category 1 if the applicant, after making diligent inquiry knows that the person is an owner, lessee, tenant (whatever the tenancy period) or occupier of the land; see section 57 (1) of the Planning Act 2008.			A person is within Category 2 if the applicant, after making diligent inquiry, knows that the person – (a) is interested in the land, or
			Freehold or Reputed Freehold Owners	Lessees or Tenants or Reputed Lessees or Tenants	Occupiers or Reputed Occupiers	(b) has power – (i) to sell and convey the land, or (ii) to release the land; see section 57 (2) of the Planning Act 2008.
						BOC Limited The Priestley Centre 10 Priestley Road The Surrey Research Park Guildford GU2 7XY (Org No. - 00337663) (in respect of apparatus)
5	5-34	Permanent acquisition of 435.58 square metres of access splay, hardstanding, hedgerow and verge, Flixborough, Scunthorpe <i>(Unregistered)</i>	Flixborough Wharf Limited Boothferry Terminal Bridge Street Goole DN14 5SS (Org No. - 01762380) (as reputed freeholder)	None	Flixborough Wharf Limited Boothferry Terminal Bridge Street Goole DN14 5SS (Org No. - 01762380) (as reputed freeholder) Grange Wind Farm Limited 6th Floor 33 Holborn London EC1N 2HT (Org No. - 06245934) (in respect of access)	Anglian Water Services Limited Lancaster House Lancaster Way Ermine Business Park Huntingdon PE29 6XU (Org No. - 02366656) (in respect of apparatus) British Telecommunications Public Limited Company 1 Braham Street London E1 8EE (Org No. - 01800000) (in respect of apparatus)
5	5-35	Permanent acquisition of 7928.36 square metres of handstanding, grassland and	North Lincolnshire Borough Council Church Square House 30-40 High Street	None	North Lincolnshire Borough Council Church Square House 30-40 High Street	Unknown (in respect of drainage and apparatus on C11 on title

Land Plans Sheet No.	Plot Number on Land Plans	Extent, description and situation of land	Category 1			Category 2
			A person is within Category 1 if the applicant, after making diligent inquiry knows that the person is an owner, lessee, tenant (whatever the tenancy period) or occupier of the land; see section 57 (1) of the Planning Act 2008.			A person is within Category 2 if the applicant, after making diligent inquiry, knows that the person – (a) is interested in the land, or
			Freehold or Reputed Freehold Owners	Lessees or Tenants or Reputed Lessees or Tenants	Occupiers or Reputed Occupiers	(b) has power – (i) to sell and convey the land, or (ii) to release the land; see section 57 (2) of the Planning Act 2008.
		woodland north of Stather Road, Flixborough, Scunthorpe <i>(HS81500 - Absolute Freehold)</i>	Scunthorpe DN15 6NL Unknown (in respect of mines and minerals)		Scunthorpe DN15 6NL Cadent Gas Limited Cadent Pilot Way Ansty Coventry CV7 9JU (Org No. - 10080864) (in respect of access) Unknown (in respect of access on entry A7 on title HS81500)	HS81500) Unknown (in respect of drainage, support, light, apparatus and other easements on entry A7 on title HS81500) Anglian Water Services Limited Lancaster House Lancaster Way Ermine Business Park Huntingdon PE29 6XU (Org No. - 02366656) (in respect of apparatus) Northern Powergrid (Yorkshire) Plc Lloyds Court 78 Grey Street Newcastle Upon Tyne NE1 6AF (Org No. - 04112320) (in respect of apparatus) Cadent Gas Limited Cadent Pilot Way Ansty



Land Plans Sheet No.	Plot Number on Land Plans	Extent, description and situation of land	Category 1			Category 2
			A person is within Category 1 if the applicant, after making diligent inquiry knows that the person is an owner, lessee, tenant (whatever the tenancy period) or occupier of the land; see section 57 (1) of the Planning Act 2008.			A person is within Category 2 if the applicant, after making diligent inquiry, knows that the person – (a) is interested in the land, or
			Freehold or Reputed Freehold Owners	Lessees or Tenants or Reputed Lessees or Tenants	Occupiers or Reputed Occupiers	(b) has power – (i) to sell and convey the land, or (ii) to release the land; see section 57 (2) of the Planning Act 2008.
						Coventry CV7 9JU (Org No. - 10080864) (in respect of apparatus and a restrictive covenant on entry C7 on title HS81500) British Telecommunications Public Limited Company 1 Braham Street London E1 8EE (Org No. - 01800000) (in respect of apparatus)
5	5-36	New rights over 6907.15 square metres of public highway (Bellwin Drive), footways and verges, Flixborough, Scunthorpe <i>(HS81500 - Absolute Freehold)</i>	North Lincolnshire Borough Council Church Square House 30-40 High Street Scunthorpe DN15 6NL	None	North Lincolnshire Borough Council Church Square House 30-40 High Street Scunthorpe DN15 6NL Cadent Gas Limited Cadent Pilot Way Ansty Coventry CV7 9JU (Org No. - 10080864) (in respect of access)	Cadent Gas Limited Cadent Pilot Way Ansty Coventry CV7 9JU (Org No. - 10080864) (in respect of apparatus and a restrictive covenant on entry C7 on title HS81500) Unknown (in respect of drainage and apparatus on C11 on title HS81500)

Land Plans Sheet No.	Plot Number on Land Plans	Extent, description and situation of land	Category 1			Category 2
			A person is within Category 1 if the applicant, after making diligent inquiry knows that the person is an owner, lessee, tenant (whatever the tenancy period) or occupier of the land; see section 57 (1) of the Planning Act 2008.			A person is within Category 2 if the applicant, after making diligent inquiry, knows that the person – (a) is interested in the land, or
			Freehold or Reputed Freehold Owners	Lessees or Tenants or Reputed Lessees or Tenants	Occupiers or Reputed Occupiers	(b) has power – (i) to sell and convey the land, or (ii) to release the land; see section 57 (2) of the Planning Act 2008.
				<p>Unknown (in respect of access on entry A7 on title HS81500)</p> <p>Unknown (in respect of right of way on entry C9 on title HS81500)</p> <p>Northern Powergrid (Yorkshire) Plc Lloyds Court 78 Grey Street Newcastle Upon Tyne NE1 6AF (Org No. - 04112320) (in respect of access)</p>	<p>Unknown (in respect of drainage, support, light, apparatus and other easements on entry A7 on title HS81500)</p> <p>Anglian Water Services Limited Lancaster House Lancaster Way Ermine Business Park Huntingdon PE29 6XU (Org No. - 02366656) (in respect of apparatus)</p> <p>Northern Powergrid (Yorkshire) Plc Lloyds Court 78 Grey Street Newcastle Upon Tyne NE1 6AF (Org No. - 04112320) (in respect of apparatus)</p> <p>Severn Trent Water Limited Severn Trent Centre 2 St John's Street Coventry CV1 2LZ (Org No. - 02366686)</p>	

Land Plans Sheet No.	Plot Number on Land Plans	Extent, description and situation of land	Category 1			Category 2
			A person is within Category 1 if the applicant, after making diligent inquiry knows that the person is an owner, lessee, tenant (whatever the tenancy period) or occupier of the land; see section 57 (1) of the Planning Act 2008.			A person is within Category 2 if the applicant, after making diligent inquiry, knows that the person – (a) is interested in the land, or
			Freehold or Reputed Freehold Owners	Lessees or Tenants or Reputed Lessees or Tenants	Occupiers or Reputed Occupiers	(b) has power – (i) to sell and convey the land, or (ii) to release the land; see section 57 (2) of the Planning Act 2008.
						(in respect of apparatus) British Telecommunications Public Limited Company 1 Braham Street London E1 8EE (Org No. - 01800000) (in respect of apparatus)
5	5-37	New rights over 45.67 square metres of public highway (Bellwin Drive), Flixborough, Scunthorpe (HS228664 - Absolute Freehold)	John David Burgin [REDACTED] (as Managing Trustee of the Intake Transport Limited 2009 Retirement Benefit Scheme) Richard James Burgin [REDACTED] (as Managing Trustee of the Intake Transport Limited 2009 Retirement Benefit Scheme) North Lincolnshire Borough Council Church Square House 30-40 High Street Scunthorpe	None	North Lincolnshire Borough Council Church Square House 30-40 High Street Scunthorpe DN15 6NL (in respect of public highway) Northern Powergrid (Yorkshire) Plc Lloyds Court 78 Grey Street Newcastle Upon Tyne NE1 6AF (Org No. - 04112320) (in respect of access) Unknown (in respect of access on entry C2 on title HS228664)	Suntrust Limited Aviva Wellington Row York YO90 1WR (Org No. - 01460956) (in respect of a restriction against the disposition of the registered estate on title HS228664) North Lincolnshire Borough Council Church Square House 30-40 High Street Scunthorpe DN15 6NL (in respect of a restrictive covenant on entry C5 on title HS228664)

Land Plans Sheet No.	Plot Number on Land Plans	Extent, description and situation of land	Category 1			Category 2
			A person is within Category 1 if the applicant, after making diligent inquiry knows that the person is an owner, lessee, tenant (whatever the tenancy period) or occupier of the land; see section 57 (1) of the Planning Act 2008.			A person is within Category 2 if the applicant, after making diligent inquiry, knows that the person – (a) is interested in the land, or
			Freehold or Reputed Freehold Owners	Lessees or Tenants or Reputed Lessees or Tenants	Occupiers or Reputed Occupiers	(b) has power – (i) to sell and convey the land, or (ii) to release the land; see section 57 (2) of the Planning Act 2008.
			DN15 6NL (in respect of public highway)		<p>Cadent Gas Limited Cadent Pilot Way Ansty Coventry CV7 9JU (Org No. - 10080864) (in respect of access)</p> <p>Unknown (in respect of a restrictive covenant on entry C5 on title HS228664)</p> <p>Northern Powergrid (Yorkshire) Plc Lloyds Court 78 Grey Street Newcastle Upon Tyne NE1 6AF (Org No. - 04112320) (in respect of apparatus and support)</p> <p>Cadent Gas Limited Cadent Pilot Way Ansty Coventry CV7 9JU (Org No. - 10080864) (in respect of apparatus and a restrictive covenant on entry C3 on title HS228664)</p>	
5	5-38	Permanent acquisition of 5581.84 square metres of handstanding, grassland and woodland west of Bellwin	Shah Muhammed Anas [REDACTED]	None	Shah Muhammed Anas [REDACTED]	North Lincolnshire Borough Council Church Square House 30-40 High Street Scunthorpe



Land Plans Sheet No.	Plot Number on Land Plans	Extent, description and situation of land	Category 1			Category 2	
			A person is within Category 1 if the applicant, after making diligent inquiry knows that the person is an owner, lessee, tenant (whatever the tenancy period) or occupier of the land; see section 57 (1) of the Planning Act 2008.				
			Freehold or Reputed Freehold Owners	Lessees or Tenants or Reputed Lessees or Tenants	Occupiers or Reputed Occupiers	(b) has power – (i) to sell and convey the land, or (ii) to release the land; see section 57 (2) of the Planning Act 2008.	
		Drive, Flixborough, Scunthorpe (HS184645 - Absolute Freehold)	Muhammed Sharif Uddin [REDACTED] Rajan Marwaha [REDACTED] (in respect of beneficial interest)		Muhammed Sharif Uddin [REDACTED] North Lincolnshire Borough Council Church Square House 30-40 High Street Scunthorpe DN15 6NL (in respect of access)	DN15 6NL (in respect of a restrictive covenant and apparatus on entry C2 on title HS184645) Northern Powergrid (Yorkshire) Plc Lloyds Court 78 Grey Street Newcastle Upon Tyne NE1 6AF (Org No. - 04112320) (in respect of apparatus) British Telecommunications Public Limited Company 1 Braham Street London E1 8EE (Org No. - 01800000) (in respect of apparatus)	
5	5-39	Permanent acquisition of 8.94 square metres of land at electricity substation, Bellwin Drive, Flixborough, Scunthorpe (HS81500 - Absolute Freehold) (HS125251 - Absolute Leasehold)	North Lincolnshire Borough Council Church Square House 30-40 High Street Scunthorpe DN15 6NL Unknown (in respect of mines and	Northern Powergrid (Yorkshire) Plc Lloyds Court 78 Grey Street Newcastle Upon Tyne NE1 6AF (Org No. - 04112320)	Northern Powergrid (Yorkshire) Plc Lloyds Court 78 Grey Street Newcastle Upon Tyne NE1 6AF (Org No. - 04112320)	Unknown (in respect of drainage and apparatus on entry C2 on title HS125251) Unknown (in respect of drainage, support, light, apparatus and other easements on entry C1	

Land Plans Sheet No.	Plot Number on Land Plans	Extent, description and situation of land	Category 1			Category 2
			A person is within Category 1 if the applicant, after making diligent inquiry knows that the person is an owner, lessee, tenant (whatever the tenancy period) or occupier of the land; see section 57 (1) of the Planning Act 2008.			A person is within Category 2 if the applicant, after making diligent inquiry, knows that the person – (a) is interested in the land, or
			Freehold or Reputed Freehold Owners	Lessees or Tenants or Reputed Lessees or Tenants	Occupiers or Reputed Occupiers	(b) has power – (i) to sell and convey the land, or (ii) to release the land; see section 57 (2) of the Planning Act 2008.
			minerals)		Unknown (in respect of access on entry A7 on title HS81500) Unknown (in respect of access on entry C1 on title HS125251) Unknown (in respect of access on entry C2 on title HS125251)	on title HS125251) Unknown (in respect of drainage and apparatus on C11 on title HS81500) Unknown (in respect of drainage, support, light, apparatus and other easements on entry A7 on title HS81500) British Telecommunications Public Limited Company 1 Braham Street London E1 8EE (Org No. - 01800000) (in respect of apparatus)
5	5-40	Permanent acquisition of 163.64 square metres of grassland and commercial premises known as Unit 16 Wharfside Court, Flixborough Industrial Estate, Scunthorpe DN15 8SE (HS338767 - Absolute Freehold)	Lee Garry Norris  Elizabeth Ann Norris 	David Bestwick Unit 16 Wharfside Court Scunthorpe DN15 8SE	David Bestwick Unit 16 Wharfside Court Scunthorpe DN15 8SE Unknown (in respect of access on entry A2 on title HS338767)	Shawbrook Bank Limited Lutea House The Drive Warley Hill Business Park Great Warley Brentwood CM13 3BE (Org No. - 00388466) (in respect of a registered

Land Plans Sheet No.	Plot Number on Land Plans	Extent, description and situation of land	Category 1			Category 2
			A person is within Category 1 if the applicant, after making diligent inquiry knows that the person is an owner, lessee, tenant (whatever the tenancy period) or occupier of the land; see section 57 (1) of the Planning Act 2008.			A person is within Category 2 if the applicant, after making diligent inquiry, knows that the person – (a) is interested in the land, or
			Freehold or Reputed Freehold Owners	Lessees or Tenants or Reputed Lessees or Tenants	Occupiers or Reputed Occupiers	(b) has power – (i) to sell and convey the land, or (ii) to release the land; see section 57 (2) of the Planning Act 2008.
		Hibaldstow Brigg DN20 9ES			Unknown (in respect of access on entry C1 on title HS338767)	charge on title HS338767) North Lincolnshire Borough Council Church Square House 30-40 High Street Scunthorpe DN15 6NL (in respect of a restrictive covenant on entry C3 on title HS338767) Anne Elizabeth Dutnall c/o Brabners Chaffe St Solicitors Horton House Exchange Flags Liverpool L2 3YL (in respect of a restrictive covenant on entry C7 on title HS338767) Peter Thomas Dutnall Brabners Chaffe St Solicitors Horton House Exchange Flags Liverpool L2 3YL (in respect of a restrictive covenant on entry C7 on title

Land Plans Sheet No.	Plot Number on Land Plans	Extent, description and situation of land	Category 1			Category 2		
			A person is within Category 1 if the applicant, after making diligent inquiry knows that the person is an owner, lessee, tenant (whatever the tenancy period) or occupier of the land; see section 57 (1) of the Planning Act 2008.					
			Freehold or Reputed Freehold Owners	Lessees or Tenants or Reputed Lessees or Tenants	Occupiers or Reputed Occupiers	(b) has power – (i) to sell and convey the land, or (ii) to release the land; see section 57 (2) of the Planning Act 2008.		
						<p>HS338767)</p> <p>Unknown (in respect of apparatus on entry C1 on title HS338767)</p> <p>Unknown (in respect of apparatus and support on entry A2 on title HS338767)</p> <p>Northern Powergrid (Yorkshire) Plc Lloyds Court 78 Grey Street Newcastle Upon Tyne NE1 6AF (Org No. - 04112320) (in respect of apparatus)</p> <p>British Telecommunications Public Limited Company 1 Braham Street London E1 8EE (Org No. - 01800000) (in respect of apparatus)</p>		
5	5-41	Permanent acquisition of 20.65 square metres of grassland west of Bellwin	Shah Muhammed Anas [REDACTED]	None	Shah Muhammed Anas [REDACTED]	None		

Land Plans Sheet No.	Plot Number on Land Plans	Extent, description and situation of land	Category 1			Category 2
			A person is within Category 1 if the applicant, after making diligent inquiry knows that the person is an owner, lessee, tenant (whatever the tenancy period) or occupier of the land; see section 57 (1) of the Planning Act 2008.			A person is within Category 2 if the applicant, after making diligent inquiry, knows that the person – (a) is interested in the land, or
			Freehold or Reputed Freehold Owners	Lessees or Tenants or Reputed Lessees or Tenants	Occupiers or Reputed Occupiers	(b) has power – (i) to sell and convey the land, or (ii) to release the land; see section 57 (2) of the Planning Act 2008.
		Drive, Flixborough, Scunthorpe <i>(Unregistered)</i>	E7 9PN (as reputed freeholder) Muhammed Sharif Uddin [REDACTED] (as reputed freeholder) Rajan Marwaha [REDACTED] (in respect of reputed beneficial interest)		E7 9PN (as reputed freeholder) Muhammed Sharif Uddin 20 Upton Avenue London E7 9PN (as reputed freeholder)	
5	5-42	Permanent acquisition of 387.16 square metres of hardstanding west of Bellwin Drive, Flixborough, Scunthorpe <i>(HS146333 - Absolute Freehold)</i>	Anne Elizabeth Dutnall c/o Brabners Chaffe St Solicitors Horton House Exchange Flags Liverpool L2 3YL Peter Thomas Dutnall Brabners Chaffe St Solicitors Horton House Exchange Flags Liverpool L2 3YL	None	Anne Elizabeth Dutnall c/o Brabners Chaffe St Solicitors Horton House Exchange Flags Liverpool L2 3YL Peter Thomas Dutnall Brabners Chaffe St Solicitors Horton House Exchange Flags Liverpool L2 3YL	North Lincolnshire Borough Council Church Square House 30-40 High Street Scunthorpe DN15 6NL (in respect of a restrictive covenant on entry C3 on title HS146333) Unknown (in respect of apparatus and support on entry A2 on title HS146333)

Land Plans Sheet No.	Plot Number on Land Plans	Extent, description and situation of land	Category 1			Category 2
			A person is within Category 1 if the applicant, after making diligent inquiry knows that the person is an owner, lessee, tenant (whatever the tenancy period) or occupier of the land; see section 57 (1) of the Planning Act 2008.			A person is within Category 2 if the applicant, after making diligent inquiry, knows that the person – (a) is interested in the land, or
			Freehold or Reputed Freehold Owners	Lessees or Tenants or Reputed Lessees or Tenants	Occupiers or Reputed Occupiers	(b) has power – (i) to sell and convey the land, or (ii) to release the land; see section 57 (2) of the Planning Act 2008.
					<p>Andrew David Gravel  (in respect of access)</p> <p>Unknown (in respect of access on entry A2 on title HS146333)</p> <p>Unknown (in respect of access on entry C1 on title HS146333)</p> <p>Steve Ball Joinery Limited 154 Scawby Road Scawby Brook Brigg DN20 9LE (Org No. - 03682402) (in respect of access)</p> <p>Elizabeth Ann Norris  (in respect of access)</p>	Unknown (in respect of apparatus on entry C1 on title HS146333)

Land Plans Sheet No.	Plot Number on Land Plans	Extent, description and situation of land	Category 1			Category 2		
			A person is within Category 1 if the applicant, after making diligent inquiry knows that the person is an owner, lessee, tenant (whatever the tenancy period) or occupier of the land; see section 57 (1) of the Planning Act 2008.					
			Freehold or Reputed Freehold Owners	Lessees or Tenants or Reputed Lessees or Tenants	Occupiers or Reputed Occupiers	(b) has power – (i) to sell and convey the land, or (ii) to release the land; see section 57 (2) of the Planning Act 2008.		
					Lee Garry Norris [REDACTED] (in respect of access)			
5	5-43	Permanent acquisition of 162.40 square metres of grassland and commercial premises known as Unit 14 Wharfside Court, Flixborough Industrial Estate, Scunthorpe DN15 8SE (HS329062 - Absolute Freehold)	Andrew David Gravel [REDACTED]	None	Andrew David Gravel [REDACTED] Unknown (in respect of access on entry A2 on title HS329062) Unknown (in respect of access on entry C1 on title HS329062)	North Lincolnshire Borough Council Church Square House 30-40 High Street Scunthorpe DN15 6NL (in respect of a restrictive covenant on entry C3 on title HS329062) Anne Elizabeth Dutnall c/o Brabners Chaffe St Solicitors Horton House Exchange Flags Liverpool L2 3YL (in respect of a restrictive covenant on entry C5 on title HS329062) Peter Thomas Dutnall Brabners Chaffe St Solicitors		

Land Plans Sheet No.	Plot Number on Land Plans	Extent, description and situation of land	Category 1			Category 2
			A person is within Category 1 if the applicant, after making diligent inquiry knows that the person is an owner, lessee, tenant (whatever the tenancy period) or occupier of the land; see section 57 (1) of the Planning Act 2008.			A person is within Category 2 if the applicant, after making diligent inquiry, knows that the person – (a) is interested in the land, or
			Freehold or Reputed Freehold Owners	Lessees or Tenants or Reputed Lessees or Tenants	Occupiers or Reputed Occupiers	(b) has power – (i) to sell and convey the land, or (ii) to release the land; see section 57 (2) of the Planning Act 2008.
					<p>Horton House Exchange Flags Liverpool L2 3YL (in respect of a restrictive covenant on entry C5 on title HS329062)</p> <p>Unknown (in respect of apparatus on entry C1 on title HS329062)</p> <p>Unknown (in respect of apparatus and support on entry A2 on title HS329062)</p> <p>Northern Powergrid (Yorkshire) Plc Lloyds Court 78 Grey Street Newcastle Upon Tyne NE1 6AF (Org No. - 04112320) (in respect of apparatus)</p> <p>British Telecommunications Public Limited Company 1 Braham Street London E1 8EE</p>	

Land Plans Sheet No.	Plot Number on Land Plans	Extent, description and situation of land	Category 1			Category 2		
			A person is within Category 1 if the applicant, after making diligent inquiry knows that the person is an owner, lessee, tenant (whatever the tenancy period) or occupier of the land; see section 57 (1) of the Planning Act 2008.					
			Freehold or Reputed Freehold Owners	Lessees or Tenants or Reputed Lessees or Tenants	Occupiers or Reputed Occupiers	(b) has power – (i) to sell and convey the land, or (ii) to release the land; see section 57 (2) of the Planning Act 2008.		
						(Org No. - 01800000) (in respect of apparatus)		
5	5-44	Permanent acquisition of 130.96 square metres of grassland and commercial premises known as Unit 18 Wharfside Court, Flixborough Industrial Estate, Scunthorpe DN15 8SE <i>(HS315103 - Absolute Freehold)</i>	Steve Ball Joinery Limited 154 Scawby Road Scawby Brook Brigg DN20 9LE (Org No. - 03682402)	None	Steve Ball Joinery Limited 154 Scawby Road Scawby Brook Brigg DN20 9LE (Org No. - 03682402) Unknown (in respect of access on entry C1 on title HS315103) Unknown (in respect of access on entry A2 on title HS315103)	Anne Elizabeth Dutnall c/o Brabners Chaffe St Solicitors Horton House Exchange Flags Liverpool L2 3YL (in respect of a restrictive covenant on entry C5 on title HS315103) Peter Thomas Dutnall Brabners Chaffe St Solicitors Horton House Exchange Flags Liverpool L2 3YL (in respect of a restrictive covenant on entry C5 on title HS315103) North Lincolnshire Borough Council Church Square House 30-40 High Street Scunthorpe DN15 6NL (in respect of a restrictive		

Land Plans Sheet No.	Plot Number on Land Plans	Extent, description and situation of land	Category 1			Category 2
			A person is within Category 1 if the applicant, after making diligent inquiry knows that the person is an owner, lessee, tenant (whatever the tenancy period) or occupier of the land; see section 57 (1) of the Planning Act 2008.			A person is within Category 2 if the applicant, after making diligent inquiry, knows that the person – (a) is interested in the land, or
			Freehold or Reputed Freehold Owners	Lessees or Tenants or Reputed Lessees or Tenants	Occupiers or Reputed Occupiers	(b) has power – (i) to sell and convey the land, or (ii) to release the land; see section 57 (2) of the Planning Act 2008.
						<p>covenant on entry C3 on title HS315103)</p> <p>Unknown (in respect of apparatus on entry C1 on title HS315103)</p> <p>Unknown (in respect of apparatus and support on entry A2 on title HS315103)</p> <p>British Telecommunications Public Limited Company 1 Braham Street London E1 8EE (Org No. - 01800000) (in respect of apparatus)</p>
5	5-45	<p>Permanent acquisition of 124.89 square metres of grassland and commercial premises known as Unit 20 Wharfside Court, Flixborough Industrial Estate, Scunthorpe DN15 8SE</p> <p><i>(HS338767 - Absolute Freehold)</i></p>	<p>Elizabeth Ann Norris</p> <p>[REDACTED]</p> <p>Lee Garry Norris</p> <p>[REDACTED]</p>	<p>Craig Allison Unit 20 Wharfside Court Scunthorpe DN15 8SE</p>	<p>Craig Allison Unit 20 Wharfside Court Scunthorpe DN15 8SE</p> <p>Unknown (in respect of access on entry A2 on title HS338767)</p>	<p>Shawbrook Bank Limited Lutea House The Drive Warley Hill Business Park Great Warley Brentwood CM13 3BE (Org No. - 00388466) (in respect of a registered charge on title HS338767)</p>





Land Plans Sheet No.	Plot Number on Land Plans	Extent, description and situation of land	Category 1			Category 2
			A person is within Category 1 if the applicant, after making diligent inquiry knows that the person is an owner, lessee, tenant (whatever the tenancy period) or occupier of the land; see section 57 (1) of the Planning Act 2008.			A person is within Category 2 if the applicant, after making diligent inquiry, knows that the person – (a) is interested in the land, or
			Freehold or Reputed Freehold Owners	Lessees or Tenants or Reputed Lessees or Tenants	Occupiers or Reputed Occupiers	(b) has power – (i) to sell and convey the land, or (ii) to release the land; see section 57 (2) of the Planning Act 2008.
			Brigg DN20 9ES		Unknown (in respect of access on entry C1 on title HS338767)	Anne Elizabeth Dutnall c/o Brabners Chaffe St Solicitors Horton House Exchange Flags Liverpool L2 3YL (in respect of a restrictive covenant on entry C7 on title HS338767) North Lincolnshire Borough Council Church Square House 30-40 High Street Scunthorpe DN15 6NL (in respect of a restrictive covenant on entry C3 on title HS338767) Peter Thomas Dutnall Brabners Chaffe St Solicitors Horton House Exchange Flags Liverpool L2 3YL (in respect of a restrictive covenant on entry C7 on title HS338767)

Land Plans Sheet No.	Plot Number on Land Plans	Extent, description and situation of land	Category 1			Category 2
			A person is within Category 1 if the applicant, after making diligent inquiry knows that the person is an owner, lessee, tenant (whatever the tenancy period) or occupier of the land; see section 57 (1) of the Planning Act 2008.			A person is within Category 2 if the applicant, after making diligent inquiry, knows that the person – (a) is interested in the land, or
			Freehold or Reputed Freehold Owners	Lessees or Tenants or Reputed Lessees or Tenants	Occupiers or Reputed Occupiers	(b) has power – (i) to sell and convey the land, or (ii) to release the land; see section 57 (2) of the Planning Act 2008.
					<p>Unknown (in respect of apparatus on entry C1 on title HS338767)</p> <p>Unknown (in respect of apparatus and support on entry A2 on title HS338767)</p> <p>British Telecommunications Public Limited Company 1 Braham Street London E1 8EE (Org No. - 01800000) (in respect of apparatus)</p>	
5	5-46	<p>Permanent acquisition of 150.50 square metres of grassland and commercial premises known as Unit 12 Wharfside Court, Flixborough Industrial Estate, Scunthorpe DN15 8SE</p> <p><i>(HS334373 - Absolute Freehold)</i></p>	<p>Andrew David Gravel</p> <p>[REDACTED]</p>	None	<p>Andrew David Gravel</p> <p>[REDACTED]</p> <p>(in respect of access on entry C1 on title HS334373)</p> <p>Unknown (in respect of access on entry A2 on title HS334373)</p>	<p>North Lincolnshire Borough Council Church Square House 30-40 High Street Scunthorpe DN15 6NL (in respect of a restrictive covenant on entry C3 on title HS334373)</p> <p>Anne Elizabeth Dutnall c/o Brabners Chaffe St Solicitors Horton House</p>





Land Plans Sheet No.	Plot Number on Land Plans	Extent, description and situation of land	Category 1			Category 2
			A person is within Category 1 if the applicant, after making diligent inquiry knows that the person is an owner, lessee, tenant (whatever the tenancy period) or occupier of the land; see section 57 (1) of the Planning Act 2008.			A person is within Category 2 if the applicant, after making diligent inquiry, knows that the person – (a) is interested in the land, or
			Freehold or Reputed Freehold Owners	Lessees or Tenants or Reputed Lessees or Tenants	Occupiers or Reputed Occupiers	(b) has power – (i) to sell and convey the land, or (ii) to release the land; see section 57 (2) of the Planning Act 2008.
					<p>Exchange Flags Liverpool L2 3YL (in respect of a restrictive covenant on entry C4, C5 and C6 on title HS334373)</p> <p>Peter Thomas Dutnall Brabners Chaffe St Solicitors Horton House Exchange Flags Liverpool L2 3YL (in respect of a restrictive covenant on entry C4, C5 and C6 on title HS334373)</p> <p>Unknown (in respect of apparatus on entry C1 on title HS334373)</p> <p>Unknown (in respect of apparatus and support on entry A2 on title HS334373)</p> <p>Northern Powergrid (Yorkshire) Plc Lloyds Court 78 Grey Street Newcastle Upon Tyne</p>	

Land Plans Sheet No.	Plot Number on Land Plans	Extent, description and situation of land	Category 1			Category 2
			A person is within Category 1 if the applicant, after making diligent inquiry knows that the person is an owner, lessee, tenant (whatever the tenancy period) or occupier of the land; see section 57 (1) of the Planning Act 2008.			A person is within Category 2 if the applicant, after making diligent inquiry, knows that the person – (a) is interested in the land, or
			Freehold or Reputed Freehold Owners	Lessees or Tenants or Reputed Lessees or Tenants	Occupiers or Reputed Occupiers	(b) has power – (i) to sell and convey the land, or (ii) to release the land; see section 57 (2) of the Planning Act 2008.
						NE1 6AF (Org No. - 04112320) (in respect of apparatus) British Telecommunications Public Limited Company 1 Braham Street London E1 8EE (Org No. - 01800000) (in respect of apparatus)
5	5-47	Permanent acquisition of 219.24 square metres of grassland, hardstanding and commercial premises known as Unit 10 Wharfside Court, Flixborough Industrial Estate, Scunthorpe DN15 8SE (HS387803 - Absolute Freehold) (HS396945 - Absolute Leasehold)	Lindrick Business Services Limited 14 London Road Newark NG24 1TW (Org No. - 02046913) PDR Investments Limited Unit 4 Central Business Park Masbrough Street Rotherham S60 1EW <u>PDR Group Limited</u> <u>C/O Pdr Electrical Engineering Limited</u> <u>Unit 4 Central Business Park</u> <u>Masbrough Street</u> <u>Rotherham</u> <u>S60 1EW</u>	Goodyear Tyres UK Limited 2920 Trident Court Solihull Parkway Birmingham Business Park Birmingham B37 7YN (Org No. - 00223064)	Goodyear Tyres UK Limited 2920 Trident Court Solihull Parkway Birmingham Business Park Birmingham B37 7YN (Org No. - 00223064) Unknown (in respect of access on entry A2 on title HS387803) Unknown (in respect of access on entry C1 on title HS387803) Steve Ball Joinery Limited 154 Scawby Road Scawby Brook	North Lincolnshire Borough Council Church Square House 30-40 High Street Scunthorpe DN15 6NL (in respect of a restrictive covenant on entry C3 on title HS387803) Dennis Ainscough Button Mill Button Street Inglewhite Preston PR3 2LE (in respect of a restrictive covenant on entry C4 on title HS387803, and on entry C3 on


Land Plans Sheet No.	Plot Number on Land Plans	Extent, description and situation of land	Category 1			Category 2
			A person is within Category 1 if the applicant, after making diligent inquiry knows that the person is an owner, lessee, tenant (whatever the tenancy period) or occupier of the land; see section 57 (1) of the Planning Act 2008.			A person is within Category 2 if the applicant, after making diligent inquiry, knows that the person – (a) is interested in the land, or
			Freehold or Reputed Freehold Owners	Lessees or Tenants or Reputed Lessees or Tenants	Occupiers or Reputed Occupiers	(b) has power – (i) to sell and convey the land, or (ii) to release the land; see section 57 (2) of the Planning Act 2008.
			(Org No. - 04306918) (in respect of beneficial interest)		Brigg DN20 9LE (Org No. - 03682402) (in respect of access) Lee Garry Norris [REDACTED] (in respect of access) Elizabeth Ann Norris [REDACTED] (in respect of access) Andrew David Gravel [REDACTED] (in respect of access)	title HS396945) Unknown (in respect of apparatus on entry C1 on title HS387803) Unknown (in respect of apparatus and support on entry A2 on title HS387803) British Telecommunications Public Limited Company 1 Braham Street London E1 8EE (Org No. - 01800000) (in respect of apparatus)
5	5-48	Permanent acquisition of 1280.45 square metres of grassland, hardstanding and	Elizabeth Ann Norris [REDACTED]	Elizabeth Ann Norris [REDACTED]	Giuseppe Delduca Unit 26 Wharfside Court	Shawbrook Bank Limited Lutea House The Drive

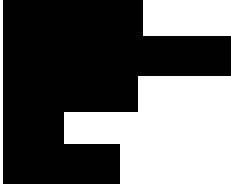


Land Plans Sheet No.	Plot Number on Land Plans	Extent, description and situation of land	Category 1			Category 2
			A person is within Category 1 if the applicant, after making diligent inquiry knows that the person is an owner, lessee, tenant (whatever the tenancy period) or occupier of the land; see section 57 (1) of the Planning Act 2008.			A person is within Category 2 if the applicant, after making diligent inquiry, knows that the person – (a) is interested in the land, or
			Freehold or Reputed Freehold Owners	Lessees or Tenants or Reputed Lessees or Tenants	Occupiers or Reputed Occupiers	(b) has power – (i) to sell and convey the land, or (ii) to release the land; see section 57 (2) of the Planning Act 2008.
		commercial premises known as Units 22-28 Wharfside Court, Flixborough Industrial Estate, Scunthorpe DN15 8SE (HS146336 - Absolute Freehold) (HS197370 - Absolute Leasehold) (HS373476 - Absolute Leasehold)	Hibaldstow Brigg DN20 9ES Lee Garry Norris 	Hibaldstow Brigg DN20 9ES Lee Garry Norris Holly Lodge  Giuseppe Delduca Unit 26 Wharfside Court Scunthorpe DN15 8SE (in respect of unit 26) Emma Simpson Unit 28 Wharfside Court Scunthorpe DN15 8SE (in respect of unit 28) Lee Mabbett Units 22 & 24 First Avenue Flixborough Industrial Estate Scunthorpe DN15 8SE (in respect of units 22 & 24) Unknown (in respect of access on entry A2 on title HS146336) Unknown (in respect of access on entry C1 on title HS146336) Lee Mabbett Units 22 & 24 First Avenue Flixborough Industrial Estate Flixborough Scunthorpe 	Scunthorpe DN15 8SE (in respect of unit 26) Emma Simpson Unit 28 Wharfside Court Scunthorpe DN15 8SE (in respect of unit 28) Lee Mabbett Units 22 & 24 First Avenue Flixborough Industrial Estate Scunthorpe DN15 8SE (in respect of units 22 & 24) Unknown (in respect of access on entry A2 on title HS146336) Unknown (in respect of access on entry C1 on title HS146336) Andrew David Gravel 	Warley Hill Business Park Great Warley Brentwood CM13 3BE (Org No. - 00388466) (in respect of a registered charge on title HS373476) North Lincolnshire Borough Council Church Square House 30-40 High Street Scunthorpe DN15 6NL (in respect of a restrictive covenant on entry C4 on title HS146336) Unknown (in respect of apparatus on entry C1 on title HS146336) Unknown (in respect of apparatus and support on entry A2 on title HS146336) Anglian Water Services Limited Lancaster House Lancaster Way




Land Plans Sheet No.	Plot Number on Land Plans	Extent, description and situation of land	Category 1			Category 2
			A person is within Category 1 if the applicant, after making diligent inquiry knows that the person is an owner, lessee, tenant (whatever the tenancy period) or occupier of the land; see section 57 (1) of the Planning Act 2008.			A person is within Category 2 if the applicant, after making diligent inquiry, knows that the person – (a) is interested in the land, or
			Freehold or Reputed Freehold Owners	Lessees or Tenants or Reputed Lessees or Tenants	Occupiers or Reputed Occupiers	(b) has power – (i) to sell and convey the land, or (ii) to release the land; see section 57 (2) of the Planning Act 2008.
				DN15 8SE (in respect of units 22 & 24)	Doncaster DN9 1JH (in respect of access) Lindrick Business Services Limited 14 London Road Newark NG24 1TW (Org No. - 02046913) (in respect of access) Goodyear Tyres UK Limited 2920 Trident Court Solihull Parkway Birmingham Business Park Birmingham B37 7YN (Org No. - 00223064) (in respect of access) Trentside Engineering Limited Suite 9 Normanby Gateway Lysaghts Way Scunthorpe DN15 9YG (Org No. - 08636310) (in respect of access)	Ermine Business Park Huntingdon PE29 6XU (Org No. - 02366656) (in respect of apparatus) British Telecommunications Public Limited Company 1 Braham Street London E1 8EE (Org No. - 01800000) (in respect of apparatus)

Land Plans Sheet No.	Plot Number on Land Plans	Extent, description and situation of land	Category 1			Category 2
			A person is within Category 1 if the applicant, after making diligent inquiry knows that the person is an owner, lessee, tenant (whatever the tenancy period) or occupier of the land; see section 57 (1) of the Planning Act 2008.			A person is within Category 2 if the applicant, after making diligent inquiry, knows that the person – (a) is interested in the land, or
			Freehold or Reputed Freehold Owners	Lessees or Tenants or Reputed Lessees or Tenants	Occupiers or Reputed Occupiers	(b) has power – (i) to sell and convey the land, or (ii) to release the land; see section 57 (2) of the Planning Act 2008.
					<p>Dennis Ainscough  (in respect of access)</p> <p>Mark Patrick Lewis  (in respect of access)</p> <p>Derek William Burnett  (in respect of access)</p> <p>Linda Louise Burnett  (in respect of access)</p>	




Land Plans Sheet No.	Plot Number on Land Plans	Extent, description and situation of land	Category 1			Category 2
			A person is within Category 1 if the applicant, after making diligent inquiry knows that the person is an owner, lessee, tenant (whatever the tenancy period) or occupier of the land; see section 57 (1) of the Planning Act 2008.			A person is within Category 2 if the applicant, after making diligent inquiry, knows that the person – (a) is interested in the land, or
			Freehold or Reputed Freehold Owners	Lessees or Tenants or Reputed Lessees or Tenants	Occupiers or Reputed Occupiers	(b) has power – (i) to sell and convey the land, or (ii) to release the land; see section 57 (2) of the Planning Act 2008.
					<p>Steve Ball Joinery Limited 154 Scawby Road Scawby Brook Brigg DN20 9LE (Org No. - 03682402) (in respect of access)</p> <p>Peter Thomas Dutnall [REDACTED] (in respect of access)</p> <p>Anne Elizabeth Dutnall c/o Brabners Chaffe St Solicitors Horton House Exchange Flags Liverpool L2 3YL (in respect of access)</p> <p>PDR Group Limited C/O Pdr Electrical Engineering Limited Unit 4 Central Business Park Masbrough Street Rotherham</p>	

Land Plans Sheet No.	Plot Number on Land Plans	Extent, description and situation of land	Category 1			Category 2
			A person is within Category 1 if the applicant, after making diligent inquiry knows that the person is an owner, lessee, tenant (whatever the tenancy period) or occupier of the land; see section 57 (1) of the Planning Act 2008.			A person is within Category 2 if the applicant, after making diligent inquiry, knows that the person – (a) is interested in the land, or
			Freehold or Reputed Freehold Owners	Lessees or Tenants or Reputed Lessees or Tenants	Occupiers or Reputed Occupiers	(b) has power – (i) to sell and convey the land, or (ii) to release the land; see section 57 (2) of the Planning Act 2008.
					<p><u>S60 1EW</u> (Org No. - 04306918) <u>PDR Investments Limited</u> <u>Unit 4 Central Business Park</u> <u>Masbrough Street</u> <u>Rotherham</u> <u>S60 1EW</u> (in respect of beneficial access interest)</p>	
5	5-49	<p>Permanent acquisition of 210.71 square metres of grassland, hardstanding and commercial premises known as Unit 8 Wharfside Court, Flixborough Industrial Estate, Scunthorpe DN15 8SE</p> <p>(HS387803 - Absolute Freehold)</p>	<p>Lindrick Business Services Limited 14 London Road Newark NG24 1TW (Org No. - 02046913)</p> <p><u>PDR Group Limited</u> <u>C/O Pdr Electrical Engineering Limited</u> <u>Unit 4 Central Business Park</u> <u>Masbrough Street</u> <u>Rotherham</u> <u>S60 1EW</u> (Org No. - 04306918) <u>PDR Investments Limited</u> <u>Unit 4 Central Business Park</u> <u>Masbrough Street</u> <u>Rotherham</u> <u>S60 1EW</u></p>	None	<p>The Occupier Unit 8 Wharfside Industrial Estate First Avenue Flixborough Scunthorpe DN15 8SE</p> <p>Unknown (in respect of access on entry A2 on title HS387803)</p> <p>Unknown (in respect of access on entry C1 on title HS387803)</p> <p>Steve Ball Joinery Limited 154 Scawby Road Scawby Brook Brigg</p>	<p>North Lincolnshire Borough Council Church Square House 30-40 High Street Scunthorpe DN15 6NL (in respect of a restrictive covenant on entry C3 on title HS387803)</p> <p>Dennis Ainscough  (in respect of a restrictive covenant on entry C4 on title HS387803)</p>

Land Plans Sheet No.	Plot Number on Land Plans	Extent, description and situation of land	Category 1			Category 2
			A person is within Category 1 if the applicant, after making diligent inquiry knows that the person is an owner, lessee, tenant (whatever the tenancy period) or occupier of the land; see section 57 (1) of the Planning Act 2008.			A person is within Category 2 if the applicant, after making diligent inquiry, knows that the person – (a) is interested in the land, or
			Freehold or Reputed Freehold Owners	Lessees or Tenants or Reputed Lessees or Tenants	Occupiers or Reputed Occupiers	(b) has power – (i) to sell and convey the land, or (ii) to release the land; see section 57 (2) of the Planning Act 2008.
			(in respect of beneficial interest)		DN20 9LE (Org No. - 03682402) (in respect of access) Lee Garry Norris  (in respect of access) Elizabeth Ann Norris  (in respect of access) Andrew David Gravel  (in respect of access) Goodyear Tyres UK Limited 2920 Trident Court Solihull Parkway Birmingham Business Park	Unknown (in respect of apparatus on entry C1 on title HS387803) Unknown (in respect of apparatus and support on entry A2 on title HS387803) Cadent Gas Limited Cadent Pilot Way Ansty Coventry CV7 9JU (Org No. - 10080864) (in respect of apparatus) British Telecommunications Public Limited Company 1 Braham Street London E1 8EE (Org No. - 01800000) (in respect of apparatus)


Land Plans Sheet No.	Plot Number on Land Plans	Extent, description and situation of land	Category 1			Category 2
			A person is within Category 1 if the applicant, after making diligent inquiry knows that the person is an owner, lessee, tenant (whatever the tenancy period) or occupier of the land; see section 57 (1) of the Planning Act 2008.			A person is within Category 2 if the applicant, after making diligent inquiry, knows that the person – (a) is interested in the land, or
			Freehold or Reputed Freehold Owners	Lessees or Tenants or Reputed Lessees or Tenants	Occupiers or Reputed Occupiers	(b) has power – (i) to sell and convey the land, or (ii) to release the land; see section 57 (2) of the Planning Act 2008.
					Birmingham B37 7YN (Org No. - 00223064) (in respect of access)	
5	5-50	Permanent acquisition of 219.69 square metres of grassland, hardstanding and commercial premises known as Unit 6 Wharfside Court, Flixborough Industrial Estate, Scunthorpe DN15 8SE (HS146332 - Absolute Freehold) (HS357380 - Absolute Leasehold)	Dennis Ainscough 	Derek William Burnett  Linda Louise Burnett 	Trentside Engineering Limited Suite 9 Normanby Gateway Lysaghts Way Scunthorpe DN15 9YG (Org No. - 08636310) Lindrick Business Services Limited 14 London Road Newark NG24 1TW (Org No. - 02046913) (in respect of access) Unknown (in respect of access on entry A2 on title HS146332) Unknown (in respect of access on entry C1 on title HS146332) Steve Ball Joinery Limited 154 Scawby Road	North Lincolnshire Borough Council Church Square House 30-40 High Street Scunthorpe DN15 6NL (in respect of a restrictive covenant on entry C4 on title HS146332) Unknown (in respect of apparatus on entry C1 on title HS146332) Unknown (in respect of apparatus and support on entry A2 on title HS146332) Cadent Gas Limited Cadent Pilot Way Ansty Coventry CV7 9JU (Org No. - 10080864)

Land Plans Sheet No.	Plot Number on Land Plans	Extent, description and situation of land	Category 1			Category 2
			A person is within Category 1 if the applicant, after making diligent inquiry knows that the person is an owner, lessee, tenant (whatever the tenancy period) or occupier of the land; see section 57 (1) of the Planning Act 2008.			A person is within Category 2 if the applicant, after making diligent inquiry, knows that the person – (a) is interested in the land, or
			Freehold or Reputed Freehold Owners	Lessees or Tenants or Reputed Lessees or Tenants	Occupiers or Reputed Occupiers	(b) has power – (i) to sell and convey the land, or (ii) to release the land; see section 57 (2) of the Planning Act 2008.
					<p>Scawby Brook Brigg DN20 9LE (Org No. - 03682402) (in respect of access)</p> <p>Lee Garry Norris [REDACTED] (in respect of access)</p> <p>Elizabeth Ann Norris [REDACTED] (in respect of access)</p> <p>Andrew David Gravel [REDACTED] (in respect of access)</p> <p>Goodyear Tyres UK Limited 2920 Trident Court</p>	<p>(in respect of apparatus)</p> <p>British Telecommunications Public Limited Company 1 Braham Street London E1 8EE (Org No. - 01800000) (in respect of apparatus)</p>

Land Plans Sheet No.	Plot Number on Land Plans	Extent, description and situation of land	Category 1			Category 2
			A person is within Category 1 if the applicant, after making diligent inquiry knows that the person is an owner, lessee, tenant (whatever the tenancy period) or occupier of the land; see section 57 (1) of the Planning Act 2008.			A person is within Category 2 if the applicant, after making diligent inquiry, knows that the person – (a) is interested in the land, or
			Freehold or Reputed Freehold Owners	Lessees or Tenants or Reputed Lessees or Tenants	Occupiers or Reputed Occupiers	(b) has power – (i) to sell and convey the land, or (ii) to release the land; see section 57 (2) of the Planning Act 2008.
					<p>Solihull Parkway Birmingham Business Park Birmingham B37 7YN (Org No. - 00223064) (in respect of access)</p> <p>PDR Group Limited C/O Pdr Electrical Engineering Limited Unit 4 Central Business Park Masbrough Street Rotherham S60 1EW (Org No. - 04306918) PDR Investments Limited Unit 4 Central Business Park Masbrough Street Rotherham S60 1EW (in respect of beneficial access interest)</p>	
5	5-51	Permanent acquisition of 211.32 square metres of grassland, hardstanding and commercial premises known as Unit 4 Wharfside Court, Flixborough Industrial Estate, Scunthorpe DN15 8SE	Dennis Ainscough 	Mark Patrick Lewis 	Mark Patrick Lewis  Lindrick Business Services Limited 14 London Road	North Lincolnshire Borough Council Church Square House 30-40 High Street Scunthorpe DN15 6NL (in respect of a restrictive covenant on entry C4 on title

Land Plans Sheet No.	Plot Number on Land Plans	Extent, description and situation of land	Category 1			Category 2
			A person is within Category 1 if the applicant, after making diligent inquiry knows that the person is an owner, lessee, tenant (whatever the tenancy period) or occupier of the land; see section 57 (1) of the Planning Act 2008.			A person is within Category 2 if the applicant, after making diligent inquiry, knows that the person – (a) is interested in the land, or
			Freehold or Reputed Freehold Owners	Lessees or Tenants or Reputed Lessees or Tenants	Occupiers or Reputed Occupiers	(b) has power – (i) to sell and convey the land, or (ii) to release the land; see section 57 (2) of the Planning Act 2008.
		(HS146332 - Absolute Freehold) (HS307463 - Absolute Leasehold)			<p>Newark NG24 1TW (Org No. - 02046913) (in respect of access)</p> <p>Trentside Engineering Limited Suite 9 Normanby Gateway Lysaghts Way Scunthorpe DN15 9YG (Org No. - 08636310) (in respect of access)</p> <p>Derek William Burnett [REDACTED] (in respect of access)</p> <p>Linda Louise Burnett [REDACTED] (in respect of access)</p>	<p>HS146332)</p> <p>Unknown (in respect of apparatus on entry C1 on title HS146332)</p> <p>Unknown (in respect of apparatus and support on entry A2 on title HS146332)</p> <p>Cadent Gas Limited Cadent Pilot Way Ansty Coventry CV7 9JU (Org No. - 10080864) (in respect of apparatus)</p> <p>Northern Powergrid (Yorkshire) Plc Lloyds Court 78 Grey Street Newcastle Upon Tyne NE1 6AF (Org No. - 04112320) (in respect of apparatus)</p> <p>British Telecommunications Public Limited Company</p>

Land Plans Sheet No.	Plot Number on Land Plans	Extent, description and situation of land	Category 1			Category 2
			A person is within Category 1 if the applicant, after making diligent inquiry knows that the person is an owner, lessee, tenant (whatever the tenancy period) or occupier of the land; see section 57 (1) of the Planning Act 2008.			A person is within Category 2 if the applicant, after making diligent inquiry, knows that the person – (a) is interested in the land, or
			Freehold or Reputed Freehold Owners	Lessees or Tenants or Reputed Lessees or Tenants	Occupiers or Reputed Occupiers	(b) has power – (i) to sell and convey the land, or (ii) to release the land; see section 57 (2) of the Planning Act 2008.
					<p>Unknown (in respect of access on entry A2 on title HS146332)</p> <p>Unknown (in respect of access on entry C1 on title HS146332)</p> <p>Steve Ball Joinery Limited 154 Scawby Road Scawby Brook Brigg DN20 9LE (Org No. - 03682402) (in respect of access)</p> <p>Lee Garry Norris [REDACTED] (in respect of access)</p> <p>Elizabeth Ann Norris [REDACTED]</p>	<p>1 Braham Street London E1 8EE (Org No. - 01800000) (in respect of apparatus)</p>

Land Plans Sheet No.	Plot Number on Land Plans	Extent, description and situation of land	Category 1			Category 2
			A person is within Category 1 if the applicant, after making diligent inquiry knows that the person is an owner, lessee, tenant (whatever the tenancy period) or occupier of the land; see section 57 (1) of the Planning Act 2008.			A person is within Category 2 if the applicant, after making diligent inquiry, knows that the person – (a) is interested in the land, or
			Freehold or Reputed Freehold Owners	Lessees or Tenants or Reputed Lessees or Tenants	Occupiers or Reputed Occupiers	(b) has power – (i) to sell and convey the land, or (ii) to release the land; see section 57 (2) of the Planning Act 2008.
					<p>(in respect of access)</p> <p>Andrew David Gravel </p> <p>(in respect of access)</p> <p>Goodyear Tyres UK Limited 2920 Trident Court Solihull Parkway Birmingham Business Park Birmingham B37 7YN (Org No. - 00223064) (in respect of access)</p> <p><u>PDR Group Limited</u> <u>C/O Pdr Electrical Engineering Limited</u> <u>Unit 4 Central Business Park</u> <u>Masbrough Street</u> <u>Rotherham</u> <u>S60 1EW</u> (Org No. - 04306918) PDR Investments Limited Unit 4 Central Business Park Masbrough Street Rotherham S60 1EW</p>	

Land Plans Sheet No.	Plot Number on Land Plans	Extent, description and situation of land	Category 1			Category 2
			A person is within Category 1 if the applicant, after making diligent inquiry knows that the person is an owner, lessee, tenant (whatever the tenancy period) or occupier of the land; see section 57 (1) of the Planning Act 2008.			A person is within Category 2 if the applicant, after making diligent inquiry, knows that the person – (a) is interested in the land, or
			Freehold or Reputed Freehold Owners	Lessees or Tenants or Reputed Lessees or Tenants	Occupiers or Reputed Occupiers	(b) has power – (i) to sell and convey the land, or (ii) to release the land; see section 57 (2) of the Planning Act 2008.
					(in respect of beneficial access interest)	
5	5-52	<p>Permanent acquisition of 419.69 square metres of grassland, hardstanding and commercial premises known as Unit 2 Wharfside Court, Flixborough Industrial Estate, Scunthorpe DN15 8SE</p> <p><i>(HS146332 - Absolute Freehold)</i> <i>(HS307464 - Absolute Leasehold)</i></p>	Dennis Ainscough [REDACTED]	Mark Patrick Lewis [REDACTED] Charlton Removals Manchester House High Street Burringham Scunthorpe DN17 3LY	<p>Charlton Removals Manchester House High Street Burringham Scunthorpe DN17 3LY</p> <p>Unknown (in respect of access on entry A2 on title HS146332)</p> <p>Unknown (in respect of access on entry C1 on title HS146332)</p> <p>Lindrick Business Services Limited 14 London Road Newark NG24 1TW (Org No. - 02046913) (in respect of access)</p> <p>Trentside Engineering Limited Suite 9 Normanby Gateway Lysaghts Way</p>	<p>North Lincolnshire Borough Council Church Square House 30-40 High Street Scunthorpe DN15 6NL (in respect of a restrictive covenant on entry C4 on title HS146332)</p> <p>Unknown (in respect of apparatus on entry C1 on title HS146332)</p> <p>Unknown (in respect of apparatus and support on entry A2 on title HS146332)</p> <p>Cadent Gas Limited Cadent Pilot Way Ansty Coventry CV7 9JU (Org No. - 10080864)</p>

Land Plans Sheet No.	Plot Number on Land Plans	Extent, description and situation of land	Category 1			Category 2
			A person is within Category 1 if the applicant, after making diligent inquiry knows that the person is an owner, lessee, tenant (whatever the tenancy period) or occupier of the land; see section 57 (1) of the Planning Act 2008.			A person is within Category 2 if the applicant, after making diligent inquiry, knows that the person – (a) is interested in the land, or
			Freehold or Reputed Freehold Owners	Lessees or Tenants or Reputed Lessees or Tenants	Occupiers or Reputed Occupiers	(b) has power – (i) to sell and convey the land, or (ii) to release the land; see section 57 (2) of the Planning Act 2008.
					<p>Scunthorpe DN15 9YG (Org No. - 08636310) (in respect of access)</p> <p>Derek William Burnett [REDACTED] (in respect of access)</p> <p>Linda Louise Burnett [REDACTED] (in respect of access)</p> <p>Steve Ball Joinery Limited 154 Scawby Road Scawby Brook Brigg DN20 9LE (Org No. - 03682402) (in respect of access)</p> <p>Lee Garry Norris [REDACTED]</p>	<p>(in respect of apparatus)</p> <p>Anglian Water Services Limited Lancaster House Lancaster Way Ermine Business Park Huntingdon PE29 6XU (Org No. - 02366656) (in respect of apparatus)</p> <p>Northern Powergrid (Yorkshire) Plc Lloyds Court 78 Grey Street Newcastle Upon Tyne NE1 6AF (Org No. - 04112320) (in respect of apparatus)</p> <p>British Telecommunications Public Limited Company 1 Braham Street London E1 8EE (Org No. - 01800000) (in respect of apparatus)</p>

Land Plans Sheet No.	Plot Number on Land Plans	Extent, description and situation of land	Category 1			Category 2
			A person is within Category 1 if the applicant, after making diligent inquiry knows that the person is an owner, lessee, tenant (whatever the tenancy period) or occupier of the land; see section 57 (1) of the Planning Act 2008.			A person is within Category 2 if the applicant, after making diligent inquiry, knows that the person – (a) is interested in the land, or
			Freehold or Reputed Freehold Owners	Lessees or Tenants or Reputed Lessees or Tenants	Occupiers or Reputed Occupiers	(b) has power – (i) to sell and convey the land, or (ii) to release the land; see section 57 (2) of the Planning Act 2008.
						<p>[REDACTED]</p> <p>(in respect of access)</p> <p>Elizabeth Ann Norris</p> <p>[REDACTED]</p> <p>(in respect of access)</p> <p>Andrew David Gravel</p> <p>[REDACTED]</p> <p>(in respect of access)</p> <p>Goodyear Tyres UK Limited 2920 Trident Court Solihull Parkway Birmingham Business Park Birmingham B37 7YN (Org No. - 00223064) (in respect of access)</p> <p>PDR Investments Limited</p>

Land Plans Sheet No.	Plot Number on Land Plans	Extent, description and situation of land	Category 1			Category 2
			A person is within Category 1 if the applicant, after making diligent inquiry knows that the person is an owner, lessee, tenant (whatever the tenancy period) or occupier of the land; see section 57 (1) of the Planning Act 2008.			A person is within Category 2 if the applicant, after making diligent inquiry, knows that the person – (a) is interested in the land, or
			Freehold or Reputed Freehold Owners	Lessees or Tenants or Reputed Lessees or Tenants	Occupiers or Reputed Occupiers	(b) has power – (i) to sell and convey the land, or (ii) to release the land; see section 57 (2) of the Planning Act 2008.
					<p>Unit 4 Central Business Park Masbrough Stret Rotherham S60 1EW PDR Group Limited C/O Pdr Electrical Engineering Limited Unit 4 Central Business Park Masbrough Street Rotherham S60 1EW (Org No. - 04306918) (in respect of beneficial access interest)</p>	
5	5-53	Permanent acquisition of 1735.80 square metres of hardstanding north west of Stather Road, Flixborough, Scunthorpe <i>(HS287331 - Absolute Freehold)</i>	Flixborough Wharf Limited Boothferry Terminal Bridge Street Goole DN14 5SS (Org No. - 01762380)	None	Flixborough Wharf Limited Boothferry Terminal Bridge Street Goole DN14 5SS (Org No. - 01762380)	HSBC UK Bank Plc 1 Centenary Square Birmingham B1 1HQ (Org No. - 09928412) (in respect of a registered charge on title HS287331) HSBC Bank Plc 8 Canada Square London E14 5HQ (Org No. - 00014259) (in respect of a registered charge on title HS287331)

Land Plans Sheet No.	Plot Number on Land Plans	Extent, description and situation of land	Category 1			Category 2
			A person is within Category 1 if the applicant, after making diligent inquiry knows that the person is an owner, lessee, tenant (whatever the tenancy period) or occupier of the land; see section 57 (1) of the Planning Act 2008.			A person is within Category 2 if the applicant, after making diligent inquiry, knows that the person – (a) is interested in the land, or
			Freehold or Reputed Freehold Owners	Lessees or Tenants or Reputed Lessees or Tenants	Occupiers or Reputed Occupiers	(b) has power – (i) to sell and convey the land, or (ii) to release the land; see section 57 (2) of the Planning Act 2008.
						<p>The North Lincolnshire Green Energy Park Limited Office 71 The Colchester Centre Hawkins Road Colchester HU2 8BA Regents Court Princess Street Hull HU2 8BA (Org No. - 10949653) (in respect of a restriction against the disposition of the registered estate on title HS287331)</p> <p>Unknown (in respect of a restrictive covenant on entry C3 on title HS287331)</p>
5	5-54	Temporary use of 948.19 square metres of grassland north of First Avenue, Flixborough, Scunthorpe <i>(HS187611 - Absolute Freehold)</i>	AB Agri Limited Weston Centre 10 Grosvenor Street London W1K 4QY (Org No. - 00193800) Unknown (in respect of mines and	None	AB Agri Limited Weston Centre 10 Grosvenor Street London W1K 4QY (Org No. - 00193800) North Lincolnshire Borough Council Church Square House	Baljinder Kaur Boparan Trinity Park House Trinity Business Park Fox Way Wakefield WF2 8EE (in respect of a restriction against the disposition of the registered estate on title

Land Plans Sheet No.	Plot Number on Land Plans	Extent, description and situation of land	Category 1			Category 2
			A person is within Category 1 if the applicant, after making diligent inquiry knows that the person is an owner, lessee, tenant (whatever the tenancy period) or occupier of the land; see section 57 (1) of the Planning Act 2008.			A person is within Category 2 if the applicant, after making diligent inquiry, knows that the person – (a) is interested in the land, or
			Freehold or Reputed Freehold Owners	Lessees or Tenants or Reputed Lessees or Tenants	Occupiers or Reputed Occupiers	(b) has power – (i) to sell and convey the land, or (ii) to release the land; see section 57 (2) of the Planning Act 2008.
			minerals)		<p>30-40 High Street Scunthorpe DN15 6NL (in respect of access)</p> <p>HS187611)</p> <p>Ranjit Singh Boparan Trinity Park House Trinity Business Park Fox Way Wakefield WF2 8EE (in respect of a restriction against the disposition of the registered estate on title HS187611)</p> <p>North Lincolnshire Borough Council Church Square House 30-40 High Street Scunthorpe DN15 6NL (in respect of a restrictive covenant, apparatus, shelter, light, air and support on entry C4 on title HS187611)</p> <p>Unknown (in respect of apparatus on entry A3 on title HS187611)</p> <p>British Telecommunications Public Limited Company 1 Braham Street</p>	

Land Plans Sheet No.	Plot Number on Land Plans	Extent, description and situation of land	Category 1			Category 2
			A person is within Category 1 if the applicant, after making diligent inquiry knows that the person is an owner, lessee, tenant (whatever the tenancy period) or occupier of the land; see section 57 (1) of the Planning Act 2008.			A person is within Category 2 if the applicant, after making diligent inquiry, knows that the person – (a) is interested in the land, or
			Freehold or Reputed Freehold Owners	Lessees or Tenants or Reputed Lessees or Tenants	Occupiers or Reputed Occupiers	(b) has power – (i) to sell and convey the land, or (ii) to release the land; see section 57 (2) of the Planning Act 2008.
						London E1 8EE (Org No. - 01800000) (in respect of apparatus)
5	5-55	New rights over 7122.75 square metres of public highways (First Avenue, Second Avenue, Third Avenue, Fourth Avenue and Sixth Avenue), footways and verges, Flixborough, Scunthorpe <i>(HS81500 - Absolute Freehold)</i>	North Lincolnshire Borough Council Church Square House 30-40 High Street Scunthorpe DN15 6NL	None	North Lincolnshire Borough Council Church Square House 30-40 High Street Scunthorpe DN15 6NL Cadent Gas Limited Cadent Pilot Way Ansty Coventry CV7 9JU (Org No. - 10080864) (in respect of access) Unknown (in respect of access on entry A7 on title HS81500) Unknown (in respect of right of way on entry C9 on title HS81500) Moulded Fibre Products Limited	Unknown (in respect of drainage and apparatus on C11 on title HS81500) Unknown (in respect of drainage, support, light, apparatus and other easements on entry A7 on title HS81500) Moulded Fibre Products Limited Second Avenue Flixborough Industrial Estate Flixborough Scunthorpe DN15 8SD (Org No. - 07990183) (in respect of apparatus) Wykeland Properties Limited Wykeland House 47 Queen Street Hull HU1 1UU

Land Plans Sheet No.	Plot Number on Land Plans	Extent, description and situation of land	Category 1			Category 2
			A person is within Category 1 if the applicant, after making diligent inquiry knows that the person is an owner, lessee, tenant (whatever the tenancy period) or occupier of the land; see section 57 (1) of the Planning Act 2008.			A person is within Category 2 if the applicant, after making diligent inquiry, knows that the person – (a) is interested in the land, or
			Freehold or Reputed Freehold Owners	Lessees or Tenants or Reputed Lessees or Tenants	Occupiers or Reputed Occupiers	(b) has power – (i) to sell and convey the land, or (ii) to release the land; see section 57 (2) of the Planning Act 2008.
					<p>Second Avenue Flixborough Industrial Estate Flixborough Scunthorpe DN15 8SD (Org No. - 07990183) (in respect of access)</p> <p>(Org No. - 01415535) (in respect of apparatus)</p> <p>Anglian Water Services Limited Lancaster House Lancaster Way Ermine Business Park Huntingdon PE29 6XU (Org No. - 02366656) (in respect of apparatus)</p> <p>Northern Powergrid (Yorkshire) Plc Lloyds Court 78 Grey Street Newcastle Upon Tyne NE1 6AF (Org No. - 04112320) (in respect of apparatus)</p> <p>Severn Trent Water Limited Severn Trent Centre 2 St John's Street Coventry CV1 2LZ (Org No. - 02366686) (in respect of apparatus)</p>	

Land Plans Sheet No.	Plot Number on Land Plans	Extent, description and situation of land	Category 1			Category 2
			A person is within Category 1 if the applicant, after making diligent inquiry knows that the person is an owner, lessee, tenant (whatever the tenancy period) or occupier of the land; see section 57 (1) of the Planning Act 2008.			A person is within Category 2 if the applicant, after making diligent inquiry, knows that the person – (a) is interested in the land, or
			Freehold or Reputed Freehold Owners	Lessees or Tenants or Reputed Lessees or Tenants	Occupiers or Reputed Occupiers	(b) has power – (i) to sell and convey the land, or (ii) to release the land; see section 57 (2) of the Planning Act 2008.
						<p>Cadent Gas Limited Cadent Pilot Way Ansty Coventry CV7 9JU (Org No. - 10080864) (in respect of apparatus and a restrictive covenant on entry C7 on title HS81500)</p> <p>British Telecommunications Public Limited Company 1 Braham Street London E1 8EE (Org No. - 01800000) (in respect of apparatus)</p>
5	5-56	New rights over 189.02 square metres of public highway (Sixth Avenue) and verge, Flixborough, Scunthorpe (HS81500 - Absolute Freehold)	North Lincolnshire Borough Council Church Square House 30-40 High Street Scunthorpe DN15 6NL	None	North Lincolnshire Borough Council Church Square House 30-40 High Street Scunthorpe DN15 6NL Cadent Gas Limited Cadent Pilot Way Ansty Coventry	<p>Unknown (in respect of drainage and apparatus on C11 on title HS81500)</p> <p>Unknown (in respect of drainage, support, light, apparatus and other easements on entry A7 on title HS81500)</p>

Land Plans Sheet No.	Plot Number on Land Plans	Extent, description and situation of land	Category 1			Category 2
			A person is within Category 1 if the applicant, after making diligent inquiry knows that the person is an owner, lessee, tenant (whatever the tenancy period) or occupier of the land; see section 57 (1) of the Planning Act 2008.			A person is within Category 2 if the applicant, after making diligent inquiry, knows that the person – (a) is interested in the land, or
			Freehold or Reputed Freehold Owners	Lessees or Tenants or Reputed Lessees or Tenants	Occupiers or Reputed Occupiers	(b) has power – (i) to sell and convey the land, or (ii) to release the land; see section 57 (2) of the Planning Act 2008.
					<p>CV7 9JU (Org No. - 10080864) (in respect of access)</p> <p>Unknown (in respect of access on entry A7 on title HS81500)</p> <p>Unknown (in respect of right of way on entry C9 on title HS81500)</p> <p>Severn Trent Water Limited Severn Trent Centre 2 St John's Street Coventry CV1 2LZ (Org No. - 02366686) (in respect of apparatus)</p> <p>Anglian Water Services Limited Lancaster House Lancaster Way Ermine Business Park Huntingdon PE29 6XU (Org No. - 02366656) (in respect of apparatus)</p> <p>Northern Powergrid (Yorkshire) Plc Lloyds Court 78 Grey Street Newcastle Upon Tyne NE1 6AF (Org No. - 04112320) (in respect of apparatus)</p> <p>Cadent Gas Limited Cadent Pilot Way Ansty</p>	

Land Plans Sheet No.	Plot Number on Land Plans	Extent, description and situation of land	Category 1			Category 2
			A person is within Category 1 if the applicant, after making diligent inquiry knows that the person is an owner, lessee, tenant (whatever the tenancy period) or occupier of the land; see section 57 (1) of the Planning Act 2008.			A person is within Category 2 if the applicant, after making diligent inquiry, knows that the person – (a) is interested in the land, or
			Freehold or Reputed Freehold Owners	Lessees or Tenants or Reputed Lessees or Tenants	Occupiers or Reputed Occupiers	(b) has power – (i) to sell and convey the land, or (ii) to release the land; see section 57 (2) of the Planning Act 2008.
						Coventry CV7 9JU (Org No. - 10080864) (in respect of apparatus and a restrictive covenant on entry C7 on title HS81500) British Telecommunications Public Limited Company 1 Braham Street London E1 8EE (Org No. - 01800000) (in respect of apparatus)
5	5-57	New rights over 66.57 square metres of shrubbery north of First Avenue, Flixborough, Scunthorpe <i>(HS81500 - Absolute Freehold)</i>	North Lincolnshire Borough Council Church Square House 30-40 High Street Scunthorpe DN15 6NL	None	North Lincolnshire Borough Council Church Square House 30-40 High Street Scunthorpe DN15 6NL Unknown (in respect of access on entry A7 on title HS81500)	Unknown (in respect of drainage, support, light, apparatus and other easements on entry A7 on title HS81500) Unknown (in respect of drainage and apparatus on C11 on title HS81500) Cadent Gas Limited Cadent Pilot Way Ansty Coventry




Land Plans Sheet No.	Plot Number on Land Plans	Extent, description and situation of land	Category 1			Category 2
			A person is within Category 1 if the applicant, after making diligent inquiry knows that the person is an owner, lessee, tenant (whatever the tenancy period) or occupier of the land; see section 57 (1) of the Planning Act 2008.			A person is within Category 2 if the applicant, after making diligent inquiry, knows that the person – (a) is interested in the land, or
			Freehold or Reputed Freehold Owners	Lessees or Tenants or Reputed Lessees or Tenants	Occupiers or Reputed Occupiers	(b) has power – (i) to sell and convey the land, or (ii) to release the land; see section 57 (2) of the Planning Act 2008.
						CV7 9JU (Org No. - 10080864) (in respect of apparatus) British Telecommunications Public Limited Company 1 Braham Street London E1 8EE (Org No. - 01800000) (in respect of apparatus)
5	5-58	New rights over 2605.27 square metres of unnamed road, verges and access splay north of Stather Road, Flixborough, Scunthorpe <i>(LL4943 - Absolute Freehold)</i>	North Lincolnshire Borough Council Church Square House 30-40 High Street Scunthorpe DN15 6NL	None	North Lincolnshire Borough Council Church Square House 30-40 High Street Scunthorpe DN15 6NL Cadent Gas Limited Cadent Pilot Way Ansty Coventry CV7 9JU (Org No. - 10080864) (in respect of access) Unknown (in respect of access on entry	Unknown (in respect of drainage, light, support, apparatus and other easements on entry A2 on title LL4943) Severn Trent Water Limited Severn Trent Centre 2 St John's Street Coventry CV1 2LZ (Org No. - 02366686) (in respect of apparatus) Anglian Water Services Limited Lancaster House Lancaster Way Ermine Business Park



Land Plans Sheet No.	Plot Number on Land Plans	Extent, description and situation of land	Category 1			Category 2
			A person is within Category 1 if the applicant, after making diligent inquiry knows that the person is an owner, lessee, tenant (whatever the tenancy period) or occupier of the land; see section 57 (1) of the Planning Act 2008.			A person is within Category 2 if the applicant, after making diligent inquiry, knows that the person – (a) is interested in the land, or
			Freehold or Reputed Freehold Owners	Lessees or Tenants or Reputed Lessees or Tenants	Occupiers or Reputed Occupiers	(b) has power – (i) to sell and convey the land, or (ii) to release the land; see section 57 (2) of the Planning Act 2008.
					A2 on title LL4943)	<p>Huntingdon PE29 6XU (Org No. - 02366656) (in respect of apparatus)</p> <p>Northern Powergrid (Yorkshire) Plc Lloyds Court 78 Grey Street Newcastle Upon Tyne NE1 6AF (Org No. - 04112320) (in respect of apparatus)</p> <p>Cadent Gas Limited Cadent Pilot Way Ansty Coventry CV7 9JU (Org No. - 10080864) (in respect of apparatus and a restrictive covenant on entry C2 on title LL4943)</p>
5	5-59	New rights over 266.68 square metres of public highway (Stather Road), Flixborough, Scunthorpe <i>(Unregistered)</i>	North Lincolnshire Borough Council Church Square House 30-40 High Street Scunthorpe DN15 6NL	None	North Lincolnshire Borough Council Church Square House 30-40 High Street Scunthorpe	Cadent Gas Limited Cadent Pilot Way Ansty Coventry CV7 9JU

Land Plans Sheet No.	Plot Number on Land Plans	Extent, description and situation of land	Category 1			Category 2
			A person is within Category 1 if the applicant, after making diligent inquiry knows that the person is an owner, lessee, tenant (whatever the tenancy period) or occupier of the land; see section 57 (1) of the Planning Act 2008.			A person is within Category 2 if the applicant, after making diligent inquiry, knows that the person – (a) is interested in the land, or
			Freehold or Reputed Freehold Owners	Lessees or Tenants or Reputed Lessees or Tenants	Occupiers or Reputed Occupiers	(b) has power – (i) to sell and convey the land, or (ii) to release the land; see section 57 (2) of the Planning Act 2008.
			(in respect of public highway and subsoil)		DN15 6NL (in respect of public highway)	(Org No. - 10080864) (in respect of apparatus) Northern Powergrid (Yorkshire) Plc Lloyds Court 78 Grey Street Newcastle Upon Tyne NE1 6AF (Org No. - 04112320) (in respect of apparatus) Severn Trent Water Limited Severn Trent Centre 2 St John's Street Coventry CV1 2LZ (Org No. - 02366686) (in respect of apparatus) BOC Limited The Priestley Centre 10 Priestley Road The Surrey Research Park Guildford GU2 7XY (Org No. - 00337663) (in respect of apparatus)
5	5-60	New rights over 983.92 square metres of unnamed road	North Lincolnshire Borough Council	None	North Lincolnshire Borough Council	Cadent Gas Limited Cadent

Land Plans Sheet No.	Plot Number on Land Plans	Extent, description and situation of land	Category 1			Category 2
			A person is within Category 1 if the applicant, after making diligent inquiry knows that the person is an owner, lessee, tenant (whatever the tenancy period) or occupier of the land; see section 57 (1) of the Planning Act 2008.			A person is within Category 2 if the applicant, after making diligent inquiry, knows that the person – (a) is interested in the land, or
			Freehold or Reputed Freehold Owners	Lessees or Tenants or Reputed Lessees or Tenants	Occupiers or Reputed Occupiers	(b) has power – (i) to sell and convey the land, or (ii) to release the land; see section 57 (2) of the Planning Act 2008.
		north of Stather Road, Flixborough, Scunthorpe <i>(Unregistered)</i>	Church Square House 30-40 High Street Scunthorpe DN15 6NL (in respect of public highway and subsoil)		Church Square House 30-40 High Street Scunthorpe DN15 6NL (in respect of public highway) Cadent Gas Limited Cadent Pilot Way Ansty Coventry CV7 9JU (Org No. - 10080864) (in respect of access on entry C21 on title HS81500)	Pilot Way Ansty Coventry CV7 9JU (Org No. - 10080864) (in respect of apparatus and a restrictive covenant on entry C21 on title HS81500) Anglian Water Services Limited Lancaster House Lancaster Way Ermine Business Park Huntingdon PE29 6XU (Org No. - 02366656) (in respect of apparatus) Northern Powergrid (Yorkshire) Plc Lloyds Court 78 Grey Street Newcastle Upon Tyne NE1 6AF (Org No. - 04112320) (in respect of apparatus)
5	5-61	New rights over 113.99 square metres of public highway	North Lincolnshire Borough Council Church Square House	None	North Lincolnshire Borough Council Church Square House	Anglian Water Services Limited Lancaster House

Land Plans Sheet No.	Plot Number on Land Plans	Extent, description and situation of land	Category 1			Category 2
			A person is within Category 1 if the applicant, after making diligent inquiry knows that the person is an owner, lessee, tenant (whatever the tenancy period) or occupier of the land; see section 57 (1) of the Planning Act 2008.			A person is within Category 2 if the applicant, after making diligent inquiry, knows that the person – (a) is interested in the land, or
			Freehold or Reputed Freehold Owners	Lessees or Tenants or Reputed Lessees or Tenants	Occupiers or Reputed Occupiers	(b) has power – (i) to sell and convey the land, or (ii) to release the land; see section 57 (2) of the Planning Act 2008.
		(Stather Road), Flixborough, Scunthorpe <i>(Unregistered)</i>	30-40 High Street Scunthorpe DN15 6NL (in respect of public highway) Raymond Ogg [REDACTED] e (in respect of subsoil) Simon Raymond Ogg [REDACTED] (in respect of subsoil)		30-40 High Street Scunthorpe DN15 6NL (in respect of public highway)	Lancaster Way Ermine Business Park Huntingdon PE29 6XU (Org No. - 02366656) (in respect of apparatus)
5	5-62	New rights over 999.88 square metres of unnamed road north of Stather Road, Flixborough, Scunthorpe <i>(Unregistered)</i>	North Lincolnshire Borough Council Church Square House 30-40 High Street Scunthorpe DN15 6NL (in respect of public highway) Raymond Ogg [REDACTED]	None	North Lincolnshire Borough Council Church Square House 30-40 High Street Scunthorpe DN15 6NL (in respect of public highway) Cadent Gas Limited Cadent	Anglian Water Services Limited Lancaster House Lancaster Way Ermine Business Park Huntingdon PE29 6XU (Org No. - 02366656) (in respect of apparatus)

Land Plans Sheet No.	Plot Number on Land Plans	Extent, description and situation of land	Category 1			Category 2
			A person is within Category 1 if the applicant, after making diligent inquiry knows that the person is an owner, lessee, tenant (whatever the tenancy period) or occupier of the land; see section 57 (1) of the Planning Act 2008.			A person is within Category 2 if the applicant, after making diligent inquiry, knows that the person – (a) is interested in the land, or
			Freehold or Reputed Freehold Owners	Lessees or Tenants or Reputed Lessees or Tenants	Occupiers or Reputed Occupiers	(b) has power – (i) to sell and convey the land, or (ii) to release the land; see section 57 (2) of the Planning Act 2008.
		19 High Street Flixborough Scunthorpe DN15 8RL (in respect of subsoil) Simon Raymond Ogg  (in respect of subsoil)		Pilot Way Ansty Coventry CV7 9JU (Org No. - 10080864) (in respect of access on entry C21 on title HS81500)	Cadent Gas Limited Cadent Pilot Way Ansty Coventry CV7 9JU (Org No. - 10080864) (in respect of apparatus and a restrictive covenant on entry C21 on title HS81500) Northern Powergrid (Yorkshire) Plc Lloyds Court 78 Grey Street Newcastle Upon Tyne NE1 6AF (Org No. - 04112320) (in respect of apparatus) Severn Trent Water Limited Severn Trent Centre 2 St John's Street Coventry CV1 2LZ (Org No. - 02366686) (in respect of apparatus)	
5	5-63	Permanent acquisition of 53276.17 square metres of agricultural land north of	Raymond Ogg 	None	Raymond Ogg 	HSBC UK Bank Plc 1 Centenary Square Birmingham

Land Plans Sheet No.	Plot Number on Land Plans	Extent, description and situation of land	Category 1			Category 2
			A person is within Category 1 if the applicant, after making diligent inquiry knows that the person is an owner, lessee, tenant (whatever the tenancy period) or occupier of the land; see section 57 (1) of the Planning Act 2008.			A person is within Category 2 if the applicant, after making diligent inquiry, knows that the person – (a) is interested in the land, or
			Freehold or Reputed Freehold Owners	Lessees or Tenants or Reputed Lessees or Tenants	Occupiers or Reputed Occupiers	(b) has power – (i) to sell and convey the land, or (ii) to release the land; see section 57 (2) of the Planning Act 2008.
		Stather Road, Flixborough, Scunthorpe and pylon and electricity cables <i>(HS322395 - Absolute Freehold)</i>	Flixborough Scunthorpe DN15 8RL Simon Raymond Ogg  Unknown (in respect of mines and minerals)		Flixborough Scunthorpe DN15 8RL Simon Raymond Ogg  Severn Trent Water Limited Severn Trent Centre 2 St John's Street Coventry CV1 2LZ (Org No. - 02366686) (in respect of access)	B1 1HQ (Org No. - 09928412) (in respect of a registered charge on title HS322395) Unknown (in respect of a restrictive covenant on entry C1 on title HS322395) Unknown (in respect of rights of light and air on entry C3 on title HS322395) Cadent Gas Limited Cadent Pilot Way Ansty Coventry CV7 9JU (Org No. - 10080864) (in respect of apparatus) Northern Powergrid (Yorkshire) Plc Lloyds Court 78 Grey Street Newcastle Upon Tyne NE1 6AF (Org No. - 04112320)

Land Plans Sheet No.	Plot Number on Land Plans	Extent, description and situation of land	Category 1			Category 2
			A person is within Category 1 if the applicant, after making diligent inquiry knows that the person is an owner, lessee, tenant (whatever the tenancy period) or occupier of the land; see section 57 (1) of the Planning Act 2008.			A person is within Category 2 if the applicant, after making diligent inquiry, knows that the person – (a) is interested in the land, or
			Freehold or Reputed Freehold Owners	Lessees or Tenants or Reputed Lessees or Tenants	Occupiers or Reputed Occupiers	(b) has power – (i) to sell and convey the land, or (ii) to release the land; see section 57 (2) of the Planning Act 2008.
						(in respect of apparatus) Severn Trent Water Limited Severn Trent Centre 2 St John's Street Coventry CV1 2LZ (Org No. - 02366686) (in respect of apparatus and a restrictive covenant on deed C4 on title HS322395)
5	5-64	New rights over 304.75 square metres of unnamed road and verge north of Stather Road, Flixborough, Scunthorpe (HS81500 - Absolute Freehold)	North Lincolnshire Borough Council Church Square House 30-40 High Street Scunthorpe DN15 6NL	None	North Lincolnshire Borough Council Church Square House 30-40 High Street Scunthorpe DN15 6NL Unknown (in respect of access on entry A7 on title HS81500) Cadent Gas Limited Cadent Pilot Way Ansty Coventry CV7 9JU (Org No. - 10080864)	Unknown (in respect of drainage and apparatus on C11 on title HS81500) Unknown (in respect of drainage, support, light, apparatus and other easements on entry A7 on title HS81500) Cadent Gas Limited Cadent Pilot Way Ansty Coventry CV7 9JU (Org No. - 10080864) (in respect of apparatus and a





Land Plans Sheet No.	Plot Number on Land Plans	Extent, description and situation of land	Category 1			Category 2
			A person is within Category 1 if the applicant, after making diligent inquiry knows that the person is an owner, lessee, tenant (whatever the tenancy period) or occupier of the land; see section 57 (1) of the Planning Act 2008.			A person is within Category 2 if the applicant, after making diligent inquiry, knows that the person – (a) is interested in the land, or
			Freehold or Reputed Freehold Owners	Lessees or Tenants or Reputed Lessees or Tenants	Occupiers or Reputed Occupiers	(b) has power – (i) to sell and convey the land, or (ii) to release the land; see section 57 (2) of the Planning Act 2008.
					(in respect of access)	<p>restrictive covenant on entry C21 on title HS81500)</p> <p>Severn Trent Water Limited Severn Trent Centre 2 St John's Street Coventry CV1 2LZ (Org No. - 02366686) (in respect of apparatus)</p> <p>Northern Powergrid (Yorkshire) Plc Lloyds Court 78 Grey Street Newcastle Upon Tyne NE1 6AF (Org No. - 04112320) (in respect of apparatus)</p> <p>British Telecommunications Public Limited Company 1 Braham Street London E1 8EE (Org No. - 01800000) (in respect of apparatus)</p>
5	5-65	New rights over 207.06 square metres of public highways	North Lincolnshire Borough Council Church Square House	None	North Lincolnshire Borough Council Church Square House	Unknown (in respect of drainage, support, light, apparatus and

Land Plans Sheet No.	Plot Number on Land Plans	Extent, description and situation of land	Category 1			Category 2
			A person is within Category 1 if the applicant, after making diligent inquiry knows that the person is an owner, lessee, tenant (whatever the tenancy period) or occupier of the land; see section 57 (1) of the Planning Act 2008.			A person is within Category 2 if the applicant, after making diligent inquiry, knows that the person – (a) is interested in the land, or
			Freehold or Reputed Freehold Owners	Lessees or Tenants or Reputed Lessees or Tenants	Occupiers or Reputed Occupiers	(b) has power – (i) to sell and convey the land, or (ii) to release the land; see section 57 (2) of the Planning Act 2008.
		(First Avenue), Flixborough, Scunthorpe <i>(Unregistered)</i>	30-40 High Street Scunthorpe DN15 6NL (in respect of public highway and subsoil)		30-40 High Street Scunthorpe DN15 6NL (in respect of public highway) Unknown (in respect of access on entry C7 on title HS81500)	other easements on entry C7 on title HS81500) Cadent Gas Limited Cadent Pilot Way Ansty Coventry CV7 9JU (Org No. - 10080864) (in respect of apparatus) Anglian Water Services Limited Lancaster House Lancaster Way Ermine Business Park Huntingdon PE29 6XU (Org No. - 02366656) (in respect of apparatus) Northern Powergrid (Yorkshire) Plc Lloyds Court 78 Grey Street Newcastle Upon Tyne NE1 6AF (Org No. - 04112320) (in respect of apparatus)

Land Plans Sheet No.	Plot Number on Land Plans	Extent, description and situation of land	Category 1			Category 2
			A person is within Category 1 if the applicant, after making diligent inquiry knows that the person is an owner, lessee, tenant (whatever the tenancy period) or occupier of the land; see section 57 (1) of the Planning Act 2008.			A person is within Category 2 if the applicant, after making diligent inquiry, knows that the person – (a) is interested in the land, or
			Freehold or Reputed Freehold Owners	Lessees or Tenants or Reputed Lessees or Tenants	Occupiers or Reputed Occupiers	(b) has power – (i) to sell and convey the land, or (ii) to release the land; see section 57 (2) of the Planning Act 2008.
						Severn Trent Water Limited Severn Trent Centre 2 St John's Street Coventry CV1 2LZ (Org No. - 02366686) (in respect of apparatus)
5	5-66	New rights over 1011.87 square metres of unnamed road, verges and public right of way (FLIX 304#2) north of Stather Road, Flixborough, Scunthorpe <i>(Unregistered)</i>	Sabeni Trading Limited Ninth Avenue Flixborough Industrial Estate Flixborough Scunthorpe DN15 8SL (Org No. - 11909207) (in respect of private road) John David Burgin [REDACTED] (in respect of private road) Richard James Burgin [REDACTED] (in respect of private road) Lcht Unlimited First Avenue	None	Sabeni Trading Limited Ninth Avenue Flixborough Industrial Estate Flixborough Scunthorpe DN15 8SL (Org No. - 11909207) (in respect of private road) John David Burgin [REDACTED] (in respect of private road) Richard James Burgin [REDACTED] (in respect of private road) Lcht Unlimited First Avenue	Cadent Gas Limited Cadent Pilot Way Ansty Coventry CV7 9JU (Org No. - 10080864) (in respect of apparatus) Northern Powergrid (Yorkshire) Plc Lloyds Court 78 Grey Street Newcastle Upon Tyne NE1 6AF (Org No. - 04112320) (in respect of apparatus) Anglian Water Services Limited Lancaster House Lancaster Way Ermine Business Park

Land Plans Sheet No.	Plot Number on Land Plans	Extent, description and situation of land	Category 1			Category 2
			A person is within Category 1 if the applicant, after making diligent inquiry knows that the person is an owner, lessee, tenant (whatever the tenancy period) or occupier of the land; see section 57 (1) of the Planning Act 2008.			A person is within Category 2 if the applicant, after making diligent inquiry, knows that the person – (a) is interested in the land, or
			Freehold or Reputed Freehold Owners	Lessees or Tenants or Reputed Lessees or Tenants	Occupiers or Reputed Occupiers	(b) has power – (i) to sell and convey the land, or (ii) to release the land; see section 57 (2) of the Planning Act 2008.
			Flixborough Industrial Estate Scunthorpe DN15 8SE107 Cleethorpe Road Grimsby DN31 3ER (Org No. - 10030214) (in respect of private road)		Flixborough Industrial Estate Scunthorpe DN15 8SE107 Cleethorpe Road Grimsby DN31 3ER (Org No. - 10030214) (in respect of private road) North Lincolnshire Borough Council Church Square House 30-40 High Street Scunthorpe DN15 6NL (in respect of public right of way)	Huntingdon PE29 6XU (Org No. - 02366656) (in respect of apparatus)
5	5-67	New rights over 1183.34 square metres of unnamed road, verges and public right of way (FLIX 304#2) north of Stather Road, Flixborough, Scunthorpe (Unregistered)	The Normanby Estate Company Limited c/o Mike Walsh Estate Office Normanby Scunthorpe DN15 9HS (Org No. - 00169193) (in respect of private road)	None	The Normanby Estate Company Limited c/o Mike Walsh Estate Office Normanby Scunthorpe DN15 9HS (Org No. - 00169193) (in respect of private road) North Lincolnshire Borough Council Church Square House 30-40 High Street	Anglian Water Services Limited Lancaster House Lancaster Way Ermine Business Park Huntingdon PE29 6XU (Org No. - 02366656) (in respect of apparatus) Northern Powergrid (Yorkshire) Plc Lloyds Court 78 Grey Street

Land Plans Sheet No.	Plot Number on Land Plans	Extent, description and situation of land	Category 1			Category 2
			A person is within Category 1 if the applicant, after making diligent inquiry knows that the person is an owner, lessee, tenant (whatever the tenancy period) or occupier of the land; see section 57 (1) of the Planning Act 2008.			A person is within Category 2 if the applicant, after making diligent inquiry, knows that the person – (a) is interested in the land, or
			Freehold or Reputed Freehold Owners	Lessees or Tenants or Reputed Lessees or Tenants	Occupiers or Reputed Occupiers	(b) has power – (i) to sell and convey the land, or (ii) to release the land; see section 57 (2) of the Planning Act 2008.
					Scunthorpe DN15 6NL (in respect of public right of way)	Newcastle Upon Tyne NE1 6AF (Org No. - 04112320) (in respect of apparatus) Cadent Gas Limited Cadent Pilot Way Ansty Coventry CV7 9JU (Org No. - 10080864) (in respect of apparatus)
5	5-68	New rights over 509.72 square metres of public highways (First Avenue) and verge, Flixborough, Scunthorpe <i>(Unregistered)</i>	North Lincolnshire Borough Council Church Square House 30-40 High Street Scunthorpe DN15 6NL (in respect of public highway) The Normanby Estate Company Limited c/o Mike Walsh Estate Office Normanby Scunthorpe DN15 9HS (Org No. - 00169193)	None	North Lincolnshire Borough Council Church Square House 30-40 High Street Scunthorpe DN15 6NL (in respect of public highway)	Anglian Water Services Limited Lancaster House Lancaster Way Ermine Business Park Huntingdon PE29 6XU (Org No. - 02366656) (in respect of apparatus) Northern Powergrid (Yorkshire) Plc Lloyds Court 78 Grey Street Newcastle Upon Tyne NE1 6AF (Org No. - 04112320)

Land Plans Sheet No.	Plot Number on Land Plans	Extent, description and situation of land	Category 1			Category 2
			A person is within Category 1 if the applicant, after making diligent inquiry knows that the person is an owner, lessee, tenant (whatever the tenancy period) or occupier of the land; see section 57 (1) of the Planning Act 2008.			A person is within Category 2 if the applicant, after making diligent inquiry, knows that the person – (a) is interested in the land, or
			Freehold or Reputed Freehold Owners	Lessees or Tenants or Reputed Lessees or Tenants	Occupiers or Reputed Occupiers	(b) has power – (i) to sell and convey the land, or (ii) to release the land; see section 57 (2) of the Planning Act 2008.
			(in respect of subsoil)			(in respect of apparatus)
5	5-69	New rights over 328.37 square metres of public highways (First Avenue), Flixborough, Scunthorpe <i>(Unregistered)</i>	North Lincolnshire Borough Council Church Square House 30-40 High Street Scunthorpe DN15 6NL (in respect of public highway) Raymond Ogg  (in respect of subsoil) Simon Raymond Ogg  (in respect of subsoil)	None	North Lincolnshire Borough Council Church Square House 30-40 High Street Scunthorpe DN15 6NL (in respect of public highway)	Anglian Water Services Limited Lancaster House Lancaster Way Ermine Business Park Huntingdon PE29 6XU (Org No. - 02366656) (in respect of apparatus)
5	5-70	Permanent acquisition of 34384.77 square metres of agricultural land north of First	The Normanby Estate Company Limited c/o Mike Walsh Estate Office Normanby	Simon Raymond Ogg 	Simon Raymond Ogg 	Unknown (in respect of a restrictive covenant on entry C3 on title HS356887)

Land Plans Sheet No.	Plot Number on Land Plans	Extent, description and situation of land	Category 1			Category 2		
			A person is within Category 1 if the applicant, after making diligent inquiry knows that the person is an owner, lessee, tenant (whatever the tenancy period) or occupier of the land; see section 57 (1) of the Planning Act 2008.					
			Freehold or Reputed Freehold Owners	Lessees or Tenants or Reputed Lessees or Tenants	Occupiers or Reputed Occupiers	(b) has power – (i) to sell and convey the land, or (ii) to release the land; see section 57 (2) of the Planning Act 2008.		
		Avenue, Flixborough, Scunthorpe <i>(HS356887 - Absolute Freehold)</i>	Scunthorpe DN15 9HS (Org No. - 00169193)	DN15 8RL	DN15 8RL	Unknown (in respect of unknown rights on entry C1 on title HS356887) Cadent Gas Limited Cadent Pilot Way Ansty Coventry CV7 9JU (Org No. - 10080864) (in respect of apparatus) Anglian Water Services Limited Lancaster House Lancaster Way Ermine Business Park Huntingdon PE29 6XU (Org No. - 02366656) (in respect of apparatus) Northern Powergrid (Yorkshire) Plc Lloyds Court 78 Grey Street Newcastle Upon Tyne NE1 6AF (Org No. - 04112320)		

Land Plans Sheet No.	Plot Number on Land Plans	Extent, description and situation of land	Category 1			Category 2
			A person is within Category 1 if the applicant, after making diligent inquiry knows that the person is an owner, lessee, tenant (whatever the tenancy period) or occupier of the land; see section 57 (1) of the Planning Act 2008.			A person is within Category 2 if the applicant, after making diligent inquiry, knows that the person – (a) is interested in the land, or
			Freehold or Reputed Freehold Owners	Lessees or Tenants or Reputed Lessees or Tenants	Occupiers or Reputed Occupiers	(b) has power – (i) to sell and convey the land, or (ii) to release the land; see section 57 (2) of the Planning Act 2008.
						(in respect of apparatus)
5	5-71	Permanent acquisition of 8843.65 square metres of disused railway line and embankments (Flixborough Mineral Railway) north of First Avenue, Flixborough, Scunthorpe <i>(HS288295 - Absolute Freehold)</i>	Flixborough Wharf Limited Boothferry Terminal Bridge Street Goole DN14 5SS (Org No. - 01762380)	None	Flixborough Wharf Limited Boothferry Terminal Bridge Street Goole DN14 5SS (Org No. - 01762380) Vossloh Cogifer UK Limited 80A Scotter Road Scunthorpe DN15 8EF (Org No. - 04114382) (in respect of access) Unknown (in respect of access on entry A3 and A4 on title HS288295)	HSBC Bank Plc 8 Canada Square London E14 5HQ (Org No. - 00014259) (in respect of a registered charge on title HS288295) HSBC UK Bank Plc 1 Centenary Square Birmingham B1 1HQ (Org No. - 09928412) (in respect of a registered charge on title HS288295) The North Lincolnshire Green Energy Park Limited <u>Office 71</u> <u>The Colchester Centre</u> <u>Hawkins Road</u> <u>Colchester</u> <u>HU2 8BA Regents Court</u> <u>Princess Street</u> <u>Hull</u> <u>HU2 8BA</u> (Org No. - 10949653) (in respect of a restriction against the disposition of the

Land Plans Sheet No.	Plot Number on Land Plans	Extent, description and situation of land	Category 1			Category 2
			A person is within Category 1 if the applicant, after making diligent inquiry knows that the person is an owner, lessee, tenant (whatever the tenancy period) or occupier of the land; see section 57 (1) of the Planning Act 2008.			A person is within Category 2 if the applicant, after making diligent inquiry, knows that the person – (a) is interested in the land, or
			Freehold or Reputed Freehold Owners	Lessees or Tenants or Reputed Lessees or Tenants	Occupiers or Reputed Occupiers	(b) has power – (i) to sell and convey the land, or (ii) to release the land; see section 57 (2) of the Planning Act 2008.
					<p>registered estate on title HS288295)</p> <p>Vossloh Cogifer UK Limited 80A Scotter Road Scunthorpe DN15 8EF (Org No. - 04114382) (in respect of a restriction against the disposition of the registered estate on title HS288295, and restrictive covenants and apparatus on entry C8 on said title)</p> <p>Tata Steel UK Limited 18 Grosvenor Place London SW1X 7HS (Org No. - 02280000) (in respect of a restrictive covenant on entry C8 on title HS288295)</p> <p>Unknown (in respect of apparatus on entry A3 and A4 on title HS288295)</p> <p>Cadent Gas Limited Cadent</p>	

Land Plans Sheet No.	Plot Number on Land Plans	Extent, description and situation of land	Category 1			Category 2
			A person is within Category 1 if the applicant, after making diligent inquiry knows that the person is an owner, lessee, tenant (whatever the tenancy period) or occupier of the land; see section 57 (1) of the Planning Act 2008.			A person is within Category 2 if the applicant, after making diligent inquiry, knows that the person – (a) is interested in the land, or
			Freehold or Reputed Freehold Owners	Lessees or Tenants or Reputed Lessees or Tenants	Occupiers or Reputed Occupiers	(b) has power – (i) to sell and convey the land, or (ii) to release the land; see section 57 (2) of the Planning Act 2008.
						<p>Pilot Way Ansty Coventry CV7 9JU (Org No. - 10080864) (in respect of apparatus)</p> <p>Northern Powergrid (Yorkshire) Plc Lloyds Court 78 Grey Street Newcastle Upon Tyne NE1 6AF (Org No. - 04112320) (in respect of apparatus)</p>
5	5-72	<p>Permanent acquisition of 39417.41 square metres of agricultural land north of First Avenue, Flixborough, Scunthorpe</p> <p><i>(HS356887 - Absolute Freehold)</i></p>	<p>The Normanby Estate Company Limited c/o Mike Walsh Estate Office Normanby Scunthorpe DN15 9HS (Org No. - 00169193)</p>	<p>Simon Raymond Ogg</p> <p>[REDACTED]</p>	<p>Simon Raymond Ogg</p> <p>[REDACTED]</p>	<p>Unknown (in respect of a restrictive covenant on entry C3 on title HS356887)</p> <p>Unknown (in respect of unknown rights on entry C1 on title HS356887)</p> <p>Cadent Gas Limited Cadent Pilot Way Ansty Coventry CV7 9JU</p>

Land Plans Sheet No.	Plot Number on Land Plans	Extent, description and situation of land	Category 1			Category 2
			A person is within Category 1 if the applicant, after making diligent inquiry knows that the person is an owner, lessee, tenant (whatever the tenancy period) or occupier of the land; see section 57 (1) of the Planning Act 2008.			A person is within Category 2 if the applicant, after making diligent inquiry, knows that the person – (a) is interested in the land, or
			Freehold or Reputed Freehold Owners	Lessees or Tenants or Reputed Lessees or Tenants	Occupiers or Reputed Occupiers	(b) has power – (i) to sell and convey the land, or (ii) to release the land; see section 57 (2) of the Planning Act 2008.
						(Org No. - 10080864) (in respect of apparatus) Northern Powergrid (Yorkshire) Plc Lloyds Court 78 Grey Street Newcastle Upon Tyne NE1 6AF (Org No. - 04112320) (in respect of apparatus)
5	5-73	Permanent acquisition of 22.14 square metres of unnamed road and verges north of Stather Road, Flixborough, Scunthorpe <i>(Unregistered)</i>	Flixborough Wharf Limited Boothferry Terminal Bridge Street Goole DN14 5SS (Org No. - 01762380) (in respect of private road)	None	Flixborough Wharf Limited Boothferry Terminal Bridge Street Goole DN14 5SS (Org No. - 01762380) (in respect of private road) North Lincolnshire Borough Council Church Square House 30-40 High Street Scunthorpe DN15 6NL (in respect of public right of way)	Northern Powergrid (Yorkshire) Plc Lloyds Court 78 Grey Street Newcastle Upon Tyne NE1 6AF (Org No. - 04112320) (in respect of apparatus) Grange Wind Farm Limited 6th Floor 33 Holborn London EC1N 2HT (Org No. - 06245934) (in respect of apparatus)
5	5-74	Permanent acquisition of 259.83 square metres of	Flixborough Wharf Limited Boothferry Terminal	None	Flixborough Wharf Limited Boothferry Terminal	HSBC Bank Plc 8 Canada Square

Land Plans Sheet No.	Plot Number on Land Plans	Extent, description and situation of land	Category 1			Category 2
			A person is within Category 1 if the applicant, after making diligent inquiry knows that the person is an owner, lessee, tenant (whatever the tenancy period) or occupier of the land; see section 57 (1) of the Planning Act 2008.			A person is within Category 2 if the applicant, after making diligent inquiry, knows that the person – (a) is interested in the land, or
			Freehold or Reputed Freehold Owners	Lessees or Tenants or Reputed Lessees or Tenants	Occupiers or Reputed Occupiers	(b) has power – (i) to sell and convey the land, or (ii) to release the land; see section 57 (2) of the Planning Act 2008.
		disused railway line (Flixborough Mineral Railway), bridge structure over unnamed road and public right of way (FLIX 304#2), Flixborough, Scunthorpe <i>(HS288295 - Absolute Freehold)</i>	Bridge Street Goole DN14 5SS (Org No. - 01762380)		Bridge Street Goole DN14 5SS (Org No. - 01762380) Grange Wind Farm Limited 6th Floor 33 Holborn London EC1N 2HT (Org No. - 06245934) (in respect of access) Vossloh Cogifer UK Limited 80A Scotter Road Scunthorpe DN15 8EF (Org No. - 04114382) (in respect of access) Unknown (in respect of access on entry A3 and A4 on title HS288295) North Lincolnshire Borough Council Church Square House 30-40 High Street Scunthorpe DN15 6NL (in respect of public right of	London E14 5HQ (Org No. - 00014259) (in respect of a registered charge on title HS288295) HSBC UK Bank Plc 1 Centenary Square Birmingham B1 1HQ (Org No. - 09928412) (in respect of a registered charge on title HS288295) The North Lincolnshire Green Energy Park Limited Office 71 The Colchester Centre Hawkins Road Colchester HU2 8BA Regents Court Princess Street Hull HU2 8BA (Org No. - 10949653) (in respect of a restriction against the disposition of the registered estate on title HS288295)

Land Plans Sheet No.	Plot Number on Land Plans	Extent, description and situation of land	Category 1			Category 2
			A person is within Category 1 if the applicant, after making diligent inquiry knows that the person is an owner, lessee, tenant (whatever the tenancy period) or occupier of the land; see section 57 (1) of the Planning Act 2008.			A person is within Category 2 if the applicant, after making diligent inquiry, knows that the person – (a) is interested in the land, or
			Freehold or Reputed Freehold Owners	Lessees or Tenants or Reputed Lessees or Tenants	Occupiers or Reputed Occupiers	(b) has power – (i) to sell and convey the land, or (ii) to release the land; see section 57 (2) of the Planning Act 2008.
					<p>way)</p> <p>Vossloh Cogifer UK Limited 80A Scotter Road Scunthorpe DN15 8EF (Org No. - 04114382) (in respect of a restriction against the disposition of the registered estate on title HS288295, and restrictive covenants and apparatus on entry C8 on said title)</p> <p>Tata Steel UK Limited 18 Grosvenor Place London SW1X 7HS (Org No. - 02280000) (in respect of a restrictive covenant on entry C8 on title HS288295)</p> <p>Unknown (in respect of apparatus on entry A3 and A4 on title HS288295)</p> <p>Northern Powergrid (Yorkshire) Plc Lloyds Court 78 Grey Street Newcastle Upon Tyne</p>	

Land Plans Sheet No.	Plot Number on Land Plans	Extent, description and situation of land	Category 1			Category 2
			A person is within Category 1 if the applicant, after making diligent inquiry knows that the person is an owner, lessee, tenant (whatever the tenancy period) or occupier of the land; see section 57 (1) of the Planning Act 2008.			A person is within Category 2 if the applicant, after making diligent inquiry, knows that the person – (a) is interested in the land, or
			Freehold or Reputed Freehold Owners	Lessees or Tenants or Reputed Lessees or Tenants	Occupiers or Reputed Occupiers	(b) has power – (i) to sell and convey the land, or (ii) to release the land; see section 57 (2) of the Planning Act 2008.
						<p>NE1 6AF (Org No. - 04112320) (in respect of apparatus)</p> <p>Grange Wind Farm Limited 6th Floor 33 Holborn London EC1N 2HT (Org No. - 06245934) (in respect of apparatus)</p>
5	5-75	<p>Permanent acquisition of 51.06 square metres of unnamed road, verges and public right of way (FLIX 304#2) north of Stather Road, Flixborough, Scunthorpe <i>(Unregistered)</i></p>	<p>Flixborough Wharf Limited Boothferry Terminal Bridge Street Goole DN14 5SS (Org No. - 01762380) (in respect of private road)</p>	None	<p>Flixborough Wharf Limited Boothferry Terminal Bridge Street Goole DN14 5SS (Org No. - 01762380) (in respect of private road)</p> <p>Grange Wind Farm Limited 6th Floor 33 Holborn London EC1N 2HT (Org No. - 06245934) (in respect of access)</p> <p>North Lincolnshire Borough Council Church Square House</p>	<p>Northern Powergrid (Yorkshire) Plc Lloyds Court 78 Grey Street Newcastle Upon Tyne NE1 6AF (Org No. - 04112320) (in respect of apparatus)</p> <p>Grange Wind Farm Limited 6th Floor 33 Holborn London EC1N 2HT (Org No. - 06245934) (in respect of apparatus)</p>

Land Plans Sheet No.	Plot Number on Land Plans	Extent, description and situation of land	Category 1			Category 2
			A person is within Category 1 if the applicant, after making diligent inquiry knows that the person is an owner, lessee, tenant (whatever the tenancy period) or occupier of the land; see section 57 (1) of the Planning Act 2008.			A person is within Category 2 if the applicant, after making diligent inquiry, knows that the person – (a) is interested in the land, or
			Freehold or Reputed Freehold Owners	Lessees or Tenants or Reputed Lessees or Tenants	Occupiers or Reputed Occupiers	(b) has power – (i) to sell and convey the land, or (ii) to release the land; see section 57 (2) of the Planning Act 2008.
					30-40 High Street Scunthorpe DN15 6NL (in respect of public right of way)	
5	5-76	New rights over 553.16 square metres of unnamed road, verges and public right of way (FLIX 304#2) north of Stather Road, Flixborough, Scunthorpe (Unregistered) (HS342504 - Caution)	Unknown Grange Wind Farm Limited 6th Floor 33 Holborn London EC1N 2HT (Org No. - 06245934) (in respect of a caution against first registration)	None	Unknown Grange Wind Farm Limited 6th Floor 33 Holborn London EC1N 2HT (Org No. - 06245934) North Lincolnshire Borough Council Church Square House 30-40 High Street Scunthorpe DN15 6NL (in respect of public right of way)	Cadent Gas Limited Cadent Pilot Way Ansty Coventry CV7 9JU (Org No. - 10080864) (in respect of apparatus) Northern Powergrid (Yorkshire) Plc Lloyds Court 78 Grey Street Newcastle Upon Tyne NE1 6AF (Org No. - 04112320) (in respect of apparatus)
5	5-77	Permanent acquisition of 33278.98 square metres of agricultural land, unnamed track and drain (Burton and Flixborough Drain) north of Eighth Avenue, Flixborough,	Alice Daisy Victoria Sheffield c/o Mike Walsh Estate Office 32 Main Street Normanby Scunthorpe	Norman Jackson (Flixborough) Limited Low Farm Somerby Barnetby DN38 6BW	Norman Jackson (Flixborough) Limited Low Farm Somerby Barnetby DN38 6BW (Org No. - 00668862)	Unknown (in respect of a restrictive covenant on entry C2 title LL4780) Unknown (in respect of rights of light, air

Land Plans Sheet No.	Plot Number on Land Plans	Extent, description and situation of land	Category 1			Category 2
			A person is within Category 1 if the applicant, after making diligent inquiry knows that the person is an owner, lessee, tenant (whatever the tenancy period) or occupier of the land; see section 57 (1) of the Planning Act 2008.			A person is within Category 2 if the applicant, after making diligent inquiry, knows that the person – (a) is interested in the land, or
			Freehold or Reputed Freehold Owners	Lessees or Tenants or Reputed Lessees or Tenants	Occupiers or Reputed Occupiers	(b) has power – (i) to sell and convey the land, or (ii) to release the land; see section 57 (2) of the Planning Act 2008.
		Scunthorpe and utility pole and electricity cables <i>(LL4780 - Absolute Freehold)</i>	DN15 9HS Lucy Mary Jackson c/o Mike Walsh Estate Office 32 Main Street Normanby Scunthorpe DN15 9HS	(Org No. - 00668862)	Scunthorpe & Gainsborough Water Management Board Shire Group of IDBs Epsom House Unit 2 Malton Way Adwick-le-Street Doncaster DN6 7FE (in respect of drain maintenance) Unknown (in respect of access on entry C3 and C4 on title LL4780)	and water on entry C3 on title LL4780) Cadent Gas Limited Cadent Pilot Way Ansty Coventry CV7 9JU (Org No. - 10080864) (in respect of apparatus)
5	5-78	Permanent acquisition of 17882.48 square metres of disused railway line and embankments (Flixborough Mineral Railway) north of Eighth Avenue, Flixborough, Scunthorpe <i>(HS288295 - Absolute Freehold)</i>	Flixborough Wharf Limited Boothferry Terminal Bridge Street Goole DN14 5SS (Org No. - 01762380)	None	Flixborough Wharf Limited Boothferry Terminal Bridge Street Goole DN14 5SS (Org No. - 01762380) Vossloh Cogifer UK Limited 80A Scotter Road Scunthorpe DN15 8EF (Org No. - 04114382) (in respect of access)	HSBC Bank Plc 8 Canada Square London E14 5HQ (Org No. - 00014259) (in respect of a registered charge on title HS288295) HSBC UK Bank Plc 1 Centenary Square Birmingham B1 1HQ (Org No. - 09928412) (in respect of a registered

Land Plans Sheet No.	Plot Number on Land Plans	Extent, description and situation of land	Category 1			Category 2
			A person is within Category 1 if the applicant, after making diligent inquiry knows that the person is an owner, lessee, tenant (whatever the tenancy period) or occupier of the land; see section 57 (1) of the Planning Act 2008.			A person is within Category 2 if the applicant, after making diligent inquiry, knows that the person – (a) is interested in the land, or
			Freehold or Reputed Freehold Owners	Lessees or Tenants or Reputed Lessees or Tenants	Occupiers or Reputed Occupiers	(b) has power – (i) to sell and convey the land, or (ii) to release the land; see section 57 (2) of the Planning Act 2008.
					<p>Unknown (in respect of access on entry A3 and A4 on title HS288295)</p> <p>charge on title HS288295)</p> <p>The North Lincolnshire Green Energy Park Limited Office 71 The Colchester Centre Hawkins Road Colchester HU2 8BA Regents Court Princess Street Hull HU2 8BA (Org No. - 10949653) (in respect of a restriction against the disposition of the registered estate on title HS288295)</p> <p>Vossloh Cogifer UK Limited 80A Scotter Road Scunthorpe DN15 8EF (Org No. - 04114382) (in respect of a restriction against the disposition of the registered estate on title HS288295, and restrictive covenants and apparatus on entry C8 on said title)</p>	

Land Plans Sheet No.	Plot Number on Land Plans	Extent, description and situation of land	Category 1			Category 2
			A person is within Category 1 if the applicant, after making diligent inquiry knows that the person is an owner, lessee, tenant (whatever the tenancy period) or occupier of the land; see section 57 (1) of the Planning Act 2008.			A person is within Category 2 if the applicant, after making diligent inquiry, knows that the person – (a) is interested in the land, or
			Freehold or Reputed Freehold Owners	Lessees or Tenants or Reputed Lessees or Tenants	Occupiers or Reputed Occupiers	(b) has power – (i) to sell and convey the land, or (ii) to release the land; see section 57 (2) of the Planning Act 2008.
					<p>Tata Steel UK Limited 18 Grosvenor Place London SW1X 7HS (Org No. - 02280000) (in respect of a restrictive covenant on entry C8 on title HS288295)</p> <p>Unknown (in respect of apparatus on entry A3 and A4 on title HS288295)</p> <p>Northern Powergrid (Yorkshire) Plc Lloyds Court 78 Grey Street Newcastle Upon Tyne NE1 6AF (Org No. - 04112320) (in respect of apparatus)</p> <p>Unknown (in respect of apparatus on entry C1 on title HS288295)</p> <p>British Telecommunications Public Limited Company 1 Braham Street London</p>	

Land Plans Sheet No.	Plot Number on Land Plans	Extent, description and situation of land	Category 1			Category 2		
			A person is within Category 1 if the applicant, after making diligent inquiry knows that the person is an owner, lessee, tenant (whatever the tenancy period) or occupier of the land; see section 57 (1) of the Planning Act 2008.					
			Freehold or Reputed Freehold Owners	Lessees or Tenants or Reputed Lessees or Tenants	Occupiers or Reputed Occupiers	(b) has power – (i) to sell and convey the land, or (ii) to release the land; see section 57 (2) of the Planning Act 2008.		
						E1 8EE (Org No. - 01800000) (in respect of apparatus)		
5	5-79	Permanent acquisition of 20250.87 square metres of agricultural land, unnamed track and drain (Burton and Flixborough Drain) north of Eighth Avenue, Flixborough, Scunthorpe <i>(HS54149 - Absolute Freehold)</i>	Lincoln Diocesan Trust and Board of Finance Limited Edward King House Minster Yard Lincoln LN2 1PU (Org No. - 00097256)	Norman Jackson (Flixborough) Limited Low Farm Somerby Barnetby DN38 6BW (Org No. - 00668862)	Norman Jackson (Flixborough) Limited Low Farm Somerby Barnetby DN38 6BW (Org No. - 00668862) Grange Wind Farm Limited 6th Floor 33 Holborn London EC1N 2HT (Org No. - 06245934) (in respect of access)	Unknown (in respect of a restrictive covenant on entry C2 on title HS54149) Grange Wind Farm Limited 6th Floor 33 Holborn London EC1N 2HT (Org No. - 06245934) (as beneficiary on title HS54149) Unknown (in respect of unknown rights on entry C1 on title HS54149)		
N/A	5-80	Number No Longer In Use						
5	5-81	Permanent acquisition of 11.41 square metres of shrubbery north of Eighth Avenue, Flixborough, Scunthorpe <i>(Unregistered)</i>	Flixborough Wharf Limited Boothferry Terminal Bridge Street Goole DN14 5SS (Org No. - 01762380)	None	Flixborough Wharf Limited Boothferry Terminal Bridge Street Goole DN14 5SS (Org No. - 01762380)	None		

Land Plans Sheet No.	Plot Number on Land Plans	Extent, description and situation of land	Category 1			Category 2		
			A person is within Category 1 if the applicant, after making diligent inquiry knows that the person is an owner, lessee, tenant (whatever the tenancy period) or occupier of the land; see section 57 (1) of the Planning Act 2008.					
			Freehold or Reputed Freehold Owners	Lessees or Tenants or Reputed Lessees or Tenants	Occupiers or Reputed Occupiers	(b) has power – (i) to sell and convey the land, or (ii) to release the land; see section 57 (2) of the Planning Act 2008.		
			(as reputed freeholder)		(as reputed freeholder)			
5	5-82	New rights over 45.75 square metres of unnamed road and verge north of Stather Road, Flixborough, Scunthorpe <i>(Unregistered)</i>	North Lincolnshire Borough Council Church Square House 30-40 High Street Scunthorpe DN15 6NL (in respect of public highway) Variolight Limited P A Hutchinson & Co Limited Old Courts Road Brigg DN20 8JD (Org No. - 05418127) (in respect of subsoil)	None	North Lincolnshire Borough Council Church Square House 30-40 High Street Scunthorpe DN15 6NL (in respect of public highway) Unknown (in respect of access on entry C7 on title HS81500)	Unknown (in respect of drainage, support, light, apparatus and other easements on entry C7 on title HS81500) Cadent Gas Limited Cadent Pilot Way Ansty Coventry CV7 9JU (Org No. - 10080864) (in respect of apparatus) Severn Trent Water Limited Severn Trent Centre 2 St John's Street Coventry CV1 2LZ (Org No. - 02366686) (in respect of apparatus) Northern Powergrid (Yorkshire) Plc Lloyds Court 78 Grey Street Newcastle Upon Tyne NE1 6AF		

Land Plans Sheet No.	Plot Number on Land Plans	Extent, description and situation of land	Category 1			Category 2
			A person is within Category 1 if the applicant, after making diligent inquiry knows that the person is an owner, lessee, tenant (whatever the tenancy period) or occupier of the land; see section 57 (1) of the Planning Act 2008.			A person is within Category 2 if the applicant, after making diligent inquiry, knows that the person – (a) is interested in the land, or
			Freehold or Reputed Freehold Owners	Lessees or Tenants or Reputed Lessees or Tenants	Occupiers or Reputed Occupiers	(b) has power – (i) to sell and convey the land, or (ii) to release the land; see section 57 (2) of the Planning Act 2008.
						(Org No. - 04112320) (in respect of apparatus)
5	5-83	<p>Permanent acquisition of 1618.50 square metres of agricultural land south of Stather Road, Flixborough, Scunthorpe and electricity cables</p> <p><i>(P210373 - Absolute Freehold)</i> <i>(HS1255 - Absolute Leasehold)</i></p>	<p>Jonathan Frank Jackson [REDACTED]</p> <p>Sarah Elisabeth Winkworth-Smith [REDACTED]</p> <p>William Norman Jackson [REDACTED]</p> <p>Unknown (in respect of mines and minerals)</p>	<p>Norman Jackson (Flixborough) Limited Low Farm Somerby Barnetby DN38 6BW (Org No. - 00668862)</p>	<p>Norman Jackson (Flixborough) Limited Low Farm Somerby Barnetby DN38 6BW (Org No. - 00668862)</p> <p>Norinco Limited c/o Mike Walsh Estate Office Normanby Scunthorpe DN15 9HS (Org No. - 00566813) (in respect of access)</p> <p>The Normanby Estate Company Limited c/o Mike Walsh Estate Office Normanby Scunthorpe DN15 9HS (Org No. - 00169193) (in respect of access)</p>	<p>Unknown (in respect of drainage, support, light, apparatus and other easements on entry C9 on title HS1255)</p> <p>Northern Powergrid (Yorkshire) Plc Lloyds Court 78 Grey Street Newcastle Upon Tyne NE1 6AF (Org No. - 04112320) (in respect of apparatus)</p>

Land Plans Sheet No.	Plot Number on Land Plans	Extent, description and situation of land	Category 1			Category 2
			A person is within Category 1 if the applicant, after making diligent inquiry knows that the person is an owner, lessee, tenant (whatever the tenancy period) or occupier of the land; see section 57 (1) of the Planning Act 2008.			A person is within Category 2 if the applicant, after making diligent inquiry, knows that the person – (a) is interested in the land, or
			Freehold or Reputed Freehold Owners	Lessees or Tenants or Reputed Lessees or Tenants	Occupiers or Reputed Occupiers	(b) has power – (i) to sell and convey the land, or (ii) to release the land; see section 57 (2) of the Planning Act 2008.
					Unknown (in respect of access on entry C9 on title HS1255)	
5	5-84	Permanent acquisition of 29.01 square metres of verge south of Stather Road, Flixborough, Scunthorpe (Unregistered)	North Lincolnshire Borough Council Church Square House 30-40 High Street Scunthorpe DN15 6NL (in respect of public highway) Voric (Scunthorpe) Limited Kathryn House Manor Way Rainham RM13 8RE (Org No. - 11504102) (in respect of subsoil)	None	North Lincolnshire Borough Council Church Square House 30-40 High Street Scunthorpe DN15 6NL (in respect of public highway)	BOC Limited The Priestley Centre 10 Priestley Road The Surrey Research Park Guildford GU2 7XY (Org No. - 00337663) (in respect of apparatus) British Telecommunications Public Limited Company 1 Braham Street London E1 8EE (Org No. - 01800000) (in respect of apparatus) Cadent Gas Limited Cadent Pilot Way Ansty Coventry CV7 9JU (Org No. - 10080864) (in respect of apparatus)




Land Plans Sheet No.	Plot Number on Land Plans	Extent, description and situation of land	Category 1			Category 2		
			A person is within Category 1 if the applicant, after making diligent inquiry knows that the person is an owner, lessee, tenant (whatever the tenancy period) or occupier of the land; see section 57 (1) of the Planning Act 2008.					
			Freehold or Reputed Freehold Owners	Lessees or Tenants or Reputed Lessees or Tenants	Occupiers or Reputed Occupiers	(b) has power – (i) to sell and convey the land, or (ii) to release the land; see section 57 (2) of the Planning Act 2008.		
						<p>Severn Trent Water Limited Severn Trent Centre 2 St John's Street Coventry CV1 2LZ (Org No. - 02366686) (in respect of apparatus)</p> <p>Anglian Water Services Limited Lancaster House Lancaster Way Ermine Business Park Huntingdon PE29 6XU (Org No. - 02366656) (in respect of apparatus)</p> <p>Northern Powergrid (Yorkshire) Plc Lloyds Court 78 Grey Street Newcastle Upon Tyne NE1 6AF (Org No. - 04112320) (in respect of apparatus)</p>		
5	5-85	Permanent acquisition of 870.04 square metres of public highway (Bellwin Drive),	North Lincolnshire Borough Council Church Square House 30-40 High Street	None	North Lincolnshire Borough Council Church Square House 30-40 High Street	Unknown (in respect of drainage, support, light, apparatus and other easements on entry A7)		

Land Plans Sheet No.	Plot Number on Land Plans	Extent, description and situation of land	Category 1			Category 2
			A person is within Category 1 if the applicant, after making diligent inquiry knows that the person is an owner, lessee, tenant (whatever the tenancy period) or occupier of the land; see section 57 (1) of the Planning Act 2008.			A person is within Category 2 if the applicant, after making diligent inquiry, knows that the person – (a) is interested in the land, or
			Freehold or Reputed Freehold Owners	Lessees or Tenants or Reputed Lessees or Tenants	Occupiers or Reputed Occupiers	(b) has power – (i) to sell and convey the land, or (ii) to release the land; see section 57 (2) of the Planning Act 2008.
		verge and access splays, Flixborough, Scunthorpe (HS81500 - Absolute Freehold)	Scunthorpe DN15 6NL		Scunthorpe DN15 6NL Cadent Gas Limited Cadent Pilot Way Ansty Coventry CV7 9JU (Org No. - 10080864) (in respect of access) Unknown (in respect of access on entry A7 on title HS81500) Unknown (in respect of right of way on entry C9 on title HS81500) Northern Powergrid (Yorkshire) Plc Lloyds Court 78 Grey Street Newcastle Upon Tyne NE1 6AF (Org No. - 04112320) (in respect of access)	on title HS81500) Unknown (in respect of drainage and apparatus on C11 on title HS81500) Anglian Water Services Limited Lancaster House Lancaster Way Ermine Business Park Huntingdon PE29 6XU (Org No. - 02366656) (in respect of apparatus) Northern Powergrid (Yorkshire) Plc Lloyds Court 78 Grey Street Newcastle Upon Tyne NE1 6AF (Org No. - 04112320) (in respect of apparatus) Severn Trent Water Limited Severn Trent Centre 2 St John's Street Coventry CV1 2LZ




Land Plans Sheet No.	Plot Number on Land Plans	Extent, description and situation of land	Category 1			Category 2
			A person is within Category 1 if the applicant, after making diligent inquiry knows that the person is an owner, lessee, tenant (whatever the tenancy period) or occupier of the land; see section 57 (1) of the Planning Act 2008.			A person is within Category 2 if the applicant, after making diligent inquiry, knows that the person – (a) is interested in the land, or
			Freehold or Reputed Freehold Owners	Lessees or Tenants or Reputed Lessees or Tenants	Occupiers or Reputed Occupiers	(b) has power – (i) to sell and convey the land, or (ii) to release the land; see section 57 (2) of the Planning Act 2008.
						<p>(Org No. - 02366686) (in respect of apparatus)</p> <p>Cadent Gas Limited Cadent Pilot Way Ansty Coventry CV7 9JU (Org No. - 10080864) (in respect of apparatus and a restrictive covenant on entry C7 on title HS81500)</p> <p>British Telecommunications Public Limited Company 1 Braham Street London E1 8EE (Org No. - 01800000) (in respect of apparatus)</p>
5	5-86	<p>Permanent acquisition of 287.03 square metres of public highway (First Avenue) and verge, Flixborough, Scunthorpe</p> <p><i>(HS81500 - Absolute Freehold)</i></p>	<p>North Lincolnshire Borough Council Church Square House 30-40 High Street Scunthorpe DN15 6NL</p>	None	<p>North Lincolnshire Borough Council Church Square House 30-40 High Street Scunthorpe DN15 6NL</p> <p>Cadent Gas Limited Cadent</p>	<p>Unknown (in respect of drainage, support, light, apparatus and other easements on entry A7 on title HS81500)</p> <p>Unknown (in respect of drainage and apparatus on C11 on title</p>

Land Plans Sheet No.	Plot Number on Land Plans	Extent, description and situation of land	Category 1			Category 2
			A person is within Category 1 if the applicant, after making diligent inquiry knows that the person is an owner, lessee, tenant (whatever the tenancy period) or occupier of the land; see section 57 (1) of the Planning Act 2008.			A person is within Category 2 if the applicant, after making diligent inquiry, knows that the person – (a) is interested in the land, or
			Freehold or Reputed Freehold Owners	Lessees or Tenants or Reputed Lessees or Tenants	Occupiers or Reputed Occupiers	(b) has power – (i) to sell and convey the land, or (ii) to release the land; see section 57 (2) of the Planning Act 2008.
					Pilot Way Ansty Coventry CV7 9JU (Org No. - 10080864) (in respect of access) Unknown (in respect of access on entry A7 on title HS81500) Unknown (in respect of right of way on entry C9 on title HS81500)	HS81500) Anglian Water Services Limited Lancaster House Lancaster Way Ermine Business Park Huntingdon PE29 6XU (Org No. - 02366656) (in respect of apparatus) Northern Powergrid (Yorkshire) Plc Lloyds Court 78 Grey Street Newcastle Upon Tyne NE1 6AF (Org No. - 04112320) (in respect of apparatus) Cadent Gas Limited Cadent Pilot Way Ansty Coventry CV7 9JU (Org No. - 10080864) (in respect of apparatus and a restrictive covenant on entry



Land Plans Sheet No.	Plot Number on Land Plans	Extent, description and situation of land	Category 1			Category 2		
			A person is within Category 1 if the applicant, after making diligent inquiry knows that the person is an owner, lessee, tenant (whatever the tenancy period) or occupier of the land; see section 57 (1) of the Planning Act 2008.					
			Freehold or Reputed Freehold Owners	Lessees or Tenants or Reputed Lessees or Tenants	Occupiers or Reputed Occupiers	(b) has power – (i) to sell and convey the land, or (ii) to release the land; see section 57 (2) of the Planning Act 2008.		
						<p>C7 on title HS81500)</p> <p>British Telecommunications Public Limited Company 1 Braham Street London E1 8EE (Org No. - 01800000) (in respect of apparatus)</p> <p>Wykeland Properties Limited Wykeland House 47 Queen Street Hull HU1 1UU (Org No. - 01415535) (in respect of apparatus)</p>		
5	5-87	<p>Permanent acquisition of 376.50 square metres of verge adjoining public highway (First Avenue), Scunthorpe <i>(Unregistered)</i></p>	<p>North Lincolnshire Borough Council Church Square House 30-40 High Street Scunthorpe DN15 6NL (in respect of public highway)</p> <p>Raymond Ogg [REDACTED]</p>	None	<p>North Lincolnshire Borough Council Church Square House 30-40 High Street Scunthorpe DN15 6NL (in respect of public highway)</p>	<p>Anglian Water Services Limited Lancaster House Lancaster Way Ermine Business Park Huntingdon PE29 6XU (Org No. - 02366656) (in respect of apparatus)</p>		







Land Plans Sheet No.	Plot Number on Land Plans	Extent, description and situation of land	Category 1			Category 2
			A person is within Category 1 if the applicant, after making diligent inquiry knows that the person is an owner, lessee, tenant (whatever the tenancy period) or occupier of the land; see section 57 (1) of the Planning Act 2008.			A person is within Category 2 if the applicant, after making diligent inquiry, knows that the person – (a) is interested in the land, or
			Freehold or Reputed Freehold Owners	Lessees or Tenants or Reputed Lessees or Tenants	Occupiers or Reputed Occupiers	(b) has power – (i) to sell and convey the land, or (ii) to release the land; see section 57 (2) of the Planning Act 2008.
			DN15 8RL (in respect of subsoil) Simon Raymond Ogg  (in respect of subsoil)			
5	5-88	Permanent acquisition of 1786.75 square metres of verge adjoining public highway (unnamed road), Scunthorpe <i>(Unregistered)</i>	North Lincolnshire Borough Council Church Square House 30-40 High Street Scunthorpe DN15 6NL (in respect of public highway) Raymond Ogg  (in respect of subsoil) Simon Raymond Ogg 	None	North Lincolnshire Borough Council Church Square House 30-40 High Street Scunthorpe DN15 6NL (in respect of public highway) Cadent Gas Limited Cadent Pilot Way Ansty Coventry CV7 9JU (Org No. - 10080864) (in respect of access on entry C21 on title HS81500)	Anglian Water Services Limited Lancaster House Lancaster Way Ermine Business Park Huntingdon PE29 6XU (Org No. - 02366656) (in respect of apparatus) Cadent Gas Limited Cadent Pilot Way Ansty Coventry CV7 9JU (Org No. - 10080864) (in respect of apparatus and a restrictive covenant on entry

Land Plans Sheet No.	Plot Number on Land Plans	Extent, description and situation of land	Category 1			Category 2		
			A person is within Category 1 if the applicant, after making diligent inquiry knows that the person is an owner, lessee, tenant (whatever the tenancy period) or occupier of the land; see section 57 (1) of the Planning Act 2008.					
			Freehold or Reputed Freehold Owners	Lessees or Tenants or Reputed Lessees or Tenants	Occupiers or Reputed Occupiers	(b) has power – (i) to sell and convey the land, or (ii) to release the land; see section 57 (2) of the Planning Act 2008.		
			Scunthorpe DN15 8RL (in respect of subsoil)			C21 on title HS81500) Northern Powergrid (Yorkshire) Plc Lloyds Court 78 Grey Street Newcastle Upon Tyne NE1 6AF (Org No. - 04112320) (in respect of apparatus) Severn Trent Water Limited Severn Trent Centre 2 St John's Street Coventry CV1 2LZ (Org No. - 02366686) (in respect of apparatus)		
5	5-89	New rights over 1147.30 square metres of public highway (Stather Road) and verge, Flixborough, Scunthorpe (Unregistered)	North Lincolnshire Borough Council Church Square House 30-40 High Street Scunthorpe DN15 6NL (in respect of public highway) Raymond Ogg [REDACTED] et Flixborough	None	North Lincolnshire Borough Council Church Square House 30-40 High Street Scunthorpe DN15 6NL (in respect of public highway) Cadent Gas Limited Cadent Pilot Way Ansty	Cadent Gas Limited Cadent Pilot Way Ansty Coventry CV7 9JU (Org No. - 10080864) (in respect of apparatus and a restrictive covenant on entry C21 on title HS81500)		

Land Plans Sheet No.	Plot Number on Land Plans	Extent, description and situation of land	Category 1			Category 2
			A person is within Category 1 if the applicant, after making diligent inquiry knows that the person is an owner, lessee, tenant (whatever the tenancy period) or occupier of the land; see section 57 (1) of the Planning Act 2008.			A person is within Category 2 if the applicant, after making diligent inquiry, knows that the person – (a) is interested in the land, or
			Freehold or Reputed Freehold Owners	Lessees or Tenants or Reputed Lessees or Tenants	Occupiers or Reputed Occupiers	(b) has power – (i) to sell and convey the land, or (ii) to release the land; see section 57 (2) of the Planning Act 2008.
		Scunthorpe DN15 8RL (in respect of subsoil) Simon Raymond Ogg  (in respect of subsoil)		Coventry CV7 9JU (Org No. - 10080864) (in respect of access on entry C21 on title HS81500)	Severn Trent Water Limited Severn Trent Centre 2 St John's Street Coventry CV1 2LZ (Org No. - 02366686) (in respect of apparatus)	
5	5-90	New rights over 1374.35 square metres of agricultural land south of Stather Road, Flixborough, Scunthorpe (HS321381 - Absolute Freehold) (HS387066 - Absolute Leasehold) (HS387210 - Absolute Leasehold)	Jonathan Frank Jackson  William Norman Jackson  Unknown (in respect of mines and minerals)	Nextenergy Solar Holdings VI Limited 5th Floor North Side 7-10 Chandos Street Cavendish Square London W1G 9DQ (Org No. - 09495957) Norman Jackson (Flixborough) Limited Low Farm Somerby Barnetby DN38 6BW (Org No. - 00668862)	Nextenergy Solar Holdings VI Limited 5th Floor North Side 7-10 Chandos Street Cavendish Square London W1G 9DQ (Org No. - 09495957) Norman Jackson (Flixborough) Limited Low Farm Somerby Barnetby DN38 6BW (Org No. - 00668862)	Unknown (in respect of right of light and air on entry C2 on title HS387210) Severn Trent Water Limited Severn Trent Centre 2 St John's Street Coventry CV1 2LZ (Org No. - 02366686) (in respect of apparatus and a restrictive covenant on entry C4 title HS321381)

Land Plans Sheet No.	Plot Number on Land Plans	Extent, description and situation of land	Category 1			Category 2
			<i>A person is within Category 1 if the applicant, after making diligent inquiry knows that the person is an owner, lessee, tenant (whatever the tenancy period) or occupier of the land; see section 57 (1) of the Planning Act 2008.</i>			<i>A person is within Category 2 if the applicant, after making diligent inquiry, knows that the person – (a) is interested in the land, or</i>
			Freehold or Reputed Freehold Owners	Lessees or Tenants or Reputed Lessees or Tenants	Occupiers or Reputed Occupiers	<i>(b) has power – (i) to sell and convey the land, or (ii) to release the land; see section 57 (2) of the Planning Act 2008.</i>
5	5-91	Permanent acquisition of 463.68 square metres of grassland east of river (River Trent) and west of Stather Road, Flixborough, Scunthorpe (HS251560 - Absolute Freehold)	Jonathan Frank Jackson [REDACTED]	Norman Jackson (Flixborough) Limited Low Farm Somerby Barnetby DN38 6BW (Org No. - 00668862)	Norman Jackson (Flixborough) Limited Low Farm Somerby Barnetby DN38 6BW (Org No. - 00668862) Unknown (in respect of access on entry A2 on title HS251560)	Unknown (in respect of apparatus, drainage, support, light and other easements on entry A2 on title HS251560)
5	5-92	Permanent acquisition of 2591.41 square metres of river (River Trent), bed and banks thereof, and hardstanding north west of Stather Road, Flixborough, Scunthorpe	Flixborough Wharf Limited Boothferry Terminal Bridge Street Goole DN14 5SS (Org No. - 01762380)	None	Flixborough Wharf Limited Boothferry Terminal Bridge Street Goole DN14 5SS (Org No. - 01762380) (in respect of wharf above) Environment Agency Waterside Drive Almondsbury Bristol BS32 4UD (in respect of maintaining River Trent below)	HSBC UK Bank Plc 1 Centenary Square Birmingham B1 1HQ (Org No. - 09928412) (in respect of a registered charge on title HS287331) HSBC Bank Plc 8 Canada Square London E14 5HQ (Org No. - 00014259) (in respect of a registered charge on title HS287331) The North Lincolnshire Green Energy Park Limited Office 71

Land Plans Sheet No.	Plot Number on Land Plans	Extent, description and situation of land	Category 1			Category 2		
			A person is within Category 1 if the applicant, after making diligent inquiry knows that the person is an owner, lessee, tenant (whatever the tenancy period) or occupier of the land; see section 57 (1) of the Planning Act 2008.					
			Freehold or Reputed Freehold Owners	Lessees or Tenants or Reputed Lessees or Tenants	Occupiers or Reputed Occupiers	(b) has power – (i) to sell and convey the land, or (ii) to release the land; see section 57 (2) of the Planning Act 2008.		
						<p>The Colchester Centre Hawkins Road Colchester HU2 8BA Regents Court Princess Street Hull HU2 8BA (Org No. - 10949653) (in respect of a restriction against the disposition of the registered estate on title HS287331)</p> <p>Unknown (in respect of a restrictive covenant on entry C3 on title HS287331)</p>		
6	6-1	<p>New rights over 44906.85 square metres of agricultural land and drains south of Stather Road, Flixborough, Scunthorpe and pylons and electricity cables</p> <p><i>(P210373 - Absolute Freehold)</i> <i>(HS1255 - Absolute Leasehold)</i></p>	<p>Jonathan Frank Jackson  Sarah Elisabeth Winkworth-Smith </p>	<p>Norman Jackson (Flixborough) Limited Low Farm Sommerby Barnetby DN38 6BW (Org No. - 00668862)</p>	<p>Norman Jackson (Flixborough) Limited Low Farm Sommerby Barnetby DN38 6BW (Org No. - 00668862)</p> <p>Norinco Limited c/o Mike Walsh Estate Office Normanby Scunthorpe</p>	<p>Unknown (in respect of drainage, support, light, apparatus and other easements on entry C9 on title HS1255)</p> <p>Anglian Water Services Limited Lancaster House Lancaster Way Ermine Business Park Huntingdon PE29 6XU</p>		

Land Plans Sheet No.	Plot Number on Land Plans	Extent, description and situation of land	Category 1			Category 2
			A person is within Category 1 if the applicant, after making diligent inquiry knows that the person is an owner, lessee, tenant (whatever the tenancy period) or occupier of the land; see section 57 (1) of the Planning Act 2008.			A person is within Category 2 if the applicant, after making diligent inquiry, knows that the person – (a) is interested in the land, or
			Freehold or Reputed Freehold Owners	Lessees or Tenants or Reputed Lessees or Tenants	Occupiers or Reputed Occupiers	(b) has power – (i) to sell and convey the land, or (ii) to release the land; see section 57 (2) of the Planning Act 2008.
			DE45 1NX William Norman Jackson   Unknown (in respect of mines and minerals)		DN15 9HS (Org No. - 00566813) (in respect of access) The Normanby Estate Company Limited c/o Mike Walsh Estate Office Normanby Scunthorpe DN15 9HS (Org No. - 00169193) (in respect of access) Unknown (in respect of access on entry C9 on title HS1255)	(Org No. - 02366656) (in respect of apparatus) Severn Trent Water Limited Severn Trent Centre 2 St John's Street Coventry CV1 2LZ (Org No. - 02366686) (in respect of apparatus) Northern Powergrid (Yorkshire) Plc Lloyds Court 78 Grey Street Newcastle Upon Tyne NE1 6AF (Org No. - 04112320) (in respect of apparatus)
6	6-2	New rights over 1878.79 square metres of unnamed track south of Stather Road, Flixborough, Scunthorpe and electricity cables (P210373 - Absolute Freehold) (HS1255 - Absolute Leasehold)	Jonathan Frank Jackson   Sarah Elisabeth Winkworth-Smith  	Norman Jackson (Flixborough) Limited Low Farm Somerby Barnetby DN38 6BW (Org No. - 00668862)	Norman Jackson (Flixborough) Limited Low Farm Somerby Barnetby DN38 6BW (Org No. - 00668862) Amber Real Estate Investments (Agriculture) Limited	Unknown (in respect of drainage, support, light, apparatus and other easements on entry C9 on title HS1255) Severn Trent Water Limited Severn Trent Centre 2 St John's Street Coventry CV1 2LZ



Land Plans Sheet No.	Plot Number on Land Plans	Extent, description and situation of land	Category 1			Category 2
			A person is within Category 1 if the applicant, after making diligent inquiry knows that the person is an owner, lessee, tenant (whatever the tenancy period) or occupier of the land; see section 57 (1) of the Planning Act 2008.			A person is within Category 2 if the applicant, after making diligent inquiry, knows that the person – (a) is interested in the land, or
			Freehold or Reputed Freehold Owners	Lessees or Tenants or Reputed Lessees or Tenants	Occupiers or Reputed Occupiers	(b) has power – (i) to sell and convey the land, or (ii) to release the land; see section 57 (2) of the Planning Act 2008.
			<p>[REDACTED]</p> <p>William Norman Jackson</p> <p>[REDACTED]</p> <p>Unknown (in respect of mines and minerals)</p>		<p>2nd Floor Colmore Court 9 Colmore Row Birmingham B3 2BJ (Org No. - 09885883) (in respect of access)</p> <p>Norinco Limited c/o Mike Walsh Estate Office Normanby Scunthorpe DN15 9HS (Org No. - 00566813) (in respect of access)</p> <p>The Normanby Estate Company Limited c/o Mike Walsh Estate Office Normanby Scunthorpe DN15 9HS (Org No. - 00169193) (in respect of access)</p> <p>Unknown (in respect of access on entry C9 on title HS1255)</p>	<p>(Org No. - 02366686) (in respect of apparatus)</p> <p>Anglian Water Services Limited Lancaster House Lancaster Way Ermine Business Park Huntingdon PE29 6XU (Org No. - 02366656) (in respect of apparatus)</p> <p>Northern Powergrid (Yorkshire) Plc Lloyds Court 78 Grey Street Newcastle Upon Tyne NE1 6AF (Org No. - 04112320) (in respect of apparatus)</p>

Land Plans Sheet No.	Plot Number on Land Plans	Extent, description and situation of land	Category 1			Category 2
			A person is within Category 1 if the applicant, after making diligent inquiry knows that the person is an owner, lessee, tenant (whatever the tenancy period) or occupier of the land; see section 57 (1) of the Planning Act 2008.			A person is within Category 2 if the applicant, after making diligent inquiry, knows that the person – (a) is interested in the land, or
			Freehold or Reputed Freehold Owners	Lessees or Tenants or Reputed Lessees or Tenants	Occupiers or Reputed Occupiers	(b) has power – (i) to sell and convey the land, or (ii) to release the land; see section 57 (2) of the Planning Act 2008.
6	6-3	<p>New rights over 87638.19 square metres of agricultural land and drain south of Stather Road, Flixborough, Scunthorpe and electricity cables</p> <p><i>(P210373 - Absolute Freehold)</i> <i>(HS1255 - Absolute Leasehold)</i></p>	<p>Jonathan Frank Jackson [REDACTED]</p> <p>Sarah Elisabeth Winkworth-Smith [REDACTED]</p> <p>William Norman Jackson [REDACTED]</p> <p>Unknown (in respect of mines and minerals)</p>	<p>Norman Jackson (Flixborough) Limited Low Farm Somerby Barnetby DN38 6BW (Org No. - 00668862)</p>	<p>Norman Jackson (Flixborough) Limited Low Farm Somerby Barnetby DN38 6BW (Org No. - 00668862)</p> <p>Norinco Limited c/o Mike Walsh Estate Office Normanby Scunthorpe DN15 9HS (Org No. - 00566813) (in respect of access)</p> <p>The Normanby Estate Company Limited c/o Mike Walsh Estate Office Normanby Scunthorpe DN15 9HS (Org No. - 00169193) (in respect of access)</p> <p>Unknown (in respect of access on entry C9 on title HS1255)</p>	<p>Unknown (in respect of drainage, support, light, apparatus and other easements on entry C9 on title HS1255)</p> <p>Severn Trent Water Limited Severn Trent Centre 2 St John's Street Coventry CV1 2LZ (Org No. - 02366686) (in respect of apparatus)</p> <p>Anglian Water Services Limited Lancaster House Lancaster Way Ermine Business Park Huntingdon PE29 6XU (Org No. - 02366656) (in respect of apparatus)</p> <p>Amber Real Estate Investments (Agriculture) Limited 2nd Floor Colmore Court 9 Colmore Row Birmingham</p>

Land Plans Sheet No.	Plot Number on Land Plans	Extent, description and situation of land	Category 1			Category 2		
			A person is within Category 1 if the applicant, after making diligent inquiry knows that the person is an owner, lessee, tenant (whatever the tenancy period) or occupier of the land; see section 57 (1) of the Planning Act 2008.					
			Freehold or Reputed Freehold Owners	Lessees or Tenants or Reputed Lessees or Tenants	Occupiers or Reputed Occupiers	(b) has power – (i) to sell and convey the land, or (ii) to release the land; see section 57 (2) of the Planning Act 2008.		
						<p>B3 2BJ (Org No. - 09885883) (in respect of apparatus)</p> <p>Northern Powergrid (Yorkshire) Plc Lloyds Court 78 Grey Street Newcastle Upon Tyne NE1 6AF (Org No. - 04112320) (in respect of apparatus)</p>		
6	6-4	<p>Permanent acquisition of 16129.42 square metres of agricultural land and drains south of Stather Road, Flixborough, Scunthorpe and pylons and electricity cables</p> <p><i>(P210373 - Absolute Freehold)</i> <i>(HS1255 - Absolute Leasehold)</i></p>	<p>Jonathan Frank Jackson [REDACTED]</p> <p>Sarah Elisabeth Winkworth-Smith [REDACTED]</p> <p>William Norman Jackson [REDACTED]</p>	<p>Norman Jackson (Flixborough) Limited Low Farm Somerby Barnetby DN38 6BW (Org No. - 00668862)</p>	<p>Norman Jackson (Flixborough) Limited Low Farm Somerby Barnetby DN38 6BW (Org No. - 00668862)</p> <p>Norinco Limited c/o Mike Walsh Estate Office Normanby Scunthorpe DN15 9HS (Org No. - 00566813) (in respect of access)</p>	<p>Unknown (in respect of drainage, support, light, apparatus and other easements on entry C9 on title HS1255)</p> <p>Amber Real Estate Investments (Agriculture) Limited 2nd Floor Colmore Court 9 Colmore Row Birmingham B3 2BJ (Org No. - 09885883) (in respect of apparatus)</p>		



Land Plans Sheet No.	Plot Number on Land Plans	Extent, description and situation of land	Category 1			Category 2
			A person is within Category 1 if the applicant, after making diligent inquiry knows that the person is an owner, lessee, tenant (whatever the tenancy period) or occupier of the land; see section 57 (1) of the Planning Act 2008.			A person is within Category 2 if the applicant, after making diligent inquiry, knows that the person – (a) is interested in the land, or
			Freehold or Reputed Freehold Owners	Lessees or Tenants or Reputed Lessees or Tenants	Occupiers or Reputed Occupiers	(b) has power – (i) to sell and convey the land, or (ii) to release the land; see section 57 (2) of the Planning Act 2008.
			PH9 OLR Unknown (in respect of mines and minerals)		The Normanby Estate Company Limited c/o Mike Walsh Estate Office Normanby Scunthorpe DN15 9HS (Org No. - 00169193) (in respect of access) Unknown (in respect of access on entry C9 on title HS1255)	Northern Powergrid (Yorkshire) Plc Lloyds Court 78 Grey Street Newcastle Upon Tyne NE1 6AF (Org No. - 04112320) (in respect of apparatus)
6	6-5	New rights over 610.96 square metres of agricultural land south of Stather Road, Flixborough (P210373 - Absolute Freehold) (HS1255 - Absolute Leasehold)	Jonathan Frank Jackson [REDACTED] Sarah Elisabeth Winkworth-Smith [REDACTED] William Norman Jackson [REDACTED]	Norman Jackson (Flixborough) Limited Low Farm Somerby Barnetby DN38 6BW (Org No. - 00668862)	Norman Jackson (Flixborough) Limited Low Farm Somerby Barnetby DN38 6BW (Org No. - 00668862) Norinco Limited c/o Mike Walsh Estate Office Normanby Scunthorpe DN15 9HS (Org No. - 00566813) (in respect of access)	Unknown (in respect of drainage, support, light, apparatus and other easements on entry C9 on title HS1255)

Land Plans Sheet No.	Plot Number on Land Plans	Extent, description and situation of land	Category 1			Category 2
			A person is within Category 1 if the applicant, after making diligent inquiry knows that the person is an owner, lessee, tenant (whatever the tenancy period) or occupier of the land; see section 57 (1) of the Planning Act 2008.			A person is within Category 2 if the applicant, after making diligent inquiry, knows that the person – (a) is interested in the land, or
			Freehold or Reputed Freehold Owners	Lessees or Tenants or Reputed Lessees or Tenants	Occupiers or Reputed Occupiers	(b) has power – (i) to sell and convey the land, or (ii) to release the land; see section 57 (2) of the Planning Act 2008.
			Pitlochry PH9 0LR Unknown (in respect of mines and minerals)		The Normanby Estate Company Limited c/o Mike Walsh Estate Office Normanby Scunthorpe DN15 9HS (Org No. - 00169193) (in respect of access) Unknown (in respect of access on entry C9 on title HS1255)	
6	6-6	No acquisition of 304.07 square metres of drain and shrubbery south of Stather Road, Flixborough, Scunthorpe and electricity cables (Unregistered)	Unknown (in respect of private drain) Norinco Limited c/o Mike Walsh Estate Office Normanby Scunthorpe DN15 9HS (Org No. - 00566813) (in respect of subsoil) Amber Real Estate Investments (Agriculture) Limited 2nd Floor Colmore Court	None	Unknown (in respect of private drain)	Northern Powergrid (Yorkshire) Plc Lloyds Court 78 Grey Street Newcastle Upon Tyne NE1 6AF (Org No. - 04112320) (in respect of apparatus)

Land Plans Sheet No.	Plot Number on Land Plans	Extent, description and situation of land	Category 1			Category 2
			A person is within Category 1 if the applicant, after making diligent inquiry knows that the person is an owner, lessee, tenant (whatever the tenancy period) or occupier of the land; see section 57 (1) of the Planning Act 2008.			A person is within Category 2 if the applicant, after making diligent inquiry, knows that the person – (a) is interested in the land, or
			Freehold or Reputed Freehold Owners	Lessees or Tenants or Reputed Lessees or Tenants	Occupiers or Reputed Occupiers	(b) has power – (i) to sell and convey the land, or (ii) to release the land; see section 57 (2) of the Planning Act 2008.
			9 Colmore Row Birmingham B3 2BJ (Org No. - 09885883) (in respect of subsoil)			
6	6-7	No acquisition of 76848.69 square metres of shrubbery, woodland, grassland and public right of way (FLIX 175) south of Stather Road, Flixborough, Scunthorpe and utility poles, pylon and electricity cables (HS356328 - Absolute Freehold)	Norinco Limited c/o Mike Walsh Estate Office Normanby Scunthorpe DN15 9HS (Org No. - 00566813)	Simon Raymond Ogg 	Simon Raymond Ogg  BOC Limited The Priestley Centre 10 Priestley Road The Surrey Research Park Guildford GU2 7XY (Org No. - 00337663) (in respect of access) Cadent Gas Limited Cadent Pilot Way Ansty Coventry CV7 9JU (Org No. - 10080864) (in respect of access)	Northern Powergrid (Yorkshire) Plc Lloyds Court 78 Grey Street Newcastle Upon Tyne NE1 6AF (Org No. - 04112320) (in respect of apparatus) BOC Limited The Priestley Centre 10 Priestley Road The Surrey Research Park Guildford GU2 7XY (Org No. - 00337663) (in respect of apparatus and a restrictive covenant on entry C1 on title HS356328) Cadent Gas Limited Cadent Pilot Way Ansty Coventry

Land Plans Sheet No.	Plot Number on Land Plans	Extent, description and situation of land	Category 1			Category 2
			A person is within Category 1 if the applicant, after making diligent inquiry knows that the person is an owner, lessee, tenant (whatever the tenancy period) or occupier of the land; see section 57 (1) of the Planning Act 2008.			A person is within Category 2 if the applicant, after making diligent inquiry, knows that the person – (a) is interested in the land, or
			Freehold or Reputed Freehold Owners	Lessees or Tenants or Reputed Lessees or Tenants	Occupiers or Reputed Occupiers	(b) has power – (i) to sell and convey the land, or (ii) to release the land; see section 57 (2) of the Planning Act 2008.
						CV7 9JU (Org No. - 10080864) (in respect of apparatus and a restrictive covenant on entry C2 on title HS356328)
6	6-8	No acquisition of 506.37 square metres of shrubbery and public right of way (FLIX 175) south of Stather Road, Flixborough, Scunthorpe <i>(HS124941 - Absolute Freehold)</i>	North Lincolnshire Borough Council Church Square House 30-40 High Street Scunthorpe DN15 6NL Unknown (in respect of mines and minerals)	None	North Lincolnshire Borough Council Church Square House 30-40 High Street Scunthorpe DN15 6NL BOC Limited The Priestley Centre 10 Priestley Road The Surrey Research Park Guildford GU2 7XY (Org No. - 00337663) (in respect of access)	FCC PFI Holdings Limited Ground Floor West 900 Pavilion Drive Northampton Business Park Northampton NN4 7RG (Org No. - 05567306) (in respect of a restriction against the disposition of the registered estate on title HS124941) ABM Precast Solutions Limited Walkers Industrial Estate Ollerton Road Tuxford Newark NG22 0PQ (Org No. - 05477483) (in respect of a restriction against the disposition of the registered estate on title HS124941)

Land Plans Sheet No.	Plot Number on Land Plans	Extent, description and situation of land	Category 1			Category 2
			A person is within Category 1 if the applicant, after making diligent inquiry knows that the person is an owner, lessee, tenant (whatever the tenancy period) or occupier of the land; see section 57 (1) of the Planning Act 2008.			A person is within Category 2 if the applicant, after making diligent inquiry, knows that the person – (a) is interested in the land, or
			Freehold or Reputed Freehold Owners	Lessees or Tenants or Reputed Lessees or Tenants	Occupiers or Reputed Occupiers	(b) has power – (i) to sell and convey the land, or (ii) to release the land; see section 57 (2) of the Planning Act 2008.
					<p>Hartshorne Crossroads Properties Limited c/o Crossroads Truck & Bus Limited Pheasant Drive Birstall Batley WF17 9LR (Org No. - 07969935) (as beneficiary on title HS124941)</p> <p>British Telecommunications Public Limited Company 1 Braham Street London E1 8EE (Org No. - 01800000) (in respect of apparatus)</p> <p>BOC Limited The Priestley Centre 10 Priestley Road The Surrey Research Park Guildford GU2 7XY (Org No. - 00337663) (in respect of apparatus and a restrictive covenant on entry C14 on title HS124941)</p>	

Land Plans Sheet No.	Plot Number on Land Plans	Extent, description and situation of land	Category 1			Category 2
			A person is within Category 1 if the applicant, after making diligent inquiry knows that the person is an owner, lessee, tenant (whatever the tenancy period) or occupier of the land; see section 57 (1) of the Planning Act 2008.			A person is within Category 2 if the applicant, after making diligent inquiry, knows that the person – (a) is interested in the land, or
			Freehold or Reputed Freehold Owners	Lessees or Tenants or Reputed Lessees or Tenants	Occupiers or Reputed Occupiers	(b) has power – (i) to sell and convey the land, or (ii) to release the land; see section 57 (2) of the Planning Act 2008.
						Cadent Gas Limited Cadent Pilot Way Ansty Coventry CV7 9JU (Org No. - 10080864) (in respect of apparatus)
6	6-9	No acquisition of 137.04 square metres of woodland south of Stather Road, Flixborough, Scunthorpe (HS356328 - Absolute Freehold) (HS1255 - Absolute Leasehold)	Norinco Limited c/o Mike Walsh Estate Office Normanby Scunthorpe DN15 9HS (Org No. - 00566813) Unknown (in respect of mines and minerals)	Norman Jackson (Flixborough) Limited Low Farm Somerby Barnetby DN38 6BW (Org No. - 00668862) Simon Raymond Ogg 	Simon Raymond Ogg  Norinco Limited c/o Mike Walsh Estate Office Normanby Scunthorpe DN15 9HS (Org No. - 00566813) (in respect of access) The Normanby Estate Company Limited c/o Mike Walsh Estate Office Normanby Scunthorpe	Unknown (in respect of drainage, support, light, apparatus and other easements on entry C9 on title HS1255)





Land Plans Sheet No.	Plot Number on Land Plans	Extent, description and situation of land	Category 1			Category 2
			A person is within Category 1 if the applicant, after making diligent inquiry knows that the person is an owner, lessee, tenant (whatever the tenancy period) or occupier of the land; see section 57 (1) of the Planning Act 2008.			A person is within Category 2 if the applicant, after making diligent inquiry, knows that the person – (a) is interested in the land, or
			Freehold or Reputed Freehold Owners	Lessees or Tenants or Reputed Lessees or Tenants	Occupiers or Reputed Occupiers	(b) has power – (i) to sell and convey the land, or (ii) to release the land; see section 57 (2) of the Planning Act 2008.
					DN15 9HS (Org No. - 00169193) (in respect of access) Unknown (in respect of access on entry C9 on title HS1255)	
N/A	6-10	Number No Longer In Use				
6	6-11	New rights over 2567.60 square metres of agricultural land south of Stather Road, Flixborough, Scunthorpe <i>(HS321381 - Absolute Freehold)</i>	Jonathan Frank Jackson [REDACTED] William Norman Jackson [REDACTED] Unknown (in respect of mines and minerals)	Norman Jackson (Flixborough) Limited Low Farm Somerby Barnetby DN38 6BW (Org No. - 00668862)	Norman Jackson (Flixborough) Limited Low Farm Somerby Barnetby DN38 6BW (Org No. - 00668862)	Severn Trent Water Limited Severn Trent Centre 2 St John's Street Coventry CV1 2LZ (Org No. - 02366686) (in respect of apparatus)
6	6-12	New rights over 14.35 square metres of shrubbery south of	Jonathan Frank Jackson [REDACTED]	Nextenergy Solar Holdings VI Limited 5th Floor North Side	Nextenergy Solar Holdings VI Limited 5th Floor North Side	None

Land Plans Sheet No.	Plot Number on Land Plans	Extent, description and situation of land	Category 1			Category 2
			A person is within Category 1 if the applicant, after making diligent inquiry knows that the person is an owner, lessee, tenant (whatever the tenancy period) or occupier of the land; see section 57 (1) of the Planning Act 2008.			A person is within Category 2 if the applicant, after making diligent inquiry, knows that the person – (a) is interested in the land, or
			Freehold or Reputed Freehold Owners	Lessees or Tenants or Reputed Lessees or Tenants	Occupiers or Reputed Occupiers	(b) has power – (i) to sell and convey the land, or (ii) to release the land; see section 57 (2) of the Planning Act 2008.
		Stather Road, Flixborough, Scunthorpe <i>(P210373 - Absolute Freehold)</i> <i>(HS387066 - Absolute Leasehold)</i> <i>(HS387210 - Absolute Leasehold)</i>	Ulceby DN39 6RG Sarah Elisabeth Winkworth-Smith [REDACTED] William Norman Jackson [REDACTED]	7-10 Chandos Street Cavendish Square London W1G 9DQ (Org No. - 09495957) Norman Jackson (Flixborough) Limited Low Farm Somerby Barnetby DN38 6BW (Org No. - 00668862)	7-10 Chandos Street Cavendish Square London W1G 9DQ (Org No. - 09495957) Norman Jackson (Flixborough) Limited Low Farm Somerby Barnetby DN38 6BW (Org No. - 00668862)	
6	6-13	New rights over 2126.79 square metres of agricultural land south of Stather Road, Flixborough, Scunthorpe <i>(HS321381 - Absolute Freehold)</i> <i>(HS387066 - Absolute Leasehold)</i> <i>(HS387210 - Absolute Leasehold)</i>	Jonathan Frank Jackson [REDACTED] William Norman Jackson [REDACTED] Unknown (in respect of mines and	Nextenergy Solar Holdings VI Limited 5th Floor North Side 7-10 Chandos Street Cavendish Square London W1G 9DQ (Org No. - 09495957) Norman Jackson (Flixborough) Limited Low Farm Somerby Barnetby	Nextenergy Solar Holdings VI Limited 5th Floor North Side 7-10 Chandos Street Cavendish Square London W1G 9DQ (Org No. - 09495957) Norman Jackson (Flixborough) Limited Low Farm Somerby Barnetby	Unknown (in respect of light and air on entry C2 on title HS387210)

Land Plans Sheet No.	Plot Number on Land Plans	Extent, description and situation of land	Category 1			Category 2		
			A person is within Category 1 if the applicant, after making diligent inquiry knows that the person is an owner, lessee, tenant (whatever the tenancy period) or occupier of the land; see section 57 (1) of the Planning Act 2008.					
			Freehold or Reputed Freehold Owners	Lessees or Tenants or Reputed Lessees or Tenants	Occupiers or Reputed Occupiers	(b) has power – (i) to sell and convey the land, or (ii) to release the land; see section 57 (2) of the Planning Act 2008.		
			minerals)	DN38 6BW (Org No. - 00668862)	DN38 6BW (Org No. - 00668862)			
N/A	6-14	Number No Longer In Use						
N/A	6-15	Number No Longer In Use						
6	6-16	Permanent acquisition of 669.86 square metres of agricultural land north of Stather Road, Flixborough, Scunthorpe <i>(HS356887 - Absolute Freehold)</i>	The Normanby Estate Company Limited c/o Mike Walsh Estate Office Normanby Scunthorpe DN15 9HS (Org No. - 00169193)	Simon Raymond Ogg East Farm 26 High Street Flixborough Scunthorpe DN15 8RL	Simon Raymond Ogg East Farm 26 High Street Flixborough Scunthorpe DN15 8RL	Unknown (in respect of a restrictive covenant on entry C3 on title HS356887) Unknown (in respect of unknown rights on entry C1 on title HS356887)		
6	6-17	Permanent acquisition of 2737.67 square metres of disused railway line and embankments (Flixborough Mineral Railway) north of Stather Road, Flixborough, Scunthorpe <i>(HS288295 - Absolute Freehold)</i>	Flixborough Wharf Limited Boothferry Terminal Bridge Street Goole DN14 5SS (Org No. - 01762380)	None	Flixborough Wharf Limited Boothferry Terminal Bridge Street Goole DN14 5SS (Org No. - 01762380) Vossloh Cogifer UK Limited 80A Scotter Road Scunthorpe DN15 8EF (Org No. - 04114382) (in respect of access)	HSBC Bank Plc 8 Canada Square London E14 5HQ (Org No. - 00014259) (in respect of a registered charge on title HS288295) HSBC UK Bank Plc 1 Centenary Square Birmingham B1 1HQ (Org No. - 09928412) (in respect of a registered		



Land Plans Sheet No.	Plot Number on Land Plans	Extent, description and situation of land	Category 1			Category 2
			A person is within Category 1 if the applicant, after making diligent inquiry knows that the person is an owner, lessee, tenant (whatever the tenancy period) or occupier of the land; see section 57 (1) of the Planning Act 2008.			A person is within Category 2 if the applicant, after making diligent inquiry, knows that the person – (a) is interested in the land, or
			Freehold or Reputed Freehold Owners	Lessees or Tenants or Reputed Lessees or Tenants	Occupiers or Reputed Occupiers	(b) has power – (i) to sell and convey the land, or (ii) to release the land; see section 57 (2) of the Planning Act 2008.
					<p>Unknown (in respect of access on entry A3 and A4 on title HS288295)</p> <p>charge on title HS288295)</p> <p>The North Lincolnshire Green Energy Park Limited Office 71 The Colchester Centre Hawkins Road Colchester HU2 8BA Regents Court Princess Street Hull HU2 8BA (Org No. - 10949653) (in respect of a restriction against the disposition of the registered estate on title HS288295)</p> <p>Vossloh Cogifer UK Limited 80A Scotter Road Scunthorpe DN15 8EF (Org No. - 04114382) (in respect of a restriction against the disposition of the registered estate on title HS288295, and restrictive covenants and apparatus on entry C8 on said title)</p>	



Land Plans Sheet No.	Plot Number on Land Plans	Extent, description and situation of land	Category 1			Category 2		
			A person is within Category 1 if the applicant, after making diligent inquiry knows that the person is an owner, lessee, tenant (whatever the tenancy period) or occupier of the land; see section 57 (1) of the Planning Act 2008.					
			Freehold or Reputed Freehold Owners	Lessees or Tenants or Reputed Lessees or Tenants	Occupiers or Reputed Occupiers	(b) has power – (i) to sell and convey the land, or (ii) to release the land; see section 57 (2) of the Planning Act 2008.		
						<p>Tata Steel UK Limited 18 Grosvenor Place London SW1X 7HS (Org No. - 02280000) (in respect of a restrictive covenant on entry C8 on title HS288295)</p> <p>Unknown (in respect of apparatus on entry A3 and A4 on title HS288295)</p> <p>Severn Trent Water Limited Severn Trent Centre 2 St John's Street Coventry CV1 2LZ (Org No. - 02366686) (in respect of apparatus)</p>		
6	6-18	<p>Permanent acquisition of 1974.46 square metres of agricultural land north of disused railway line (Flixborough Mineral Railway), Flixborough, Scunthorpe <i>(HS356887 - Absolute Freehold)</i></p>	<p>The Normanby Estate Company Limited c/o Mike Walsh Estate Office Normanby Scunthorpe DN15 9HS (Org No. - 00169193)</p>	<p>Simon Raymond Ogg East Farm 26 High Street Flixborough Scunthorpe DN15 8RL</p>	<p>Simon Raymond Ogg East Farm 26 High Street Flixborough Scunthorpe DN15 8RL</p>	<p>Unknown (in respect of a restrictive covenant on entry C3 on title HS356887)</p> <p>Unknown (in respect of unknown rights on entry C1 on title HS356887)</p>		

Land Plans Sheet No.	Plot Number on Land Plans	Extent, description and situation of land	Category 1			Category 2
			A person is within Category 1 if the applicant, after making diligent inquiry knows that the person is an owner, lessee, tenant (whatever the tenancy period) or occupier of the land; see section 57 (1) of the Planning Act 2008.			A person is within Category 2 if the applicant, after making diligent inquiry, knows that the person – (a) is interested in the land, or
			Freehold or Reputed Freehold Owners	Lessees or Tenants or Reputed Lessees or Tenants	Occupiers or Reputed Occupiers	(b) has power – (i) to sell and convey the land, or (ii) to release the land; see section 57 (2) of the Planning Act 2008.
N/A	6-19	Number No Longer In Use				
6	6-20	Permanent acquisition of 501.83 square metres of agricultural land south of Stather Road, Flixborough, Scunthorpe <i>(HS175325 - Absolute Freehold)</i>	Andrew William Green  Derek Elliot Green 	None	Andrew William Green  Derek Elliot Green 	Barclays Bank Plc 1 Churchill Place London E14 5HP (Org No. - 01026167) (in respect of a registered charge on title HS175325) Severn Trent Water Limited Severn Trent Centre 2 St John's Street Coventry CV1 2LZ (Org No. - 02366686) (in respect of apparatus)
N/A	6-21	Number No Longer In Use				
6	6-22	Permanent acquisition of 115.49 square metres of public highway (Stather Road) and bridge structure over disused railway line (Flixborough Mineral Railway), Flixborough, Scunthorpe <i>(Unregistered)</i>	Flixborough Wharf Limited Boothferry Terminal Bridge Street Goole DN14 5SS (Org No. - 01762380) (in respect of railway below and subsoil) North Lincolnshire Borough Council Church Square House	None	Flixborough Wharf Limited Boothferry Terminal Bridge Street Goole DN14 5SS (Org No. - 01762380) (in respect of railway below) North Lincolnshire Borough Council Church Square House 30-40 High Street	Cadent Gas Limited Cadent Pilot Way Ansty Coventry CV7 9JU (Org No. - 10080864) (in respect of apparatus) Anglian Water Services Limited Lancaster House

Land Plans Sheet No.	Plot Number on Land Plans	Extent, description and situation of land	Category 1			Category 2
			A person is within Category 1 if the applicant, after making diligent inquiry knows that the person is an owner, lessee, tenant (whatever the tenancy period) or occupier of the land; see section 57 (1) of the Planning Act 2008.			A person is within Category 2 if the applicant, after making diligent inquiry, knows that the person – (a) is interested in the land, or
			Freehold or Reputed Freehold Owners	Lessees or Tenants or Reputed Lessees or Tenants	Occupiers or Reputed Occupiers	(b) has power – (i) to sell and convey the land, or (ii) to release the land; see section 57 (2) of the Planning Act 2008.
			30-40 High Street Scunthorpe DN15 6NL (in respect of public highway above)		Scunthorpe DN15 6NL (in respect of public highway above)	Lancaster Way Ermine Business Park Huntingdon PE29 6XU (Org No. - 02366656) (in respect of apparatus)
6	6-23	Permanent acquisition of 276.59 square metres of grassland and woodland north of Stather Road, Flixborough, Scunthorpe <i>(Unregistered)</i>	Helen Batchelor [REDACTED] Bryan Batchelor [REDACTED]	None	Helen Batchelor [REDACTED] Bryan Batchelor [REDACTED]	Severn Trent Water Limited Severn Trent Centre 2 St John's Street Coventry CV1 2LZ (Org No. - 02366686) (in respect of apparatus)
6	6-24	Permanent acquisition of 165.19 square metres of public highway (Stather Road) and verge, Flixborough, Scunthorpe <i>(Unregistered)</i>	Flixborough Wharf Limited Boothferry Terminal Bridge Street Goole DN14 5SS (Org No. - 01762380) (in respect of reputed railway below)	None	Flixborough Wharf Limited Boothferry Terminal Bridge Street Goole DN14 5SS (Org No. - 01762380) (in respect of reputed railway below)	Cadent Gas Limited Cadent Pilot Way Ansty Coventry CV7 9JU (Org No. - 10080864) (in respect of apparatus)











Land Plans Sheet No.	Plot Number on Land Plans	Extent, description and situation of land	Category 1			Category 2
			A person is within Category 1 if the applicant, after making diligent inquiry knows that the person is an owner, lessee, tenant (whatever the tenancy period) or occupier of the land; see section 57 (1) of the Planning Act 2008.			A person is within Category 2 if the applicant, after making diligent inquiry, knows that the person – (a) is interested in the land, or
			Freehold or Reputed Freehold Owners	Lessees or Tenants or Reputed Lessees or Tenants	Occupiers or Reputed Occupiers	(b) has power – (i) to sell and convey the land, or (ii) to release the land; see section 57 (2) of the Planning Act 2008.
			North Lincolnshire Borough Council Church Square House 30-40 High Street Scunthorpe DN15 6NL (in respect of public highway above)		North Lincolnshire Borough Council Church Square House 30-40 High Street Scunthorpe DN15 6NL (in respect of public highway above)	Anglian Water Services Limited Lancaster House Lancaster Way Ermine Business Park Huntingdon PE29 6XU (Org No. - 02366656) (in respect of apparatus)
6	6-25	Temporary use of 315.81 square metres of public highway (Stather Road) and verge, Flixborough, Scunthorpe <i>(Unregistered)</i>	North Lincolnshire Borough Council Church Square House 30-40 High Street Scunthorpe DN15 6NL (in respect of public highway) Helen Batchelor [REDACTED] (in respect of subsoil) Bryan Batchelor [REDACTED]	None	North Lincolnshire Borough Council Church Square House 30-40 High Street Scunthorpe DN15 6NL (in respect of public highway)	Severn Trent Water Limited Severn Trent Centre 2 St John's Street Coventry CV1 2LZ (Org No. - 02366686) (in respect of apparatus) Anglian Water Services Limited Lancaster House Lancaster Way Ermine Business Park Huntingdon PE29 6XU (Org No. - 02366656) (in respect of apparatus)





Land Plans Sheet No.	Plot Number on Land Plans	Extent, description and situation of land	Category 1			Category 2
			A person is within Category 1 if the applicant, after making diligent inquiry knows that the person is an owner, lessee, tenant (whatever the tenancy period) or occupier of the land; see section 57 (1) of the Planning Act 2008.			A person is within Category 2 if the applicant, after making diligent inquiry, knows that the person – (a) is interested in the land, or
			Freehold or Reputed Freehold Owners	Lessees or Tenants or Reputed Lessees or Tenants	Occupiers or Reputed Occupiers	(b) has power – (i) to sell and convey the land, or (ii) to release the land; see section 57 (2) of the Planning Act 2008.
			DN15 8RR (in respect of subsoil)			
6	6-26	Temporary use of 592.35 square metres of public highway (Stather Road) trees and verge, Flixborough, Scunthorpe <i>(Unregistered)</i>	North Lincolnshire Borough Council Church Square House 30-40 High Street Scunthorpe DN15 6NL (in respect of public highway) Andrew William Green  (in respect of subsoil) Derek Elliot Green C  (in respect of subsoil)	None	North Lincolnshire Borough Council Church Square House 30-40 High Street Scunthorpe DN15 6NL (in respect of public highway)	Cadent Gas Limited Cadent Pilot Way Ansty Coventry CV7 9JU (Org No. - 10080864) (in respect of apparatus) Severn Trent Water Limited Severn Trent Centre 2 St John's Street Coventry CV1 2LZ (Org No. - 02366686) (in respect of apparatus) Northern Powergrid (Yorkshire) Plc Lloyds Court 78 Grey Street Newcastle Upon Tyne NE1 6AF (Org No. - 04112320) (in respect of apparatus)
6	6-27	Temporary use of 158.19 square metres of public	North Lincolnshire Borough Council	None	North Lincolnshire Borough Council	Cadent Gas Limited Cadent

Land Plans Sheet No.	Plot Number on Land Plans	Extent, description and situation of land	Category 1			Category 2
			A person is within Category 1 if the applicant, after making diligent inquiry knows that the person is an owner, lessee, tenant (whatever the tenancy period) or occupier of the land; see section 57 (1) of the Planning Act 2008.			A person is within Category 2 if the applicant, after making diligent inquiry, knows that the person – (a) is interested in the land, or
			Freehold or Reputed Freehold Owners	Lessees or Tenants or Reputed Lessees or Tenants	Occupiers or Reputed Occupiers	(b) has power – (i) to sell and convey the land, or (ii) to release the land; see section 57 (2) of the Planning Act 2008.
		highway (Stather Road) grassland and hardstanding, Flixborough, Scunthorpe <i>(Unregistered)</i>	Church Square House 30-40 High Street Scunthorpe DN15 6NL (in respect of public highway) Andrew William Green  (in respect of subsoil) Derek Elliot Green  (in respect of subsoil) Ideal Homes North West Limited Persimmon House Fulford York YO19 4FE (Org No. - 00155892) (in respect of subsoil)		Church Square House 30-40 High Street Scunthorpe DN15 6NL (in respect of public highway)	Pilot Way Ansty Coventry CV7 9JU (Org No. - 10080864) (in respect of apparatus) Severn Trent Water Limited Severn Trent Centre 2 St John's Street Coventry CV1 2LZ (Org No. - 02366686) (in respect of apparatus) Northern Powergrid (Yorkshire) Plc Lloyds Court 78 Grey Street Newcastle Upon Tyne NE1 6AF (Org No. - 04112320) (in respect of apparatus)

Land Plans Sheet No.	Plot Number on Land Plans	Extent, description and situation of land	Category 1			Category 2
			A person is within Category 1 if the applicant, after making diligent inquiry knows that the person is an owner, lessee, tenant (whatever the tenancy period) or occupier of the land; see section 57 (1) of the Planning Act 2008.			A person is within Category 2 if the applicant, after making diligent inquiry, knows that the person – (a) is interested in the land, or
			Freehold or Reputed Freehold Owners	Lessees or Tenants or Reputed Lessees or Tenants	Occupiers or Reputed Occupiers	(b) has power – (i) to sell and convey the land, or (ii) to release the land; see section 57 (2) of the Planning Act 2008.
			Ben Colby 7 Stather Road Flixborough Scunthorpe DN15 8RR (in respect of subsoil) The Owner/Occupier 9 Stather Road Flixborough Scunthorpe DN15 8RR (in respect of subsoil)			
6	6-28	Temporary use of 89.78 square metres of agricultural land and public right of way (FLIX 175) south of Stather Road, Flixborough, Scunthorpe (LL5149 - Absolute Freehold)	Ideal Homes North West Limited Persimmon House Fulford York YO19 4FE (Org No. - 00155892)	None	Ideal Homes North West Limited Persimmon House Fulford York YO19 4FE (Org No. - 00155892) Unknown (in respect of access on entry C5 on title LL5149) Unknown (in respect of access on entry C7 on title LL5149)	Unknown (in respect of drainage, support, light, and other easements on entry C5 on title LL5149) Unknown (in respect of drainage, support, light, and other easements on entry C7 on title LL5149)

Land Plans Sheet No.	Plot Number on Land Plans	Extent, description and situation of land	Category 1			Category 2
			A person is within Category 1 if the applicant, after making diligent inquiry knows that the person is an owner, lessee, tenant (whatever the tenancy period) or occupier of the land; see section 57 (1) of the Planning Act 2008.			A person is within Category 2 if the applicant, after making diligent inquiry, knows that the person – (a) is interested in the land, or
			Freehold or Reputed Freehold Owners	Lessees or Tenants or Reputed Lessees or Tenants	Occupiers or Reputed Occupiers	(b) has power – (i) to sell and convey the land, or (ii) to release the land; see section 57 (2) of the Planning Act 2008.
					North Lincolnshire Borough Council Church Square House 30-40 High Street Scunthorpe DN15 6NL (in respect of public right of way)	
6	6-29	Temporary use of 596.99 square metres of agricultural land south of Stather Road, Flixborough, Scunthorpe (HS388767 - Absolute Freehold)	Andrew William Green [REDACTED] Derek Elliot Green [REDACTED] Unknown (in respect of mines and minerals)	None	Andrew William Green [REDACTED] Derek Elliot Green [REDACTED]	Barclays Bank Plc 1 Churchill Place London E14 5HP (Org No. - 01026167) (in respect of a registered charge on title HS388767)
6	6-30	Permanent acquisition of 35.77 square metres of	Andrew William Green [REDACTED]	None	Andrew William Green [REDACTED]	Barclays Bank Plc 1 Churchill Place London E14 5HP







Land Plans Sheet No.	Plot Number on Land Plans	Extent, description and situation of land	Category 1			Category 2
			A person is within Category 1 if the applicant, after making diligent inquiry knows that the person is an owner, lessee, tenant (whatever the tenancy period) or occupier of the land; see section 57 (1) of the Planning Act 2008.			A person is within Category 2 if the applicant, after making diligent inquiry, knows that the person – (a) is interested in the land, or
			Freehold or Reputed Freehold Owners	Lessees or Tenants or Reputed Lessees or Tenants	Occupiers or Reputed Occupiers	(b) has power – (i) to sell and convey the land, or (ii) to release the land; see section 57 (2) of the Planning Act 2008.
		woodland south of Stather Road, Flixborough, Scunthorpe <i>(HS388767 - Absolute Freehold)</i>	 Derek Elliot Green  Unknown (in respect of mines and minerals)		 Derek Elliot Green 	(Org No. - 01026167) (in respect of a registered charge on title HS388767)
6	6-31	Permanent acquisition of 58.14 square metres of woodland south of Stather Road, Flixborough, Scunthorpe <i>(HS175325 - Absolute Freehold)</i>	Derek Elliot Green  Andrew William Green 	None	Derek Elliot Green  Andrew William Green 	Barclays Bank Plc 1 Churchill Place London E14 5HP (Org No. - 01026167) (in respect of a registered charge on title HS175325)
6	6-32	Temporary use of 360.28 square metres of agricultural land and public right of way	Derek Elliot Green 	None	Derek Elliot Green 	Barclays Bank Plc 1 Churchill Place London




Land Plans Sheet No.	Plot Number on Land Plans	Extent, description and situation of land	Category 1			Category 2
			A person is within Category 1 if the applicant, after making diligent inquiry knows that the person is an owner, lessee, tenant (whatever the tenancy period) or occupier of the land; see section 57 (1) of the Planning Act 2008.			A person is within Category 2 if the applicant, after making diligent inquiry, knows that the person – (a) is interested in the land, or
			Freehold or Reputed Freehold Owners	Lessees or Tenants or Reputed Lessees or Tenants	Occupiers or Reputed Occupiers	(b) has power – (i) to sell and convey the land, or (ii) to release the land; see section 57 (2) of the Planning Act 2008.
		(FLIX 175) south of Stather Road, Flixborough, Scunthorpe (HS175325 - Absolute Freehold)	 Andrew William Green 		 Andrew William Green  North Lincolnshire Borough Council Church Square House 30-40 High Street Scunthorpe DN15 6NL (in respect of public right of way)	E14 5HP (Org No. - 01026167) (in respect of a registered charge on title HS175325)
6	6-33	Permanent acquisition of 3037.16 square metres of disused railway line and embankments (Flixborough Mineral Railway) south of Stather Road, Flixborough, Scunthorpe (HS288295 - Absolute Freehold)	Flixborough Wharf Limited Boothferry Terminal Bridge Street Goole DN14 5SS (Org No. - 01762380)	None	Flixborough Wharf Limited Boothferry Terminal Bridge Street Goole DN14 5SS (Org No. - 01762380) Vossloh Cogifer UK Limited 80A Scotter Road Scunthorpe DN15 8EF	HSBC UK Bank Plc 1 Centenary Square Birmingham B1 1HQ (Org No. - 09928412) (in respect of a registered charge on title HS288295) HSBC Bank Plc 8 Canada Square London


Land Plans Sheet No.	Plot Number on Land Plans	Extent, description and situation of land	Category 1			Category 2
			A person is within Category 1 if the applicant, after making diligent inquiry knows that the person is an owner, lessee, tenant (whatever the tenancy period) or occupier of the land; see section 57 (1) of the Planning Act 2008.			A person is within Category 2 if the applicant, after making diligent inquiry, knows that the person – (a) is interested in the land, or
			Freehold or Reputed Freehold Owners	Lessees or Tenants or Reputed Lessees or Tenants	Occupiers or Reputed Occupiers	(b) has power – (i) to sell and convey the land, or (ii) to release the land; see section 57 (2) of the Planning Act 2008.
					<p>(Org No. - 04114382) (in respect of access)</p> <p>Unknown (in respect of access on entry A3 and A4 on title HS288295)</p> <p>E14 5HQ (Org No. - 00014259) (in respect of a registered charge on title HS288295)</p> <p>The North Lincolnshire Green Energy Park Limited Office 71 The Colchester Centre Hawkins Road Colchester HU2 8BA Regents Court Princess Street Hull HU2 8BA (Org No. - 10949653) (in respect of a restriction against the disposition of the registered estate on title HS288295)</p> <p>Vossloh Cogifer UK Limited 80A Scotter Road Scunthorpe DN15 8EF (Org No. - 04114382) (in respect of a restriction against the disposition of the registered estate on title HS288295, and restrictive covenants and apparatus on</p>	


Land Plans Sheet No.	Plot Number on Land Plans	Extent, description and situation of land	Category 1			Category 2		
			A person is within Category 1 if the applicant, after making diligent inquiry knows that the person is an owner, lessee, tenant (whatever the tenancy period) or occupier of the land; see section 57 (1) of the Planning Act 2008.					
			Freehold or Reputed Freehold Owners	Lessees or Tenants or Reputed Lessees or Tenants	Occupiers or Reputed Occupiers	(b) has power – (i) to sell and convey the land, or (ii) to release the land; see section 57 (2) of the Planning Act 2008.		
						<p>entry C8 on said title)</p> <p>Tata Steel UK Limited 18 Grosvenor Place London SW1X 7HS (Org No. - 02280000) (in respect of a restrictive covenant on entry C8 on title HS288295)</p> <p>Unknown (in respect of apparatus on entry A3 and A4 on title HS288295)</p>		
6	6-34	<p>New rights over 2763.44 square metres of agricultural land, hedgerow and public right of way (FLIX 175) south of Stather Road, Flixborough, Scunthorpe</p> <p><i>(HS388767 - Absolute Freehold)</i></p>	<p>Derek Elliot Green [REDACTED]</p> <p>Andrew William Green [REDACTED]</p>	None	<p>Derek Elliot Green [REDACTED]</p> <p>Andrew William Green [REDACTED]</p>	<p>Barclays Bank Plc 1 Churchill Place London E14 5HP (Org No. - 01026167) (in respect of a registered charge on title HS388767)</p> <p>Severn Trent Water Limited Severn Trent Centre 2 St John's Street Coventry CV1 2LZ (Org No. - 02366686)</p>		



Land Plans Sheet No.	Plot Number on Land Plans	Extent, description and situation of land	Category 1			Category 2
			A person is within Category 1 if the applicant, after making diligent inquiry knows that the person is an owner, lessee, tenant (whatever the tenancy period) or occupier of the land; see section 57 (1) of the Planning Act 2008.			A person is within Category 2 if the applicant, after making diligent inquiry, knows that the person – (a) is interested in the land, or
			Freehold or Reputed Freehold Owners	Lessees or Tenants or Reputed Lessees or Tenants	Occupiers or Reputed Occupiers	(b) has power – (i) to sell and convey the land, or (ii) to release the land; see section 57 (2) of the Planning Act 2008.
			Unknown (in respect of mines and minerals)		North Lincolnshire Borough Council Church Square House 30-40 High Street Scunthorpe DN15 6NL (in respect of public right of way)	(in respect of apparatus)
6	6-35	Permanent acquisition of 901.93 square metres of agricultural land, hedgerow and public right of way (FLIX 175) south of Stather Road, Flixborough, Scunthorpe (HS388767 - Absolute Freehold)	Derek Elliot Green [REDACTED] Andrew William Green [REDACTED] Unknown (in respect of mines and minerals)	None	Derek Elliot Green [REDACTED] Andrew William Green [REDACTED] North Lincolnshire Borough Council Church Square House 30-40 High Street Scunthorpe DN15 6NL (in respect of public right of	Barclays Bank Plc 1 Churchill Place London E14 5HP (Org No. - 01026167) (in respect of a registered charge on title HS388767) Severn Trent Water Limited Severn Trent Centre 2 St John's Street Coventry CV1 2LZ (Org No. - 02366686) (in respect of apparatus)


Land Plans Sheet No.	Plot Number on Land Plans	Extent, description and situation of land	Category 1			Category 2
			A person is within Category 1 if the applicant, after making diligent inquiry knows that the person is an owner, lessee, tenant (whatever the tenancy period) or occupier of the land; see section 57 (1) of the Planning Act 2008.			A person is within Category 2 if the applicant, after making diligent inquiry, knows that the person – (a) is interested in the land, or
			Freehold or Reputed Freehold Owners	Lessees or Tenants or Reputed Lessees or Tenants	Occupiers or Reputed Occupiers	(b) has power – (i) to sell and convey the land, or (ii) to release the land; see section 57 (2) of the Planning Act 2008.
					way)	
6	6-36	Temporary use of 2160.02 square metres of agricultural land and public right of way (FLIX 175) south of Stather Road, Flixborough, Scunthorpe (HS388767 - Absolute Freehold)	Andrew William Green  Derek Elliot Green  Unknown (in respect of mines and minerals)	None	Andrew William Green  Derek Elliot Green  North Lincolnshire Borough Council Church Square House 30-40 High Street Scunthorpe DN15 6NL (in respect of public right of way)	Barclays Bank Plc 1 Churchill Place London E14 5HP (Org No. - 01026167) (in respect of a registered charge on title HS388767)
6	6-37	Permanent acquisition of 1329.11 square metres of agricultural land and public right of way (FLIX 175) south	Andrew William Green 	None	Andrew William Green 	Barclays Bank Plc 1 Churchill Place London E14 5HP (Org No. - 01026167) (in respect of a registered

Land Plans Sheet No.	Plot Number on Land Plans	Extent, description and situation of land	Category 1			Category 2
			A person is within Category 1 if the applicant, after making diligent inquiry knows that the person is an owner, lessee, tenant (whatever the tenancy period) or occupier of the land; see section 57 (1) of the Planning Act 2008.			A person is within Category 2 if the applicant, after making diligent inquiry, knows that the person – (a) is interested in the land, or
			Freehold or Reputed Freehold Owners	Lessees or Tenants or Reputed Lessees or Tenants	Occupiers or Reputed Occupiers	(b) has power – (i) to sell and convey the land, or (ii) to release the land; see section 57 (2) of the Planning Act 2008.
		of Stather Road, Flixborough, Scunthorpe <i>(HS388767 - Absolute Freehold)</i>	DN21 4TA Derek Elliot Green  Unknown (in respect of mines and minerals)		DN21 4TA Derek Elliot Green  North Lincolnshire Borough Council Church Square House 30-40 High Street Scunthorpe DN15 6NL (in respect of public right of way)	charge on title HS388767)
6	6-38	Permanent acquisition of 19.76 square metres of disused railway line (Flixborough Mineral Railway) and public right of way (FLIX 175) south of Stather Road, Flixborough, Scunthorpe <i>(HS288295 - Absolute Freehold)</i>	Flixborough Wharf Limited Boothferry Terminal Bridge Street Goole DN14 5SS (Org No. - 01762380)	None	Flixborough Wharf Limited Boothferry Terminal Bridge Street Goole DN14 5SS (Org No. - 01762380) Derek Elliot Green 	HSBC Bank Plc 8 Canada Square London E14 5HQ (Org No. - 00014259) (in respect of a registered charge on title HS288295) HSBC UK Bank Plc 1 Centenary Square Birmingham B1 1HQ (Org No. - 09928412)



Land Plans Sheet No.	Plot Number on Land Plans	Extent, description and situation of land	Category 1			Category 2
			A person is within Category 1 if the applicant, after making diligent inquiry knows that the person is an owner, lessee, tenant (whatever the tenancy period) or occupier of the land; see section 57 (1) of the Planning Act 2008.			A person is within Category 2 if the applicant, after making diligent inquiry, knows that the person – (a) is interested in the land, or
			Freehold or Reputed Freehold Owners	Lessees or Tenants or Reputed Lessees or Tenants	Occupiers or Reputed Occupiers	(b) has power – (i) to sell and convey the land, or (ii) to release the land; see section 57 (2) of the Planning Act 2008.
					<p>(in respect of right of way)</p> <p>Andrew William Green </p> <p>(in respect of right of way)</p> <p>Vossloh Cogifer UK Limited 80A Scotter Road Scunthorpe DN15 8EF (Org No. - 04114382) (in respect of access)</p> <p>Unknown (in respect of access on entry A3 and A4 on title HS288295)</p> <p>North Lincolnshire Borough Council Church Square House 30-40 High Street Scunthorpe DN15 6NL (in respect of public right of way)</p>	<p>(in respect of a registered charge on title HS288295)</p> <p>The North Lincolnshire Green Energy Park Limited Office 71 The Colchester Centre Hawkins Road Colchester HU2 8BA Regents Court Princess Street Hull HU2 8BA (Org No. - 10949653) (in respect of a restriction against the disposition of the registered estate on title HS288295)</p> <p>Vossloh Cogifer UK Limited 80A Scotter Road Scunthorpe DN15 8EF (Org No. - 04114382) (in respect of a restriction against the disposition of the registered estate on title HS288295, and restrictive covenants and apparatus on entry C8 on said title)</p>

Land Plans Sheet No.	Plot Number on Land Plans	Extent, description and situation of land	Category 1			Category 2
			A person is within Category 1 if the applicant, after making diligent inquiry knows that the person is an owner, lessee, tenant (whatever the tenancy period) or occupier of the land; see section 57 (1) of the Planning Act 2008.			A person is within Category 2 if the applicant, after making diligent inquiry, knows that the person – (a) is interested in the land, or
			Freehold or Reputed Freehold Owners	Lessees or Tenants or Reputed Lessees or Tenants	Occupiers or Reputed Occupiers	(b) has power – (i) to sell and convey the land, or (ii) to release the land; see section 57 (2) of the Planning Act 2008.
						<p>Tata Steel UK Limited 18 Grosvenor Place London SW1X 7HS (Org No. - 02280000) (in respect of a restrictive covenant on entry C8 on title HS288295)</p> <p>Unknown (in respect of apparatus on entry A3 and A4 on title HS288295)</p>
6	6-39	<p>Temporary use of 31.29 square metres of agricultural land south of Stather Road, Flixborough, Scunthorpe <i>(LL5149 - Absolute Freehold)</i></p>	<p>Ideal Homes North West Limited Persimmon House Fulford York YO19 4FE (Org No. - 00155892)</p>	None	<p>Ideal Homes North West Limited Persimmon House Fulford York YO19 4FE (Org No. - 00155892)</p> <p>Andrew William Green  (in respect of access)</p>	<p>Unknown (in respect of drainage, support, light, and other easements on entry C5 on title LL5149)</p> <p>Unknown (in respect of drainage, support, light, and other easements on entry C7 on title LL5149)</p>






Land Plans Sheet No.	Plot Number on Land Plans	Extent, description and situation of land	Category 1			Category 2
			A person is within Category 1 if the applicant, after making diligent inquiry knows that the person is an owner, lessee, tenant (whatever the tenancy period) or occupier of the land; see section 57 (1) of the Planning Act 2008.			A person is within Category 2 if the applicant, after making diligent inquiry, knows that the person – (a) is interested in the land, or
			Freehold or Reputed Freehold Owners	Lessees or Tenants or Reputed Lessees or Tenants	Occupiers or Reputed Occupiers	(b) has power – (i) to sell and convey the land, or (ii) to release the land; see section 57 (2) of the Planning Act 2008.
					<p>Derek Elliot Green  (in respect of access)</p> <p>Unknown (in respect of access on entry C5 on title LL5149)</p> <p>Unknown (in respect of access on entry C7 on title LL5149)</p>	
6	6-40	Permanent acquisition of 28.48 square metres of woodland south of Stather Road, Flixborough, Scunthorpe (LL5149 - Absolute Freehold)	Ideal Homes North West Limited Persimmon House Fulford York YO19 4FE (Org No. - 00155892)	None	<p>Ideal Homes North West Limited Persimmon House Fulford York YO19 4FE (Org No. - 00155892)</p> <p>Andrew William Green </p>	<p>Unknown (in respect of drainage, support, light, and other easements on entry C5 on title LL5149)</p> <p>Unknown (in respect of drainage, support, light, and other easements on entry C7 on title LL5149)</p>

Land Plans Sheet No.	Plot Number on Land Plans	Extent, description and situation of land	Category 1			Category 2
			A person is within Category 1 if the applicant, after making diligent inquiry knows that the person is an owner, lessee, tenant (whatever the tenancy period) or occupier of the land; see section 57 (1) of the Planning Act 2008.			A person is within Category 2 if the applicant, after making diligent inquiry, knows that the person – (a) is interested in the land, or
			Freehold or Reputed Freehold Owners	Lessees or Tenants or Reputed Lessees or Tenants	Occupiers or Reputed Occupiers	(b) has power – (i) to sell and convey the land, or (ii) to release the land; see section 57 (2) of the Planning Act 2008.
					(in respect of access) Derek Elliot Green  (in respect of access) Unknown (in respect of access on entry C5 on title LL5149) Unknown (in respect of access on entry C7 on title LL5149)	
6	6-41	Permanent acquisition of 14574.29 square metres of disused railway line and embankments (Flixborough Mineral Railway) south of Stather Road, Flixborough, Scunthorpe and electricity cables (HS288295 - Absolute Freehold)	Flixborough Wharf Limited Boothferry Terminal Bridge Street Goole DN14 5SS (Org No. - 01762380)	None	Flixborough Wharf Limited Boothferry Terminal Bridge Street Goole DN14 5SS (Org No. - 01762380) Vossloh Cogifer UK Limited 80A Scotter Road Scunthorpe DN15 8EF (Org No. - 04114382)	HSBC Bank Plc 8 Canada Square London E14 5HQ (Org No. - 00014259) (in respect of a registered charge on title HS288295) HSBC UK Bank Plc 1 Centenary Square Birmingham B1 1HQ (Org No. - 09928412)



Land Plans Sheet No.	Plot Number on Land Plans	Extent, description and situation of land	Category 1			Category 2
			A person is within Category 1 if the applicant, after making diligent inquiry knows that the person is an owner, lessee, tenant (whatever the tenancy period) or occupier of the land; see section 57 (1) of the Planning Act 2008.			A person is within Category 2 if the applicant, after making diligent inquiry, knows that the person – (a) is interested in the land, or
			Freehold or Reputed Freehold Owners	Lessees or Tenants or Reputed Lessees or Tenants	Occupiers or Reputed Occupiers	(b) has power – (i) to sell and convey the land, or (ii) to release the land; see section 57 (2) of the Planning Act 2008.
					(in respect of access)	<p>(in respect of a registered charge on title HS288295)</p> <p>The North Lincolnshire Green Energy Park Limited Office 71 The Colchester Centre Hawkins Road Colchester HU2 8BA Regents Court Princess Street Hull HU2 8BA (Org No. - 10949653)</p> <p>(in respect of a restriction against the disposition of the registered estate on title HS288295)</p> <p>Vossloh Cogifer UK Limited 80A Scotter Road Scunthorpe DN15 8EF (Org No. - 04114382)</p> <p>(in respect of a restriction against the disposition of the registered estate on title HS288295, and restrictive covenants and apparatus on entry C8 on said title)</p>

Land Plans Sheet No.	Plot Number on Land Plans	Extent, description and situation of land	Category 1			Category 2
			A person is within Category 1 if the applicant, after making diligent inquiry knows that the person is an owner, lessee, tenant (whatever the tenancy period) or occupier of the land; see section 57 (1) of the Planning Act 2008.			A person is within Category 2 if the applicant, after making diligent inquiry, knows that the person – (a) is interested in the land, or
			Freehold or Reputed Freehold Owners	Lessees or Tenants or Reputed Lessees or Tenants	Occupiers or Reputed Occupiers	(b) has power – (i) to sell and convey the land, or (ii) to release the land; see section 57 (2) of the Planning Act 2008.
						<p>Tata Steel UK Limited 18 Grosvenor Place London SW1X 7HS (Org No. - 02280000) (in respect of a restrictive covenant on entry C8 on title HS288295)</p> <p>Unknown (in respect of a restrictive covenant on entry C2 on title HS288295)</p> <p>Northern Powergrid (Yorkshire) Plc Lloyds Court 78 Grey Street Newcastle Upon Tyne NE1 6AF (Org No. - 04112320) (in respect of apparatus)</p>
6	6-42	<p>Permanent acquisition of 2762.32 square metres of agricultural land and hedgerow south of Stather Road, Flixborough, Scunthorpe</p> <p>(HS388767 - Absolute Freehold)</p>	<p>Derek Elliot Green</p> 	None	<p>Derek Elliot Green</p> 	<p>Barclays Bank Plc 1 Churchill Place London E14 5HP (Org No. - 01026167) (in respect of a registered charge on title HS388767)</p>



Land Plans Sheet No.	Plot Number on Land Plans	Extent, description and situation of land	Category 1			Category 2
			A person is within Category 1 if the applicant, after making diligent inquiry knows that the person is an owner, lessee, tenant (whatever the tenancy period) or occupier of the land; see section 57 (1) of the Planning Act 2008.			A person is within Category 2 if the applicant, after making diligent inquiry, knows that the person – (a) is interested in the land, or
			Freehold or Reputed Freehold Owners	Lessees or Tenants or Reputed Lessees or Tenants	Occupiers or Reputed Occupiers	(b) has power – (i) to sell and convey the land, or (ii) to release the land; see section 57 (2) of the Planning Act 2008.
			Andrew William Green [REDACTED]		Andrew William Green [REDACTED]	
			Unknown (in respect of mines and minerals)			
6	6-43	Temporary use of 2561.19 square metres of agricultural land and hedgerow south of Stather Road, Flixborough, Scunthorpe (HS388767 - Absolute Freehold)	Derek Elliot Green [REDACTED]	None	Derek Elliot Green [REDACTED]	Barclays Bank Plc 1 Churchill Place London E14 5HP (Org No. - 01026167) (in respect of a registered charge on title HS388767)
			Andrew William Green [REDACTED]		Andrew William Green [REDACTED]	
			Unknown (in respect of mines and minerals)			
6	6-44	Temporary use of 2532.07 square metres of agricultural	Derek Elliot Green [REDACTED]	None	Derek Elliot Green [REDACTED]	Barclays Bank Plc 1 Churchill Place

Land Plans Sheet No.	Plot Number on Land Plans	Extent, description and situation of land	Category 1			Category 2
			A person is within Category 1 if the applicant, after making diligent inquiry knows that the person is an owner, lessee, tenant (whatever the tenancy period) or occupier of the land; see section 57 (1) of the Planning Act 2008.			A person is within Category 2 if the applicant, after making diligent inquiry, knows that the person – (a) is interested in the land, or
			Freehold or Reputed Freehold Owners	Lessees or Tenants or Reputed Lessees or Tenants	Occupiers or Reputed Occupiers	(b) has power – (i) to sell and convey the land, or (ii) to release the land; see section 57 (2) of the Planning Act 2008.
		land, woodland, pond and public right of way (FLIX 177) south of Stather Road, Flixborough, Scunthorpe and electricity cables <i>(HS388767 - Absolute Freehold)</i>	 Andrew William Green  Unknown (in respect of mines and minerals)		 Andrew William Green 	London E14 5HP (Org No. - 01026167) (in respect of a registered charge on title HS388767) Northern Powergrid (Yorkshire) Plc Lloyds Court 78 Grey Street Newcastle Upon Tyne NE1 6AF (Org No. - 04112320) (in respect of apparatus)
6	6-45	Temporary use of 311.41 square metres of agricultural land and unnamed track south of Stather Road, Flixborough, Scunthorpe <i>(LL5149 - Absolute Freehold)</i>	Ideal Homes North West Limited Persimmon House Fulford York YO19 4FE (Org No. - 00155892)	None	Ideal Homes North West Limited Persimmon House Fulford York YO19 4FE (Org No. - 00155892) Derek Elliot Green 	Unknown (in respect of drainage, support, light, and other easements on entry C5 on title LL5149) Unknown (in respect of drainage, support, light, and other easements on entry C7 on title LL5149)

Land Plans Sheet No.	Plot Number on Land Plans	Extent, description and situation of land	Category 1			Category 2
			A person is within Category 1 if the applicant, after making diligent inquiry knows that the person is an owner, lessee, tenant (whatever the tenancy period) or occupier of the land; see section 57 (1) of the Planning Act 2008.			A person is within Category 2 if the applicant, after making diligent inquiry, knows that the person – (a) is interested in the land, or
			Freehold or Reputed Freehold Owners	Lessees or Tenants or Reputed Lessees or Tenants	Occupiers or Reputed Occupiers	(b) has power – (i) to sell and convey the land, or (ii) to release the land; see section 57 (2) of the Planning Act 2008.
					(in respect of access) Andrew William Green [REDACTED] (in respect of access) Unknown (in respect of access on entry C5 on title LL5149) Unknown (in respect of access on entry C7 on title LL5149)	
6	6-46	Temporary use of 2409.41 square metres of agricultural land south of Stather Road, Flixborough, Scunthorpe and pylon and electricity cables (HS388767 - Absolute Freehold)	Derek Elliot Green [REDACTED] Andrew William Green [REDACTED]	None	Derek Elliot Green [REDACTED] Andrew William Green [REDACTED]	Barclays Bank Plc 1 Churchill Place London E14 5HP (Org No. - 01026167) (in respect of a registered charge on title HS388767) Northern Powergrid (Yorkshire) Plc Lloyds Court 78 Grey Street Newcastle Upon Tyne

Land Plans Sheet No.	Plot Number on Land Plans	Extent, description and situation of land	Category 1			Category 2		
			A person is within Category 1 if the applicant, after making diligent inquiry knows that the person is an owner, lessee, tenant (whatever the tenancy period) or occupier of the land; see section 57 (1) of the Planning Act 2008.					
			Freehold or Reputed Freehold Owners	Lessees or Tenants or Reputed Lessees or Tenants	Occupiers or Reputed Occupiers	(b) has power – (i) to sell and convey the land, or (ii) to release the land; see section 57 (2) of the Planning Act 2008.		
			DN21 4TA Unknown (in respect of mines and minerals)		DN21 4TA	NE1 6AF (Org No. - 04112320) (in respect of apparatus)		
6	6-47	Permanent acquisition of 1306.69 square metres of agricultural land and unnamed track south of Stather Road, Flixborough, Scunthorpe <i>(LL5149 - Absolute Freehold)</i>	Ideal Homes North West Limited Persimmon House Fulford York YO19 4FE (Org No. - 00155892)	None	Ideal Homes North West Limited Persimmon House Fulford York YO19 4FE (Org No. - 00155892) Derek Elliot Green  (in respect of access) Andrew William Green  (in respect of access)	Unknown (in respect of drainage, support, light, and other easements on entry C5 on title LL5149) Unknown (in respect of drainage, support, light, and other easements on entry C7 on title LL5149) Northern Powergrid (Yorkshire) Plc Lloyds Court 78 Grey Street Newcastle Upon Tyne NE1 6AF (Org No. - 04112320) (in respect of apparatus)		

Land Plans Sheet No.	Plot Number on Land Plans	Extent, description and situation of land	Category 1			Category 2
			A person is within Category 1 if the applicant, after making diligent inquiry knows that the person is an owner, lessee, tenant (whatever the tenancy period) or occupier of the land; see section 57 (1) of the Planning Act 2008.			A person is within Category 2 if the applicant, after making diligent inquiry, knows that the person – (a) is interested in the land, or
			Freehold or Reputed Freehold Owners	Lessees or Tenants or Reputed Lessees or Tenants	Occupiers or Reputed Occupiers	(b) has power – (i) to sell and convey the land, or (ii) to release the land; see section 57 (2) of the Planning Act 2008.
					<p>Northern Powergrid (Yorkshire) Plc Lloyds Court 78 Grey Street Newcastle Upon Tyne NE1 6AF (Org No. - 04112320) (in respect of access)</p> <p>Unknown (in respect of access on entry C5 on title LL5149)</p> <p>Unknown (in respect of access on entry C7 on title LL5149)</p>	
6	6-48	Temporary use of 24.70 square metres of woodland and public right of way (FLIX 177) south of Stather Road, Flixborough, Scunthorpe and electricity cables <i>(Unregistered)</i>	Unknown	None	<p>Unknown</p> <p>North Lincolnshire Borough Council Church Square House 30-40 High Street Scunthorpe DN15 6NL (in respect of public right of way)</p>	<p>Northern Powergrid (Yorkshire) Plc Lloyds Court 78 Grey Street Newcastle Upon Tyne NE1 6AF (Org No. - 04112320) (in respect of apparatus)</p>
6	6-49	Permanent acquisition of 2125.59 square metres of agricultural land and unnamed	Derek Elliot Green [REDACTED]	None	Derek Elliot Green [REDACTED]	Barclays Bank Plc 1 Churchill Place London

Land Plans Sheet No.	Plot Number on Land Plans	Extent, description and situation of land	Category 1			Category 2
			A person is within Category 1 if the applicant, after making diligent inquiry knows that the person is an owner, lessee, tenant (whatever the tenancy period) or occupier of the land; see section 57 (1) of the Planning Act 2008.			A person is within Category 2 if the applicant, after making diligent inquiry, knows that the person – (a) is interested in the land, or
			Freehold or Reputed Freehold Owners	Lessees or Tenants or Reputed Lessees or Tenants	Occupiers or Reputed Occupiers	(b) has power – (i) to sell and convey the land, or (ii) to release the land; see section 57 (2) of the Planning Act 2008.
		track south of Stather Road, Flixborough, Scunthorpe and electricity cables <i>(HS388767 - Absolute Freehold)</i>	Flixborough Scunthorpe DN15 8RL Andrew William Green  Unknown (in respect of mines and minerals)		Flixborough Scunthorpe DN15 8RL Andrew William Green 	E14 5HP (Org No. - 01026167) (in respect of a registered charge on title HS388767) Northern Powergrid (Yorkshire) Plc Lloyds Court 78 Grey Street Newcastle Upon Tyne NE1 6AF (Org No. - 04112320) (in respect of apparatus)
6	6-50	No acquisition of 6336.67 square metres of woodland and public right of way (FLIX 177) north west of Moat Road, Scunthorpe <i>(HS124941 - Absolute Freehold)</i>	North Lincolnshire Borough Council Church Square House 30-40 High Street Scunthorpe DN15 6NL Unknown (in respect of mines and minerals)	None	North Lincolnshire Borough Council Church Square House 30-40 High Street Scunthorpe DN15 6NL (in respect of freehold and public right of way) Unknown (in respect of access on entry A3 on title HS124941)	FCC PFI Holdings Limited Ground Floor West 900 Pavilion Drive Northampton Business Park Northampton NN4 7RG (Org No. - 05567306) (in respect of a restriction against the disposition of the registered estate on title HS124941) ABM Precast Solutions Limited Walkers Industrial Estate Ollerton Road Tuxford

Land Plans Sheet No.	Plot Number on Land Plans	Extent, description and situation of land	Category 1			Category 2
			A person is within Category 1 if the applicant, after making diligent inquiry knows that the person is an owner, lessee, tenant (whatever the tenancy period) or occupier of the land; see section 57 (1) of the Planning Act 2008.			A person is within Category 2 if the applicant, after making diligent inquiry, knows that the person – (a) is interested in the land, or
			Freehold or Reputed Freehold Owners	Lessees or Tenants or Reputed Lessees or Tenants	Occupiers or Reputed Occupiers	(b) has power – (i) to sell and convey the land, or (ii) to release the land; see section 57 (2) of the Planning Act 2008.
					<p>Newark NG22 0PQ (Org No. - 05477483) (in respect of a restriction against the disposition of the registered estate on title HS124941)</p> <p>Hartshorne Crossroads Properties Limited c/o Crossroads Truck & Bus Limited Pheasant Drive Birstall Batley WF17 9LR (Org No. - 07969935) (as beneficiary on title HS124941)</p> <p>British Telecommunications Public Limited Company 1 Braham Street London E1 8EE (Org No. - 01800000) (in respect of apparatus)</p> <p>Unknown (in respect of a restrictive covenant on entry C3, and</p>	

Land Plans Sheet No.	Plot Number on Land Plans	Extent, description and situation of land	Category 1			Category 2
			A person is within Category 1 if the applicant, after making diligent inquiry knows that the person is an owner, lessee, tenant (whatever the tenancy period) or occupier of the land; see section 57 (1) of the Planning Act 2008.			A person is within Category 2 if the applicant, after making diligent inquiry, knows that the person – (a) is interested in the land, or
			Freehold or Reputed Freehold Owners	Lessees or Tenants or Reputed Lessees or Tenants	Occupiers or Reputed Occupiers	(b) has power – (i) to sell and convey the land, or (ii) to release the land; see section 57 (2) of the Planning Act 2008.
						sporting rights and apparatus on entry A3 on title HS124941)
6	6-51	Temporary use of 812.34 square metres of woodland north west of Moat Road, Scunthorpe <i>(HS124941 - Absolute Freehold)</i>	North Lincolnshire Borough Council Church Square House 30-40 High Street Scunthorpe DN15 6NL Unknown (in respect of mines and minerals)	None	North Lincolnshire Borough Council Church Square House 30-40 High Street Scunthorpe DN15 6NL Unknown (in respect of access on entry A3 on title HS124941)	FCC PFI Holdings Limited Ground Floor West 900 Pavilion Drive Northampton Business Park Northampton NN4 7RG (Org No. - 05567306) (in respect of a restriction against the disposition of the registered estate on title HS124941) ABM Precast Solutions Limited Walkers Industrial Estate Ollerton Road Tuxford Newark NG22 0PQ (Org No. - 05477483) (in respect of a restriction against the disposition of the registered estate on title HS124941) Hartshorne Crossroads Properties Limited c/o Crossroads Truck & Bus Limited

Land Plans Sheet No.	Plot Number on Land Plans	Extent, description and situation of land	Category 1			Category 2
			A person is within Category 1 if the applicant, after making diligent inquiry knows that the person is an owner, lessee, tenant (whatever the tenancy period) or occupier of the land; see section 57 (1) of the Planning Act 2008.			A person is within Category 2 if the applicant, after making diligent inquiry, knows that the person – (a) is interested in the land, or
			Freehold or Reputed Freehold Owners	Lessees or Tenants or Reputed Lessees or Tenants	Occupiers or Reputed Occupiers	(b) has power – (i) to sell and convey the land, or (ii) to release the land; see section 57 (2) of the Planning Act 2008.
						<p>Pheasant Drive Birstall Batley WF17 9LR (Org No. - 07969935) (as beneficiary on title HS124941)</p> <p>Unknown (in respect of a restrictive covenant on entry C3, and sporting rights and apparatus on entry A3 on title HS124941)</p>
6	6-52	<p>Temporary use of 2366.53 square metres of agricultural land and unnamed track west of Nisa Way, Scunthorpe</p> <p><i>(HS388767 - Absolute Freehold)</i></p>	<p>Derek Elliot Green [REDACTED]</p> <p>Andrew William Green [REDACTED]</p> <p>Unknown (in respect of mines and</p>	None	<p>Derek Elliot Green [REDACTED]</p> <p>Andrew William Green [REDACTED]</p>	<p>Barclays Bank Plc 1 Churchill Place London E14 5HP (Org No. - 01026167) (in respect of a registered charge on title HS388767)</p>

Land Plans Sheet No.	Plot Number on Land Plans	Extent, description and situation of land	Category 1			Category 2		
			A person is within Category 1 if the applicant, after making diligent inquiry knows that the person is an owner, lessee, tenant (whatever the tenancy period) or occupier of the land; see section 57 (1) of the Planning Act 2008.					
			Freehold or Reputed Freehold Owners	Lessees or Tenants or Reputed Lessees or Tenants	Occupiers or Reputed Occupiers	(b) has power – (i) to sell and convey the land, or (ii) to release the land; see section 57 (2) of the Planning Act 2008.		
			minerals)					
6	6-53	No acquisition of 1904.65 square metres of grassland and unnamed track west of Nisa Way, Scunthorpe <i>(HS299866 - Absolute Freehold)</i>	North Lincolnshire Borough Council Church Square House 30-40 High Street Scunthorpe DN15 6NL	None	North Lincolnshire Borough Council Church Square House 30-40 High Street Scunthorpe DN15 6NL Unknown (in respect of access) Flixborough Wharf Limited Boothferry Terminal Bridge Street Goole DN14 5SS (Org No. - 01762380) (in respect of access)	Homes England One Friargate Coventry CV1 2GN (in respect of a registered charge on title HS299866) ABM Precast Solutions Limited Walkers Industrial Estate Ollerton Road Tuxford Newark NG22 0PQ (Org No. - 05477483) (in respect of a restriction against the disposition of the registered estate on title HS299866) FCC PFI Holdings Limited Ground Floor West 900 Pavilion Drive Northampton Business Park Northampton NN4 7RG (Org No. - 05567306) (in respect of a restriction against the disposition of the registered estate on title		

Land Plans Sheet No.	Plot Number on Land Plans	Extent, description and situation of land	Category 1			Category 2
			A person is within Category 1 if the applicant, after making diligent inquiry knows that the person is an owner, lessee, tenant (whatever the tenancy period) or occupier of the land; see section 57 (1) of the Planning Act 2008.			A person is within Category 2 if the applicant, after making diligent inquiry, knows that the person – (a) is interested in the land, or
			Freehold or Reputed Freehold Owners	Lessees or Tenants or Reputed Lessees or Tenants	Occupiers or Reputed Occupiers	(b) has power – (i) to sell and convey the land, or (ii) to release the land; see section 57 (2) of the Planning Act 2008.
					<p>HS299866)</p> <p>Unknown (in respect of a restrictive covenant on entry C20 on title HS299866)</p> <p>Hartshorne Crossroads Properties Limited c/o Crossroads Truck & Bus Limited Pheasant Drive Birstall Batley WF17 9LR (Org No. - 07969935) (as beneficiary on title HS299866)</p> <p>Bulten Limited 4th Floor 115 George Street Edinburgh EH2 4JN (Org No. - SC085664) (as beneficiary on title HS299866)</p> <p>Unknown (in respect of apparatus and</p>	

Land Plans Sheet No.	Plot Number on Land Plans	Extent, description and situation of land	Category 1			Category 2		
			A person is within Category 1 if the applicant, after making diligent inquiry knows that the person is an owner, lessee, tenant (whatever the tenancy period) or occupier of the land; see section 57 (1) of the Planning Act 2008.					
			Freehold or Reputed Freehold Owners	Lessees or Tenants or Reputed Lessees or Tenants	Occupiers or Reputed Occupiers	(b) has power – (i) to sell and convey the land, or (ii) to release the land; see section 57 (2) of the Planning Act 2008.		
						drainage)		
6	6-54	Permanent acquisition of 108.63 square metres of disused railway line and embankment (Flixborough Mineral Railway) west of Nisa Way, Scunthorpe <i>(HS288295 - Absolute Freehold)</i>	Flixborough Wharf Limited Boothferry Terminal Bridge Street Goole DN14 5SS (Org No. - 01762380)	None	Flixborough Wharf Limited Boothferry Terminal Bridge Street Goole DN14 5SS (Org No. - 01762380) Vossloh Cogifer UK Limited 80A Scotter Road Scunthorpe DN15 8EF (Org No. - 04114382) (in respect of access)	HSBC Bank Plc 8 Canada Square London E14 5HQ (Org No. - 00014259) (in respect of a registered charge on title HS288295) HSBC UK Bank Plc 1 Centenary Square Birmingham B1 1HQ (Org No. - 09928412) (in respect of a registered charge on title HS288295) The North Lincolnshire Green Energy Park Limited <u>Office 71</u> <u>The Colchester Centre</u> <u>Hawkins Road</u> <u>Colchester</u> <u>HU2 8BA Regents Court</u> <u>Princess Street</u> <u>Hull</u> <u>HU2 8BA</u> (Org No. - 10949653) (in respect of a restriction against the disposition of the		

Land Plans Sheet No.	Plot Number on Land Plans	Extent, description and situation of land	Category 1			Category 2
			A person is within Category 1 if the applicant, after making diligent inquiry knows that the person is an owner, lessee, tenant (whatever the tenancy period) or occupier of the land; see section 57 (1) of the Planning Act 2008.			A person is within Category 2 if the applicant, after making diligent inquiry, knows that the person – (a) is interested in the land, or
			Freehold or Reputed Freehold Owners	Lessees or Tenants or Reputed Lessees or Tenants	Occupiers or Reputed Occupiers	(b) has power – (i) to sell and convey the land, or (ii) to release the land; see section 57 (2) of the Planning Act 2008.
						<p>registered estate on title HS288295)</p> <p>Vossloh Cogifer UK Limited 80A Scotter Road Scunthorpe DN15 8EF (Org No. - 04114382) (in respect of a restriction against the disposition of the registered estate on title HS288295, and restrictive covenants and apparatus on entry C8 on said title)</p> <p>Tata Steel UK Limited 18 Grosvenor Place London SW1X 7HS (Org No. - 02280000) (in respect of a restrictive covenant on entry C8 on title HS288295)</p>
6	6-55	Permanent acquisition of 48.38 square metres of woodland west of Nisa Way, Scunthorpe <i>(Unregistered)</i>	Flixborough Wharf Limited Boothferry Terminal Bridge Street Goole DN14 5SS (Org No. - 01762380)	None	Flixborough Wharf Limited Boothferry Terminal Bridge Street Goole DN14 5SS (Org No. - 01762380)	None


Land Plans Sheet No.	Plot Number on Land Plans	Extent, description and situation of land	Category 1			Category 2	
			A person is within Category 1 if the applicant, after making diligent inquiry knows that the person is an owner, lessee, tenant (whatever the tenancy period) or occupier of the land; see section 57 (1) of the Planning Act 2008.				
			Freehold or Reputed Freehold Owners	Lessees or Tenants or Reputed Lessees or Tenants	Occupiers or Reputed Occupiers	(b) has power – (i) to sell and convey the land, or (ii) to release the land; see section 57 (2) of the Planning Act 2008.	
			(as reputed freeholder)		(as reputed freeholder)		
6	6-56	Permanent acquisition of 35.30 square metres of woodland west of Nisa Way, Scunthorpe <i>(HS299866 - Absolute Freehold)</i>	North Lincolnshire Borough Council Church Square House 30-40 High Street Scunthorpe DN15 6NL	None	North Lincolnshire Borough Council Church Square House 30-40 High Street Scunthorpe DN15 6NL Unknown (in respect of access) Flixborough Wharf Limited Boothferry Terminal Bridge Street Goole DN14 5SS (Org No. - 01762380) (in respect of access)	Homes England One Friargate Coventry CV1 2GN (in respect of a registered charge on title HS299866) ABM Precast Solutions Limited Walkers Industrial Estate Ollerton Road Tuxford Newark NG22 0PQ (Org No. - 05477483) (in respect of a restriction against the disposition of the registered estate on title HS299866) FCC PFI Holdings Limited Ground Floor West 900 Pavilion Drive Northampton Business Park Northampton NN4 7RG (Org No. - 05567306) (in respect of a restriction against the disposition of the registered estate on title	

Land Plans Sheet No.	Plot Number on Land Plans	Extent, description and situation of land	Category 1			Category 2
			A person is within Category 1 if the applicant, after making diligent inquiry knows that the person is an owner, lessee, tenant (whatever the tenancy period) or occupier of the land; see section 57 (1) of the Planning Act 2008.			A person is within Category 2 if the applicant, after making diligent inquiry, knows that the person – (a) is interested in the land, or
			Freehold or Reputed Freehold Owners	Lessees or Tenants or Reputed Lessees or Tenants	Occupiers or Reputed Occupiers	(b) has power – (i) to sell and convey the land, or (ii) to release the land; see section 57 (2) of the Planning Act 2008.
					<p>HS299866)</p> <p>Unknown (in respect of a restrictive covenant on entry C20 on title HS299866)</p> <p>Hartshorne Crossroads Properties Limited c/o Crossroads Truck & Bus Limited Pheasant Drive Birstall Batley WF17 9LR (Org No. - 07969935) (as beneficiary on title HS299866)</p> <p>Bulten Limited 4th Floor 115 George Street Edinburgh EH2 4JN (Org No. - SC085664) (as beneficiary on title HS299866)</p> <p>Unknown (in respect of apparatus and</p>	


Land Plans Sheet No.	Plot Number on Land Plans	Extent, description and situation of land	Category 1			Category 2		
			A person is within Category 1 if the applicant, after making diligent inquiry knows that the person is an owner, lessee, tenant (whatever the tenancy period) or occupier of the land; see section 57 (1) of the Planning Act 2008.					
			Freehold or Reputed Freehold Owners	Lessees or Tenants or Reputed Lessees or Tenants	Occupiers or Reputed Occupiers	(b) has power – (i) to sell and convey the land, or (ii) to release the land; see section 57 (2) of the Planning Act 2008.		
						drainage)		
6	6-57	No acquisition of 29.42 square metres of woodland west of Nisa Way, Scunthorpe <i>(Unregistered)</i>	Unknown	None	Unknown	None		
6	6-58	Permanent acquisition of 32.36 square metres of grassland track west of Nisa Way, Scunthorpe <i>(HS319351 - Absolute Freehold)</i>	Nisa Retail Limited Waldo Way Normanby Enterprise Park Scunthorpe DN15 9GE (Org No. - 00980790)	None	Nisa Retail Limited Waldo Way Normanby Enterprise Park Scunthorpe DN15 9GE (Org No. - 00980790) Unknown (in respect of access on entry C4 on title HS319351) Flixborough Wharf Limited Boothferry Terminal Bridge Street Goole DN14 5SS (Org No. - 01762380) (in respect of access)	HSBC Invoice Finance (UK) Limited 1 Centenary Square Birmingham B1 1HQ21 Farncombe Road Worthing BN11 2BW (Org No. - 00759657) (in respect of a registered charge on title HS319351) North Lincolnshire Borough Council Church Square House 30-40 High Street Scunthorpe DN15 6NL (in respect of a restrictive covenant on entry C11 on title HS319351) British Steel Corporation Limited 18 Grosvenor Place		

Land Plans Sheet No.	Plot Number on Land Plans	Extent, description and situation of land	Category 1			Category 2		
			A person is within Category 1 if the applicant, after making diligent inquiry knows that the person is an owner, lessee, tenant (whatever the tenancy period) or occupier of the land; see section 57 (1) of the Planning Act 2008.					
			Freehold or Reputed Freehold Owners	Lessees or Tenants or Reputed Lessees or Tenants	Occupiers or Reputed Occupiers	(b) has power – (i) to sell and convey the land, or (ii) to release the land; see section 57 (2) of the Planning Act 2008.		
						<p>London SW1X 7HS (Org No. - 00030048) (in respect of a restrictive covenant on entry C8 on title HS319351)</p> <p>Unknown (in respect of sporting rights and apparatus on entry C4 on title HS319351)</p> <p>Flixborough Wharf Limited Boothferry Terminal Bridge Street Goole DN14 5SS (Org No. - 01762380) (in respect of apparatus and drainage)</p>		
6	6-59	Permanent acquisition of 829.14 square metres of grassland track west of Nisa Way, Scunthorpe (HS357198 - Absolute Freehold)	Norinco Limited c/o Mike Walsh Estate Office Normanby Scunthorpe DN15 9HS (Org No. - 00566813)	None	Norinco Limited c/o Mike Walsh Estate Office Normanby Scunthorpe DN15 9HS (Org No. - 00566813)	None		
6	6-60	Permanent acquisition of 833.40 square metres of	Nisa Retail Limited Waldo Way	None	Nisa Retail Limited Waldo Way	HSBC Invoice Finance (UK) Limited		

Land Plans Sheet No.	Plot Number on Land Plans	Extent, description and situation of land	Category 1			Category 2
			A person is within Category 1 if the applicant, after making diligent inquiry knows that the person is an owner, lessee, tenant (whatever the tenancy period) or occupier of the land; see section 57 (1) of the Planning Act 2008.			A person is within Category 2 if the applicant, after making diligent inquiry, knows that the person – (a) is interested in the land, or
			Freehold or Reputed Freehold Owners	Lessees or Tenants or Reputed Lessees or Tenants	Occupiers or Reputed Occupiers	(b) has power – (i) to sell and convey the land, or (ii) to release the land; see section 57 (2) of the Planning Act 2008.
		grassland track west of Nisa Way, Scunthorpe <i>(HS319351 - Absolute Freehold)</i>	Normanby Enterprise Park Scunthorpe DN15 9GE (Org No. - 00980790)		Normanby Enterprise Park Scunthorpe DN15 9GE (Org No. - 00980790) Unknown (in respect of access on entry C4 on title HS319351) Flixborough Wharf Limited Boothferry Terminal Bridge Street Goole DN14 5SS (Org No. - 01762380) (in respect of access)	<u>1 Centenary Square Birmingham</u> <u>B1 1HQ 21 Farncombe Road Worthing</u> <u>BN11 2BW</u> (Org No. - 00759657) (in respect of a registered charge on title HS319351) North Lincolnshire Borough Council Church Square House 30-40 High Street Scunthorpe DN15 6NL (in respect of a restrictive covenant on entry C11 on title HS319351) British Steel Corporation Limited 18 Grosvenor Place London SW1X 7HS (Org No. - 00030048) (in respect of a restrictive covenant on entry C8 on title HS319351) Unknown (in respect of sporting rights)

Land Plans Sheet No.	Plot Number on Land Plans	Extent, description and situation of land	Category 1			Category 2
			A person is within Category 1 if the applicant, after making diligent inquiry knows that the person is an owner, lessee, tenant (whatever the tenancy period) or occupier of the land; see section 57 (1) of the Planning Act 2008.			A person is within Category 2 if the applicant, after making diligent inquiry, knows that the person – (a) is interested in the land, or
			Freehold or Reputed Freehold Owners	Lessees or Tenants or Reputed Lessees or Tenants	Occupiers or Reputed Occupiers	(b) has power – (i) to sell and convey the land, or (ii) to release the land; see section 57 (2) of the Planning Act 2008.
						and apparatus on entry C4 on title HS319351) Flixborough Wharf Limited Boothferry Terminal Bridge Street Goole DN14 5SS (Org No. - 01762380) (in respect of apparatus and drainage)
6	6-61	Temporary use of 750.64 square metres of agricultural land west of Nisa Way, Scunthorpe <i>(HS299866 - Absolute Freehold)</i>	North Lincolnshire Borough Council Church Square House 30-40 High Street Scunthorpe DN15 6NL	None	Simon Raymond Ogg  Unknown (in respect of access) Flixborough Wharf Limited Boothferry Terminal Bridge Street Goole DN14 5SS (Org No. - 01762380) (in respect of access)	FCC PFI Holdings Limited Ground Floor West 900 Pavilion Drive Northampton Business Park Northampton NN4 7RG (Org No. - 05567306) (in respect of a restriction against the disposition of the registered estate on title HS299866) ABM Precast Solutions Limited Walkers Industrial Estate Ollerton Road Tuxford Newark NG22 0PQ (Org No. - 05477483)

Land Plans Sheet No.	Plot Number on Land Plans	Extent, description and situation of land	Category 1			Category 2
			A person is within Category 1 if the applicant, after making diligent inquiry knows that the person is an owner, lessee, tenant (whatever the tenancy period) or occupier of the land; see section 57 (1) of the Planning Act 2008.			A person is within Category 2 if the applicant, after making diligent inquiry, knows that the person – (a) is interested in the land, or
			Freehold or Reputed Freehold Owners	Lessees or Tenants or Reputed Lessees or Tenants	Occupiers or Reputed Occupiers	(b) has power – (i) to sell and convey the land, or (ii) to release the land; see section 57 (2) of the Planning Act 2008.
					<p>Unknown (in respect of access on entry C3 and C4 on title HS299866)</p> <p>Unknown (in respect of access on entry A7 on title HS299866)</p> <p>Unknown (in respect of access on entry A12 on title HS299866)</p> <p>(in respect of a restriction against the disposition of the registered estate on title HS299866)</p> <p>Unknown (in respect of a restrictive covenant on entry C18 on title HS299866)</p> <p>Hartshorne Crossroads Properties Limited c/o Crossroads Truck & Bus Limited Pheasant Drive Birstall Batley WF17 9LR (Org No. - 07969935) (as beneficiary on title HS299866)</p> <p>Bulten Limited 4th Floor 115 George Street Edinburgh EH2 4JN (Org No. - SC085664) (as beneficiary on title HS299866)</p>	

Land Plans Sheet No.	Plot Number on Land Plans	Extent, description and situation of land	Category 1			Category 2		
			A person is within Category 1 if the applicant, after making diligent inquiry knows that the person is an owner, lessee, tenant (whatever the tenancy period) or occupier of the land; see section 57 (1) of the Planning Act 2008.					
			Freehold or Reputed Freehold Owners	Lessees or Tenants or Reputed Lessees or Tenants	Occupiers or Reputed Occupiers	(b) has power – (i) to sell and convey the land, or (ii) to release the land; see section 57 (2) of the Planning Act 2008.		
						<p>Unknown (in respect of apparatus and drainage)</p> <p>Unknown (in respect of drainage and apparatus on entry A12 on title HS299866)</p> <p>Unknown (in respect of an option to purchase easements on entry C7 and C8 on title HS299866)</p> <p>Unknown (in respect of apparatus and sporting rights on entry A7 on title HS299866)</p> <p>Unknown (in respect of drainage, sporting rights, apparatus and a restrictive covenant on entry C3 and C4 on title HS299866)</p>		
6	6-62	Permanent acquisition of 3276.77 square metres of agricultural land and public right of way (FLIX 178) west of Nisa Way, Scunthorpe	North Lincolnshire Borough Council Church Square House 30-40 High Street Scunthorpe	None	Simon Raymond Ogg 	FCC PFI Holdings Limited Ground Floor West 900 Pavilion Drive Northampton Business Park Northampton NN4 7RG		

Land Plans Sheet No.	Plot Number on Land Plans	Extent, description and situation of land	Category 1			Category 2
			A person is within Category 1 if the applicant, after making diligent inquiry knows that the person is an owner, lessee, tenant (whatever the tenancy period) or occupier of the land; see section 57 (1) of the Planning Act 2008.			A person is within Category 2 if the applicant, after making diligent inquiry, knows that the person – (a) is interested in the land, or
			Freehold or Reputed Freehold Owners	Lessees or Tenants or Reputed Lessees or Tenants	Occupiers or Reputed Occupiers	(b) has power – (i) to sell and convey the land, or (ii) to release the land; see section 57 (2) of the Planning Act 2008.
		(HS299866 - Absolute Freehold)	DN15 6NL		DN15 8RL Unknown (in respect of access) Flixborough Wharf Limited Boothferry Terminal Bridge Street Goole DN14 5SS (Org No. - 01762380) (in respect of access) Unknown (in respect of access on entry C3 and C4 on title HS299866) Unknown (in respect of access on entry A7 on title HS299866) Unknown (in respect of access on entry A12 on title HS299866) North Lincolnshire Borough Council Church Square House 30-40 High Street Scunthorpe DN15 6NL	(Org No. - 05567306) (in respect of a restriction against the disposition of the registered estate on title HS299866) ABM Precast Solutions Limited Walkers Industrial Estate Ollerton Road Tuxford Newark NG22 0PQ (Org No. - 05477483) (in respect of a restriction against the disposition of the registered estate on title HS299866) Unknown (in respect of a restrictive covenant on entry C18 on title HS299866) Hartshorne Crossroads Properties Limited c/o Crossroads Truck & Bus Limited Pheasant Drive Birstall Batley WF17 9LR

Land Plans Sheet No.	Plot Number on Land Plans	Extent, description and situation of land	Category 1			Category 2
			A person is within Category 1 if the applicant, after making diligent inquiry knows that the person is an owner, lessee, tenant (whatever the tenancy period) or occupier of the land; see section 57 (1) of the Planning Act 2008.			A person is within Category 2 if the applicant, after making diligent inquiry, knows that the person – (a) is interested in the land, or
			Freehold or Reputed Freehold Owners	Lessees or Tenants or Reputed Lessees or Tenants	Occupiers or Reputed Occupiers	(b) has power – (i) to sell and convey the land, or (ii) to release the land; see section 57 (2) of the Planning Act 2008.
					<p>(in respect of public right of way)</p> <p>(Org No. - 07969935) (as beneficiary on title HS299866)</p> <p>Bulten Limited 4th Floor 115 George Street Edinburgh EH2 4JN (Org No. - SC085664) (as beneficiary on title HS299866)</p> <p>Unknown (in respect of apparatus and drainage)</p> <p>Unknown (in respect of drainage and apparatus on entry A12 on title HS299866)</p> <p>Unknown (in respect of an option to purchase easements on entry C7 and C8 on title HS299866)</p> <p>Unknown (in respect of apparatus and sporting rights on entry A7 on</p>	

Land Plans Sheet No.	Plot Number on Land Plans	Extent, description and situation of land	Category 1			Category 2		
			A person is within Category 1 if the applicant, after making diligent inquiry knows that the person is an owner, lessee, tenant (whatever the tenancy period) or occupier of the land; see section 57 (1) of the Planning Act 2008.					
			Freehold or Reputed Freehold Owners	Lessees or Tenants or Reputed Lessees or Tenants	Occupiers or Reputed Occupiers	(b) has power – (i) to sell and convey the land, or (ii) to release the land; see section 57 (2) of the Planning Act 2008.		
						title HS299866) Unknown (in respect of drainage, sporting rights, apparatus and a restrictive covenant on entry C3 and C4 on title HS299866)		
6	6-63	Permanent acquisition of 9939.37 square metres of disused railway line and embankment (Flixborough Mineral Railway) and public right of way (FLIX 178) west of Nisa Way, Scunthorpe and electricity cables (HS288295 - Absolute Freehold)	Flixborough Wharf Limited Boothferry Terminal Bridge Street Goole DN14 5SS (Org No. - 01762380)	None	Flixborough Wharf Limited Boothferry Terminal Bridge Street Goole DN14 5SS (Org No. - 01762380) Vossloh Cogifer UK Limited 80A Scotter Road Scunthorpe DN15 8EF (Org No. - 04114382) (in respect of access) North Lincolnshire Borough Council Church Square House 30-40 High Street Scunthorpe DN15 6NL (in respect of public right of way)	HSBC Bank Plc 8 Canada Square London E14 5HQ (Org No. - 00014259) (in respect of a registered charge on title HS288295) HSBC UK Bank Plc 1 Centenary Square Birmingham B1 1HQ (Org No. - 09928412) (in respect of a registered charge on title HS288295) The North Lincolnshire Green Energy Park Limited Office 71 The Colchester Centre Hawkins Road Colchester		

Land Plans Sheet No.	Plot Number on Land Plans	Extent, description and situation of land	Category 1			Category 2
			A person is within Category 1 if the applicant, after making diligent inquiry knows that the person is an owner, lessee, tenant (whatever the tenancy period) or occupier of the land; see section 57 (1) of the Planning Act 2008.			A person is within Category 2 if the applicant, after making diligent inquiry, knows that the person – (a) is interested in the land, or
			Freehold or Reputed Freehold Owners	Lessees or Tenants or Reputed Lessees or Tenants	Occupiers or Reputed Occupiers	(b) has power – (i) to sell and convey the land, or (ii) to release the land; see section 57 (2) of the Planning Act 2008.
					<p>HU2 8BA Regents Court Princess Street Hull HU2 8BA (Org No. - 10949653) (in respect of a restriction against the disposition of the registered estate on title HS288295)</p> <p>Vossloh Cogifer UK Limited 80A Scotter Road Scunthorpe DN15 8EF (Org No. - 04114382) (in respect of a restriction against the disposition of the registered estate on title HS288295, and restrictive covenants and apparatus on entry C8 on said title)</p> <p>Tata Steel UK Limited 18 Grosvenor Place London SW1X 7HS (Org No. - 02280000) (in respect of a restrictive covenant on entry C8 on title HS288295)</p>	


Land Plans Sheet No.	Plot Number on Land Plans	Extent, description and situation of land	Category 1			Category 2
			A person is within Category 1 if the applicant, after making diligent inquiry knows that the person is an owner, lessee, tenant (whatever the tenancy period) or occupier of the land; see section 57 (1) of the Planning Act 2008.			A person is within Category 2 if the applicant, after making diligent inquiry, knows that the person – (a) is interested in the land, or
			Freehold or Reputed Freehold Owners	Lessees or Tenants or Reputed Lessees or Tenants	Occupiers or Reputed Occupiers	(b) has power – (i) to sell and convey the land, or (ii) to release the land; see section 57 (2) of the Planning Act 2008.
					<p>Unknown (in respect of a restrictive covenant on entry C2 on title HS288295)</p> <p>Unknown (in respect of apparatus, drainage, sporting rights and restrictive covenants on entry C3 on title HS288295)</p> <p>North Lincolnshire Borough Council Church Square House 30-40 High Street Scunthorpe DN15 6NL (in respect of apparatus, personal covenants and a restrictive covenant on entry C7 on title HS288295)</p> <p>Northern Powergrid (Yorkshire) Plc Lloyds Court 78 Grey Street Newcastle Upon Tyne NE1 6AF (Org No. - 04112320) (in respect of apparatus)</p>	

Land Plans Sheet No.	Plot Number on Land Plans	Extent, description and situation of land	Category 1			Category 2
			A person is within Category 1 if the applicant, after making diligent inquiry knows that the person is an owner, lessee, tenant (whatever the tenancy period) or occupier of the land; see section 57 (1) of the Planning Act 2008.			A person is within Category 2 if the applicant, after making diligent inquiry, knows that the person – (a) is interested in the land, or
			Freehold or Reputed Freehold Owners	Lessees or Tenants or Reputed Lessees or Tenants	Occupiers or Reputed Occupiers	(b) has power – (i) to sell and convey the land, or (ii) to release the land; see section 57 (2) of the Planning Act 2008.
6	6-64	Permanent acquisition of 126.82 square metres of grassland and public right of way (FLIX 178) west of Nisa Way, Scunthorpe <i>(Unregistered)</i>	Flixborough Wharf Limited Boothferry Terminal Bridge Street Goole DN14 5SS (Org No. - 01762380) (as reputed freeholder)	None	Flixborough Wharf Limited Boothferry Terminal Bridge Street Goole DN14 5SS (Org No. - 01762380) (as reputed freeholder) North Lincolnshire Borough Council Church Square House 30-40 High Street Scunthorpe DN15 6NL (in respect of public right of way)	None
6	6-65	Permanent acquisition of 1713.66 square metres of grassland and public right of way (FLIX 178) west of Nisa Way, Scunthorpe <i>(HS319351 - Absolute Freehold)</i>	Nisa Retail Limited Waldo Way Normanby Enterprise Park Scunthorpe DN15 9GE (Org No. - 00980790)	None	Nisa Retail Limited Waldo Way Normanby Enterprise Park Scunthorpe DN15 9GE (Org No. - 00980790) Unknown (in respect of access on entry C4 on title HS319351) Flixborough Wharf Limited Boothferry Terminal Bridge Street	HSBC Invoice Finance (UK) Limited 1 Centenary Square Birmingham B1 1HQ 21 Farncombe Road Worthing BN11 2BW (Org No. - 00759657) (in respect of a registered charge on title HS319351) North Lincolnshire Borough Council Church Square House

Land Plans Sheet No.	Plot Number on Land Plans	Extent, description and situation of land	Category 1			Category 2
			A person is within Category 1 if the applicant, after making diligent inquiry knows that the person is an owner, lessee, tenant (whatever the tenancy period) or occupier of the land; see section 57 (1) of the Planning Act 2008.			A person is within Category 2 if the applicant, after making diligent inquiry, knows that the person – (a) is interested in the land, or
			Freehold or Reputed Freehold Owners	Lessees or Tenants or Reputed Lessees or Tenants	Occupiers or Reputed Occupiers	(b) has power – (i) to sell and convey the land, or (ii) to release the land; see section 57 (2) of the Planning Act 2008.
					<p>Goole DN14 5SS (Org No. - 01762380) (in respect of access)</p> <p>North Lincolnshire Borough Council Church Square House 30-40 High Street Scunthorpe DN15 6NL (in respect of public right of way)</p> <p>30-40 High Street Scunthorpe DN15 6NL (in respect of a restrictive covenant on entry C11 on title HS319351)</p> <p>British Steel Corporation Limited 18 Grosvenor Place London SW1X 7HS (Org No. - 00030048) (in respect of a restrictive covenant on entry C8 on title HS319351)</p> <p>Unknown (in respect of sporting rights and apparatus on entry C4 on title HS319351)</p> <p>Flixborough Wharf Limited Boothferry Terminal Bridge Street Goole DN14 5SS (Org No. - 01762380) (in respect of apparatus and drainage)</p>	

Land Plans Sheet No.	Plot Number on Land Plans	Extent, description and situation of land	Category 1			Category 2
			A person is within Category 1 if the applicant, after making diligent inquiry knows that the person is an owner, lessee, tenant (whatever the tenancy period) or occupier of the land; see section 57 (1) of the Planning Act 2008.			A person is within Category 2 if the applicant, after making diligent inquiry, knows that the person – (a) is interested in the land, or
			Freehold or Reputed Freehold Owners	Lessees or Tenants or Reputed Lessees or Tenants	Occupiers or Reputed Occupiers	(b) has power – (i) to sell and convey the land, or (ii) to release the land; see section 57 (2) of the Planning Act 2008.
6	6-66	No acquisition of 1139.28 square metres of grassland and public right of way (FLIX 178) west of Nisa Way, Scunthorpe <i>(HS319351 - Absolute Freehold)</i>	Nisa Retail Limited Waldo Way Normanby Enterprise Park Scunthorpe DN15 9GE (Org No. - 00980790)	None	Nisa Retail Limited Waldo Way Normanby Enterprise Park Scunthorpe DN15 9GE (Org No. - 00980790) Unknown (in respect of access on entry C4 on title HS319351) Flixborough Wharf Limited Boothferry Terminal Bridge Street Goole DN14 5SS (Org No. - 01762380) (in respect of access) North Lincolnshire Borough Council Church Square House 30-40 High Street Scunthorpe DN15 6NL (in respect of public right of way)	HSBC Invoice Finance (UK) Limited 1 Centenary Square Birmingham B1 1HQ 21 Farncombe Road Worthing BN11 2BW (Org No. - 00759657) (in respect of a registered charge on title HS319351) North Lincolnshire Borough Council Church Square House 30-40 High Street Scunthorpe DN15 6NL (in respect of a restrictive covenant on entry C11 on title HS319351) British Steel Corporation Limited 18 Grosvenor Place London SW1X 7HS (Org No. - 00030048) (in respect of a restrictive covenant on entry C8 on title HS319351)

Land Plans Sheet No.	Plot Number on Land Plans	Extent, description and situation of land	Category 1			Category 2
			A person is within Category 1 if the applicant, after making diligent inquiry knows that the person is an owner, lessee, tenant (whatever the tenancy period) or occupier of the land; see section 57 (1) of the Planning Act 2008.			A person is within Category 2 if the applicant, after making diligent inquiry, knows that the person – (a) is interested in the land, or
			Freehold or Reputed Freehold Owners	Lessees or Tenants or Reputed Lessees or Tenants	Occupiers or Reputed Occupiers	(b) has power – (i) to sell and convey the land, or (ii) to release the land; see section 57 (2) of the Planning Act 2008.
						Unknown (in respect of sporting rights and apparatus on entry C4 on title HS319351) Flixborough Wharf Limited Boothferry Terminal Bridge Street Goole DN14 5SS (Org No. - 01762380) (in respect of apparatus and drainage)
6	6-67	Temporary use of 187.71 square metres of woodland west of Bloom Lane, Scunthorpe (HS319351 - Absolute Freehold)	Nisa Retail Limited Waldo Way Normanby Enterprise Park Scunthorpe DN15 9GE (Org No. - 00980790)	None	Nisa Retail Limited Waldo Way Normanby Enterprise Park Scunthorpe DN15 9GE (Org No. - 00980790) Unknown (in respect of access on entry C4 on title HS319351) Flixborough Wharf Limited Boothferry Terminal Bridge Street Goole DN14 5SS (Org No. - 01762380)	HSBC Invoice Finance (UK) Limited 1 Centenary Square Birmingham B1 1HQ 21 Farncombe Road Worthing BN11 2BW (Org No. - 00759657) (in respect of a registered charge on title HS319351) North Lincolnshire Borough Council Church Square House 30-40 High Street Scunthorpe DN15 6NL

Land Plans Sheet No.	Plot Number on Land Plans	Extent, description and situation of land	Category 1			Category 2
			A person is within Category 1 if the applicant, after making diligent inquiry knows that the person is an owner, lessee, tenant (whatever the tenancy period) or occupier of the land; see section 57 (1) of the Planning Act 2008.			A person is within Category 2 if the applicant, after making diligent inquiry, knows that the person – (a) is interested in the land, or
			Freehold or Reputed Freehold Owners	Lessees or Tenants or Reputed Lessees or Tenants	Occupiers or Reputed Occupiers	(b) has power – (i) to sell and convey the land, or (ii) to release the land; see section 57 (2) of the Planning Act 2008.
					(in respect of access)	(in respect of a restrictive covenant on entry C11 on title HS319351) British Steel Corporation Limited 18 Grosvenor Place London SW1X 7HS (Org No. - 00030048) (in respect of a restrictive covenant on entry C8 on title HS319351) Unknown (in respect of sporting rights and apparatus on entry C4 on title HS319351) Flixborough Wharf Limited Boothferry Terminal Bridge Street Goole DN14 5SS (Org No. - 01762380) (in respect of apparatus and drainage)
6	6-68	Temporary use of 2144.15 square metres of agricultural land, unnamed track,	North Lincolnshire Borough Council Church Square House	None	Simon Raymond Ogg 	FCC PFI Holdings Limited Ground Floor West 900 Pavilion Drive

Land Plans Sheet No.	Plot Number on Land Plans	Extent, description and situation of land	Category 1			Category 2
			A person is within Category 1 if the applicant, after making diligent inquiry knows that the person is an owner, lessee, tenant (whatever the tenancy period) or occupier of the land; see section 57 (1) of the Planning Act 2008.			A person is within Category 2 if the applicant, after making diligent inquiry, knows that the person – (a) is interested in the land, or
			Freehold or Reputed Freehold Owners	Lessees or Tenants or Reputed Lessees or Tenants	Occupiers or Reputed Occupiers	(b) has power – (i) to sell and convey the land, or (ii) to release the land; see section 57 (2) of the Planning Act 2008.
		shrubby and woodland west of Bloom Lane, Scunthorpe (HS299866 - Absolute Freehold)	30-40 High Street Scunthorpe DN15 6NL		Flixborough Scunthorpe DN15 8RL Unknown (in respect of access) Flixborough Wharf Limited Boothferry Terminal Bridge Street Goole DN14 5SS (Org No. - 01762380) (in respect of access) Unknown (in respect of access on entry C3 and C4 on title HS299866) Unknown (in respect of access on entry A7 on title HS299866) Unknown (in respect of access on entry A12 on title HS299866)	Northampton Business Park Northampton NN4 7RG (Org No. - 05567306) (in respect of a restriction against the disposition of the registered estate on title HS299866) ABM Precast Solutions Limited Walkers Industrial Estate Ollerton Road Tuxford Newark NG22 0PQ (Org No. - 05477483) (in respect of a restriction against the disposition of the registered estate on title HS299866) Unknown (in respect of a restrictive covenant on entry C18 on title HS299866) Hartshorne Crossroads Properties Limited c/o Crossroads Truck & Bus Limited Pheasant Drive

Land Plans Sheet No.	Plot Number on Land Plans	Extent, description and situation of land	Category 1			Category 2
			A person is within Category 1 if the applicant, after making diligent inquiry knows that the person is an owner, lessee, tenant (whatever the tenancy period) or occupier of the land; see section 57 (1) of the Planning Act 2008.			A person is within Category 2 if the applicant, after making diligent inquiry, knows that the person – (a) is interested in the land, or
			Freehold or Reputed Freehold Owners	Lessees or Tenants or Reputed Lessees or Tenants	Occupiers or Reputed Occupiers	(b) has power – (i) to sell and convey the land, or (ii) to release the land; see section 57 (2) of the Planning Act 2008.
					<p>Birstall Batley WF17 9LR (Org No. - 07969935) (as beneficiary on title HS299866)</p> <p>Bulten Limited 4th Floor 115 George Street Edinburgh EH2 4JN (Org No. - SC085664) (as beneficiary on title HS299866)</p> <p>Unknown (in respect of apparatus and drainage)</p> <p>Unknown (in respect of drainage and apparatus on entry A12 on title HS299866)</p> <p>Unknown (in respect of an option to purchase easements on entry C7 and C8 on title HS299866)</p>	

Land Plans Sheet No.	Plot Number on Land Plans	Extent, description and situation of land	Category 1			Category 2
			A person is within Category 1 if the applicant, after making diligent inquiry knows that the person is an owner, lessee, tenant (whatever the tenancy period) or occupier of the land; see section 57 (1) of the Planning Act 2008.			A person is within Category 2 if the applicant, after making diligent inquiry, knows that the person – (a) is interested in the land, or
			Freehold or Reputed Freehold Owners	Lessees or Tenants or Reputed Lessees or Tenants	Occupiers or Reputed Occupiers	(b) has power – (i) to sell and convey the land, or (ii) to release the land; see section 57 (2) of the Planning Act 2008.
						Unknown (in respect of apparatus and sporting rights on entry A7 on title HS299866) Unknown (in respect of drainage, sporting rights, apparatus and a restrictive covenant on entry C3 and C4 on title HS299866)
6	6-69	Temporary use of 41.59 square metres of woodland west of Bloom Lane, Scunthorpe <i>(Unregistered)</i>	Flixborough Wharf Limited Boothferry Terminal Bridge Street Goole DN14 5SS (Org No. - 01762380) (as reputed freeholder)	None	Flixborough Wharf Limited Boothferry Terminal Bridge Street Goole DN14 5SS (Org No. - 01762380) (as reputed freeholder)	None
6	6-70	No acquisition of 1230.65 square metres of grassland west of Nisa Way, Scunthorpe <i>(HS124941 - Absolute Freehold)</i>	North Lincolnshire Borough Council Church Square House 30-40 High Street Scunthorpe DN15 6NL Unknown (in respect of mines and minerals)	None	North Lincolnshire Borough Council Church Square House 30-40 High Street Scunthorpe DN15 6NL Unknown (in respect of access on entry A3 on title HS124941)	FCC PFI Holdings Limited Ground Floor West 900 Pavilion Drive Northampton Business Park Northampton NN4 7RG (Org No. - 05567306) (in respect of a restriction against the disposition of the registered estate on title HS124941)

Land Plans Sheet No.	Plot Number on Land Plans	Extent, description and situation of land	Category 1			Category 2
			A person is within Category 1 if the applicant, after making diligent inquiry knows that the person is an owner, lessee, tenant (whatever the tenancy period) or occupier of the land; see section 57 (1) of the Planning Act 2008.			A person is within Category 2 if the applicant, after making diligent inquiry, knows that the person – (a) is interested in the land, or
			Freehold or Reputed Freehold Owners	Lessees or Tenants or Reputed Lessees or Tenants	Occupiers or Reputed Occupiers	(b) has power – (i) to sell and convey the land, or (ii) to release the land; see section 57 (2) of the Planning Act 2008.
					<p>ABM Precast Solutions Limited Walkers Industrial Estate Ollerton Road Tuxford Newark NG22 0PQ (Org No. - 05477483) (in respect of a restriction against the disposition of the registered estate on title HS124941)</p> <p>Hartshorne Crossroads Properties Limited c/o Crossroads Truck & Bus Limited Pheasant Drive Birstall Batley WF17 9LR (Org No. - 07969935) (as beneficiary on title HS124941)</p> <p>British Telecommunications Public Limited Company 1 Braham Street London E1 8EE (Org No. - 01800000)</p>	

Land Plans Sheet No.	Plot Number on Land Plans	Extent, description and situation of land	Category 1			Category 2
			A person is within Category 1 if the applicant, after making diligent inquiry knows that the person is an owner, lessee, tenant (whatever the tenancy period) or occupier of the land; see section 57 (1) of the Planning Act 2008.			A person is within Category 2 if the applicant, after making diligent inquiry, knows that the person – (a) is interested in the land, or
			Freehold or Reputed Freehold Owners	Lessees or Tenants or Reputed Lessees or Tenants	Occupiers or Reputed Occupiers	(b) has power – (i) to sell and convey the land, or (ii) to release the land; see section 57 (2) of the Planning Act 2008.
						(in respect of apparatus) Unknown (in respect of a restrictive covenant on entry C3, and sporting rights and apparatus on entry A3 on title HS124941)
6	6-71	No acquisition of 489.90 square metres of woodland west of Nisa Way, Scunthorpe (HS299866 - Absolute Freehold)	North Lincolnshire Borough Council Church Square House 30-40 High Street Scunthorpe DN15 6NL	None	North Lincolnshire Borough Council Church Square House 30-40 High Street Scunthorpe DN15 6NL Unknown (in respect of access) Flixborough Wharf Limited Boothferry Terminal Bridge Street Goole DN14 5SS (Org No. - 01762380) (in respect of access)	Homes England One Friargate Coventry CV1 2GN (in respect of a registered charge on title HS299866) FCC PFI Holdings Limited Ground Floor West 900 Pavilion Drive Northampton Business Park Northampton NN4 7RG (Org No. - 05567306) (in respect of a restriction against the disposition of the registered estate on title HS299866) ABM Precast Solutions Limited Walkers Industrial Estate Ollerton Road Tuxford

Land Plans Sheet No.	Plot Number on Land Plans	Extent, description and situation of land	Category 1			Category 2
			A person is within Category 1 if the applicant, after making diligent inquiry knows that the person is an owner, lessee, tenant (whatever the tenancy period) or occupier of the land; see section 57 (1) of the Planning Act 2008.			A person is within Category 2 if the applicant, after making diligent inquiry, knows that the person – (a) is interested in the land, or
			Freehold or Reputed Freehold Owners	Lessees or Tenants or Reputed Lessees or Tenants	Occupiers or Reputed Occupiers	(b) has power – (i) to sell and convey the land, or (ii) to release the land; see section 57 (2) of the Planning Act 2008.
					<p>Newark NG22 0PQ (Org No. - 05477483) (in respect of a restriction against the disposition of the registered estate on title HS299866)</p> <p>Unknown (in respect of a restrictive covenant on entry C20 on title HS299866)</p> <p>Hartshorne Crossroads Properties Limited c/o Crossroads Truck & Bus Limited Pheasant Drive Birstall Batley WF17 9LR (Org No. - 07969935) (as beneficiary on title HS299866)</p> <p>Bulten Limited 4th Floor 115 George Street Edinburgh EH2 4JN (Org No. - SC085664)</p>	

Land Plans Sheet No.	Plot Number on Land Plans	Extent, description and situation of land	Category 1			Category 2		
			A person is within Category 1 if the applicant, after making diligent inquiry knows that the person is an owner, lessee, tenant (whatever the tenancy period) or occupier of the land; see section 57 (1) of the Planning Act 2008.					
			Freehold or Reputed Freehold Owners	Lessees or Tenants or Reputed Lessees or Tenants	Occupiers or Reputed Occupiers	(b) has power – (i) to sell and convey the land, or (ii) to release the land; see section 57 (2) of the Planning Act 2008.		
						(as beneficiary on title HS299866) Unknown (in respect of apparatus and drainage)		
6	6-72	No acquisition of 19.86 square metres of woodland west of Nisa Way, Scunthorpe <i>(HS299866 - Absolute Freehold)</i>	North Lincolnshire Borough Council Church Square House 30-40 High Street Scunthorpe DN15 6NL	None	North Lincolnshire Borough Council Church Square House 30-40 High Street Scunthorpe DN15 6NL Unknown (in respect of access) Flixborough Wharf Limited Boothferry Terminal Bridge Street Goole DN14 5SS (Org No. - 01762380) (in respect of access)	Homes England One Friargate Coventry CV1 2GN (in respect of a registered charge on title HS299866) FCC PFI Holdings Limited Ground Floor West 900 Pavilion Drive Northampton Business Park Northampton NN4 7RG (Org No. - 05567306) (in respect of a restriction against the disposition of the registered estate on title HS299866) ABM Precast Solutions Limited Walkers Industrial Estate Ollerton Road Tuxford Newark		

Land Plans Sheet No.	Plot Number on Land Plans	Extent, description and situation of land	Category 1			Category 2
			A person is within Category 1 if the applicant, after making diligent inquiry knows that the person is an owner, lessee, tenant (whatever the tenancy period) or occupier of the land; see section 57 (1) of the Planning Act 2008.			A person is within Category 2 if the applicant, after making diligent inquiry, knows that the person – (a) is interested in the land, or
			Freehold or Reputed Freehold Owners	Lessees or Tenants or Reputed Lessees or Tenants	Occupiers or Reputed Occupiers	(b) has power – (i) to sell and convey the land, or (ii) to release the land; see section 57 (2) of the Planning Act 2008.
					<p>NG22 0PQ (Org No. - 05477483) (in respect of a restriction against the disposition of the registered estate on title HS299866)</p> <p>Unknown (in respect of a restrictive covenant on entry C20 on title HS299866)</p> <p>Hartshorne Crossroads Properties Limited c/o Crossroads Truck & Bus Limited Pheasant Drive Birstall Batley WF17 9LR (Org No. - 07969935) (as beneficiary on title HS299866)</p> <p>Bulten Limited 4th Floor 115 George Street Edinburgh EH2 4JN (Org No. - SC085664) (as beneficiary on title</p>	

Land Plans Sheet No.	Plot Number on Land Plans	Extent, description and situation of land	Category 1			Category 2		
			A person is within Category 1 if the applicant, after making diligent inquiry knows that the person is an owner, lessee, tenant (whatever the tenancy period) or occupier of the land; see section 57 (1) of the Planning Act 2008.					
			Freehold or Reputed Freehold Owners	Lessees or Tenants or Reputed Lessees or Tenants	Occupiers or Reputed Occupiers	(b) has power – (i) to sell and convey the land, or (ii) to release the land; see section 57 (2) of the Planning Act 2008.		
						HS299866) Unknown (in respect of apparatus and drainage)		
6	6-73	No acquisition of 13.38 square metres of grassland west of Nisa Way, Scunthorpe (HS299866 - Absolute Freehold)	North Lincolnshire Borough Council Church Square House 30-40 High Street Scunthorpe DN15 6NL	None	North Lincolnshire Borough Council Church Square House 30-40 High Street Scunthorpe DN15 6NL Unknown (in respect of access) Flixborough Wharf Limited Boothferry Terminal Bridge Street Goole DN14 5SS (Org No. - 01762380) (in respect of access)	Homes England One Friargate Coventry CV1 2GN (in respect of a registered charge on title HS299866) FCC PFI Holdings Limited Ground Floor West 900 Pavilion Drive Northampton Business Park Northampton NN4 7RG (Org No. - 05567306) (in respect of a restriction against the disposition of the registered estate on title HS299866) ABM Precast Solutions Limited Walkers Industrial Estate Ollerton Road Tuxford Newark NG22 0PQ		

Land Plans Sheet No.	Plot Number on Land Plans	Extent, description and situation of land	Category 1			Category 2
			A person is within Category 1 if the applicant, after making diligent inquiry knows that the person is an owner, lessee, tenant (whatever the tenancy period) or occupier of the land; see section 57 (1) of the Planning Act 2008.			A person is within Category 2 if the applicant, after making diligent inquiry, knows that the person – (a) is interested in the land, or
			Freehold or Reputed Freehold Owners	Lessees or Tenants or Reputed Lessees or Tenants	Occupiers or Reputed Occupiers	(b) has power – (i) to sell and convey the land, or (ii) to release the land; see section 57 (2) of the Planning Act 2008.
					<p>(Org No. - 05477483) (in respect of a restriction against the disposition of the registered estate on title HS299866)</p> <p>Unknown (in respect of a restrictive covenant on entry C20 on title HS299866)</p> <p>Hartshorne Crossroads Properties Limited c/o Crossroads Truck & Bus Limited Pheasant Drive Birstall Batley WF17 9LR (Org No. - 07969935) (as beneficiary on title HS299866)</p> <p>Bulten Limited 4th Floor 115 George Street Edinburgh EH2 4JN (Org No. - SC085664) (as beneficiary on title</p>	

Land Plans Sheet No.	Plot Number on Land Plans	Extent, description and situation of land	Category 1			Category 2
			A person is within Category 1 if the applicant, after making diligent inquiry knows that the person is an owner, lessee, tenant (whatever the tenancy period) or occupier of the land; see section 57 (1) of the Planning Act 2008.			A person is within Category 2 if the applicant, after making diligent inquiry, knows that the person – (a) is interested in the land, or
			Freehold or Reputed Freehold Owners	Lessees or Tenants or Reputed Lessees or Tenants	Occupiers or Reputed Occupiers	(b) has power – (i) to sell and convey the land, or (ii) to release the land; see section 57 (2) of the Planning Act 2008.
						HS299866) Unknown (in respect of apparatus and drainage)
6	6-74	Permanent acquisition of 19.49 square metres of grassland west of Nisa Way, Scunthorpe <i>(HS299866 - Absolute Freehold)</i>	North Lincolnshire Borough Council Church Square House 30-40 High Street Scunthorpe DN15 6NL	None	North Lincolnshire Borough Council Church Square House 30-40 High Street Scunthorpe DN15 6NL Unknown (in respect of access) Flixborough Wharf Limited Boothferry Terminal Bridge Street Goole DN14 5SS (Org No. - 01762380) (in respect of access)	Homes England One Friargate Coventry CV1 2GN (in respect of a registered charge on title HS299866) FCC PFI Holdings Limited Ground Floor West 900 Pavilion Drive Northampton Business Park Northampton NN4 7RG (Org No. - 05567306) (in respect of a restriction against the disposition of the registered estate on title HS299866) ABM Precast Solutions Limited Walkers Industrial Estate Ollerton Road Tuxford Newark NG22 0PQ

Land Plans Sheet No.	Plot Number on Land Plans	Extent, description and situation of land	Category 1			Category 2
			A person is within Category 1 if the applicant, after making diligent inquiry knows that the person is an owner, lessee, tenant (whatever the tenancy period) or occupier of the land; see section 57 (1) of the Planning Act 2008.			A person is within Category 2 if the applicant, after making diligent inquiry, knows that the person – (a) is interested in the land, or
			Freehold or Reputed Freehold Owners	Lessees or Tenants or Reputed Lessees or Tenants	Occupiers or Reputed Occupiers	(b) has power – (i) to sell and convey the land, or (ii) to release the land; see section 57 (2) of the Planning Act 2008.
					<p>(Org No. - 05477483) (in respect of a restriction against the disposition of the registered estate on title HS299866)</p> <p>Unknown (in respect of a restrictive covenant on entry C20 on title HS299866)</p> <p>Hartshorne Crossroads Properties Limited c/o Crossroads Truck & Bus Limited Pheasant Drive Birstall Batley WF17 9LR (Org No. - 07969935) (as beneficiary on title HS299866)</p> <p>Bulten Limited 4th Floor 115 George Street Edinburgh EH2 4JN (Org No. - SC085664) (as beneficiary on title</p>	

Land Plans Sheet No.	Plot Number on Land Plans	Extent, description and situation of land	Category 1			Category 2		
			A person is within Category 1 if the applicant, after making diligent inquiry knows that the person is an owner, lessee, tenant (whatever the tenancy period) or occupier of the land; see section 57 (1) of the Planning Act 2008.					
			Freehold or Reputed Freehold Owners	Lessees or Tenants or Reputed Lessees or Tenants	Occupiers or Reputed Occupiers	(b) has power – (i) to sell and convey the land, or (ii) to release the land; see section 57 (2) of the Planning Act 2008.		
						HS299866) Unknown (in respect of apparatus and drainage)		
N/A	6-75	Number No Longer In Use						
6	6-76	No acquisition of 72.06 square metres of grassland west of Nisa Way, Scunthorpe (HS319351 - Absolute Freehold)	Nisa Retail Limited Waldo Way Normanby Enterprise Park Scunthorpe DN15 9GE (Org No. - 00980790)	None	Nisa Retail Limited Waldo Way Normanby Enterprise Park Scunthorpe DN15 9GE (Org No. - 00980790) Unknown (in respect of access on entry C4 on title HS319351) Flixborough Wharf Limited Boothferry Terminal Bridge Street Goole DN14 5SS (Org No. - 01762380) (in respect of access)	HSBC Invoice Finance (UK) Limited 1 Centenary Square Birmingham B1 1HQ 21 Farncombe Road Worthing BN11 2BW (Org No. - 00759657) (in respect of a registered charge on title HS319351) British Steel Corporation Limited 18 Grosvenor Place London SW1X 7HS (Org No. - 00030048) (in respect of a restrictive covenant on entry C8 on title HS319351) North Lincolnshire Borough Council		

Land Plans Sheet No.	Plot Number on Land Plans	Extent, description and situation of land	Category 1			Category 2		
			A person is within Category 1 if the applicant, after making diligent inquiry knows that the person is an owner, lessee, tenant (whatever the tenancy period) or occupier of the land; see section 57 (1) of the Planning Act 2008.					
			Freehold or Reputed Freehold Owners	Lessees or Tenants or Reputed Lessees or Tenants	Occupiers or Reputed Occupiers	(b) has power – (i) to sell and convey the land, or (ii) to release the land; see section 57 (2) of the Planning Act 2008.		
						<p>Church Square House 30-40 High Street Scunthorpe DN15 6NL (in respect of a restrictive covenant on entry C11 on title HS319351)</p> <p>Unknown (in respect of sporting rights and apparatus on entry C4 on title HS319351)</p> <p>Flixborough Wharf Limited Boothferry Terminal Bridge Street Goole DN14 5SS (Org No. - 01762380) (in respect of apparatus and drainage)</p>		
N/A	6-77	Number No Longer In Use						
6	6-78	No acquisition of 90.03 square metres of grassland west of Nisa Way, Scunthorpe (HS319351 - Absolute Freehold)	Nisa Retail Limited Waldo Way Normanby Enterprise Park Scunthorpe DN15 9GE (Org No. - 00980790)	None	Nisa Retail Limited Waldo Way Normanby Enterprise Park Scunthorpe DN15 9GE (Org No. - 00980790)	HSBC Invoice Finance (UK) Limited 1 Centenary Square Birmingham B1 1HQ 21 Farncombe Road Worthing BN11 2BW		

Land Plans Sheet No.	Plot Number on Land Plans	Extent, description and situation of land	Category 1			Category 2
			A person is within Category 1 if the applicant, after making diligent inquiry knows that the person is an owner, lessee, tenant (whatever the tenancy period) or occupier of the land; see section 57 (1) of the Planning Act 2008.			A person is within Category 2 if the applicant, after making diligent inquiry, knows that the person – (a) is interested in the land, or
			Freehold or Reputed Freehold Owners	Lessees or Tenants or Reputed Lessees or Tenants	Occupiers or Reputed Occupiers	(b) has power – (i) to sell and convey the land, or (ii) to release the land; see section 57 (2) of the Planning Act 2008.
				<p>Unknown (in respect of access on entry C4 on title HS319351)</p> <p>Flixborough Wharf Limited Boothferry Terminal Bridge Street Goole DN14 5SS (Org No. - 01762380) (in respect of access)</p>	<p>(Org No. - 00759657) (in respect of a registered charge on title HS319351)</p> <p>British Steel Corporation Limited 18 Grosvenor Place London SW1X 7HS (Org No. - 00030048) (in respect of a restrictive covenant on entry C8 on title HS319351)</p> <p>North Lincolnshire Borough Council Church Square House 30-40 High Street Scunthorpe DN15 6NL (in respect of a restrictive covenant on entry C11 on title HS319351)</p> <p>Unknown (in respect of sporting rights and apparatus on entry C4 on title HS319351)</p> <p>Flixborough Wharf Limited Boothferry Terminal</p>	

Land Plans Sheet No.	Plot Number on Land Plans	Extent, description and situation of land	Category 1			Category 2		
			A person is within Category 1 if the applicant, after making diligent inquiry knows that the person is an owner, lessee, tenant (whatever the tenancy period) or occupier of the land; see section 57 (1) of the Planning Act 2008.					
			Freehold or Reputed Freehold Owners	Lessees or Tenants or Reputed Lessees or Tenants	Occupiers or Reputed Occupiers	(b) has power – (i) to sell and convey the land, or (ii) to release the land; see section 57 (2) of the Planning Act 2008.		
						Bridge Street Goole DN14 5SS (Org No. - 01762380) (in respect of apparatus and drainage)		
6	6-79	No acquisition of 12.72 square metres of grassland west of Nisa Way, Scunthorpe (HS357198 - Absolute Freehold)	Norinco Limited c/o Mike Walsh Estate Office Normanby Scunthorpe DN15 9HS (Org No. - 00566813)	None	Norinco Limited c/o Mike Walsh Estate Office Normanby Scunthorpe DN15 9HS (Org No. - 00566813)	None		
6	6-80	No acquisition of 7.19 square metres of grassland west of Nisa Way, Scunthorpe (Unregistered)	Unknown	None	Unknown	None		
6	6-81	Temporary use of 525.88 square metres of agricultural land south of Stather Road, Flixborough, Scunthorpe (HS388767 - Absolute Freehold)	Derek Elliot Green [REDACTED] [REDACTED] [REDACTED] [REDACTED] [REDACTED] Andrew William Green [REDACTED]	None	Derek Elliot Green [REDACTED] [REDACTED] [REDACTED] [REDACTED] [REDACTED] Andrew William Green [REDACTED]	Barclays Bank Plc 1 Churchill Place London E14 5HP (Org No. - 01026167) (in respect of a registered charge on title HS388767)		

Land Plans Sheet No.	Plot Number on Land Plans	Extent, description and situation of land	Category 1			Category 2		
			A person is within Category 1 if the applicant, after making diligent inquiry knows that the person is an owner, lessee, tenant (whatever the tenancy period) or occupier of the land; see section 57 (1) of the Planning Act 2008.					
			Freehold or Reputed Freehold Owners	Lessees or Tenants or Reputed Lessees or Tenants	Occupiers or Reputed Occupiers	(b) has power – (i) to sell and convey the land, or (ii) to release the land; see section 57 (2) of the Planning Act 2008.		
			Waddingham Gainsborough DN21 4TA Unknown (in respect of mines and minerals)		Waddingham Gainsborough DN21 4TA			
6	6-82	Permanent acquisition of 70.76 square metres of woodland north west of Moat Road, Scunthorpe <i>(HS124941 - Absolute Freehold)</i>	North Lincolnshire Borough Council Church Square House 30-40 High Street Scunthorpe DN15 6NL Unknown (in respect of mines and minerals)	None	North Lincolnshire Borough Council Church Square House 30-40 High Street Scunthorpe DN15 6NL Unknown (in respect of access on entry A3 on title HS124941)	FCC PFI Holdings Limited Ground Floor West 900 Pavilion Drive Northampton Business Park Northampton NN4 7RG (Org No. - 05567306) (in respect of a restriction against the disposition of the registered estate on title HS124941) ABM Precast Solutions Limited Walkers Industrial Estate Ollerton Road Tuxford Newark NG22 0PQ (Org No. - 05477483) (in respect of a restriction against the disposition of the registered estate on title		

Land Plans Sheet No.	Plot Number on Land Plans	Extent, description and situation of land	Category 1			Category 2		
			A person is within Category 1 if the applicant, after making diligent inquiry knows that the person is an owner, lessee, tenant (whatever the tenancy period) or occupier of the land; see section 57 (1) of the Planning Act 2008.					
			Freehold or Reputed Freehold Owners	Lessees or Tenants or Reputed Lessees or Tenants	Occupiers or Reputed Occupiers	(b) has power – (i) to sell and convey the land, or (ii) to release the land; see section 57 (2) of the Planning Act 2008.		
						<p>HS124941)</p> <p>Hartshorne Crossroads Properties Limited c/o Crossroads Truck & Bus Limited Pheasant Drive Birstall Batley WF17 9LR (Org No. - 07969935) (as beneficiary on title HS124941)</p> <p>Unknown (in respect of a restrictive covenant on entry C3, and sporting rights and apparatus on entry A3 on title HS124941)</p>		
6	6-83	<p>New rights over 25.61 square metres of drain and woodland north of Holyrood Drive, Scunthorpe</p> <p><i>(Unregistered)</i></p>	<p>Unknown (in respect of private drain)</p> <p>Norinco Limited c/o Mike Walsh Estate Office Normanby Scunthorpe DN15 9HS (Org No. - 00566813)</p>	None	Unknown (in respect of private drain)	None		

Land Plans Sheet No.	Plot Number on Land Plans	Extent, description and situation of land	Category 1			Category 2		
			A person is within Category 1 if the applicant, after making diligent inquiry knows that the person is an owner, lessee, tenant (whatever the tenancy period) or occupier of the land; see section 57 (1) of the Planning Act 2008.					
			Freehold or Reputed Freehold Owners	Lessees or Tenants or Reputed Lessees or Tenants	Occupiers or Reputed Occupiers	(b) has power – (i) to sell and convey the land, or (ii) to release the land; see section 57 (2) of the Planning Act 2008.		
			(in respect of subsoil) Jonathan Frank Jackson [REDACTED] (in respect of subsoil) Sarah Elisabeth Winkworth-Smith [REDACTED] (in respect of subsoil) William Norman Jackson [REDACTED] (in respect of subsoil)					
6	6-84	Extinguishment of Rights over 21683.47 square metres of shrubbery, woodland, grassland and public right of way (FLIX 175) south of Stather Road, Flixborough,	Norinco Limited c/o Mike Walsh Estate Office Normanby Scunthorpe DN15 9HS	Simon Raymond Ogg [REDACTED]	Simon Raymond Ogg [REDACTED]	Northern Powergrid (Yorkshire) Plc Lloyds Court 78 Grey Street Newcastle Upon Tyne NE1 6AF		

Land Plans Sheet No.	Plot Number on Land Plans	Extent, description and situation of land	Category 1			Category 2		
			A person is within Category 1 if the applicant, after making diligent inquiry knows that the person is an owner, lessee, tenant (whatever the tenancy period) or occupier of the land; see section 57 (1) of the Planning Act 2008.					
			Freehold or Reputed Freehold Owners	Lessees or Tenants or Reputed Lessees or Tenants	Occupiers or Reputed Occupiers	(b) has power – (i) to sell and convey the land, or (ii) to release the land; see section 57 (2) of the Planning Act 2008.		
		Scunthorpe and pylon and electricity cables (HS356328 - Absolute Freehold)	(Org No. - 00566813)	DN15 8RL	DN15 8RL BOC Limited The Priestley Centre 10 Priestley Road The Surrey Research Park Guildford GU2 7XY (Org No. - 00337663) (in respect of access) Cadent Gas Limited Cadent Pilot Way Ansty Coventry CV7 9JU (Org No. - 10080864) (in respect of access) North Lincolnshire Borough Council Church Square House 30-40 High Street Scunthorpe DN15 6NL (in respect of public right of way)	(Org No. - 04112320) (in respect of apparatus) Cadent Gas Limited Cadent Pilot Way Ansty Coventry CV7 9JU (Org No. - 10080864) (in respect of apparatus and a restrictive covenant on entry C2 on title HS356328) BOC Limited The Priestley Centre 10 Priestley Road The Surrey Research Park Guildford GU2 7XY (Org No. - 00337663) (in respect of apparatus and a restrictive covenant on entry C1 on title HS356328)		
7	7-1	Permanent acquisition of 8385.33 square metres of	Flixborough Wharf Limited Boothferry Terminal	None	Flixborough Wharf Limited Boothferry Terminal	HSBC Bank Plc 8 Canada Square		

Land Plans Sheet No.	Plot Number on Land Plans	Extent, description and situation of land	Category 1			Category 2
			A person is within Category 1 if the applicant, after making diligent inquiry knows that the person is an owner, lessee, tenant (whatever the tenancy period) or occupier of the land; see section 57 (1) of the Planning Act 2008.			A person is within Category 2 if the applicant, after making diligent inquiry, knows that the person – (a) is interested in the land, or
			Freehold or Reputed Freehold Owners	Lessees or Tenants or Reputed Lessees or Tenants	Occupiers or Reputed Occupiers	(b) has power – (i) to sell and convey the land, or (ii) to release the land; see section 57 (2) of the Planning Act 2008.
		disused railway line and embankments (Flixborough Mineral Railway) west of Normanby Road, Flixborough, Scunthorpe <i>(HS288295 - Absolute Freehold)</i>	Bridge Street Goole DN14 5SS (Org No. - 01762380)		Bridge Street Goole DN14 5SS (Org No. - 01762380) Vossloh Cogifer UK Limited 80A Scotter Road Scunthorpe DN15 8EF (Org No. - 04114382) (in respect of access) Unknown (in respect of access on entry A3 and A4 on title HS288295) Unknown (in respect of access on entry C3 on title HS288295)	London E14 5HQ (Org No. - 00014259) (in respect of a registered charge on title HS288295) HSBC UK Bank Plc 1 Centenary Square Birmingham B1 1HQ (Org No. - 09928412) (in respect of a registered charge on title HS288295) The North Lincolnshire Green Energy Park Limited Office 71 The Colchester Centre Hawkins Road Colchester HU2 8BA Regents Court Princess Street Hull HU2 8BA (Org No. - 10949653) (in respect of a restriction against the disposition of the registered estate on title HS288295)

Land Plans Sheet No.	Plot Number on Land Plans	Extent, description and situation of land	Category 1			Category 2
			A person is within Category 1 if the applicant, after making diligent inquiry knows that the person is an owner, lessee, tenant (whatever the tenancy period) or occupier of the land; see section 57 (1) of the Planning Act 2008.			A person is within Category 2 if the applicant, after making diligent inquiry, knows that the person – (a) is interested in the land, or
			Freehold or Reputed Freehold Owners	Lessees or Tenants or Reputed Lessees or Tenants	Occupiers or Reputed Occupiers	(b) has power – (i) to sell and convey the land, or (ii) to release the land; see section 57 (2) of the Planning Act 2008.
					<p>Vossloh Cogifer UK Limited 80A Scotter Road Scunthorpe DN15 8EF (Org No. - 04114382) (in respect of a restriction against the disposition of the registered estate on title HS288295, and apparatus and support)</p> <p>Tata Steel UK Limited 18 Grosvenor Place London SW1X 7HS (Org No. - 02280000) (in respect of a restrictive covenant on entry C8 on title HS288295)</p> <p>Unknown (in respect of apparatus on entry A3 and A4 on title HS288295)</p> <p>Northern Powergrid (Yorkshire) Plc Lloyds Court 78 Grey Street Newcastle Upon Tyne NE1 6AF</p>	

Land Plans Sheet No.	Plot Number on Land Plans	Extent, description and situation of land	Category 1			Category 2
			A person is within Category 1 if the applicant, after making diligent inquiry knows that the person is an owner, lessee, tenant (whatever the tenancy period) or occupier of the land; see section 57 (1) of the Planning Act 2008.			A person is within Category 2 if the applicant, after making diligent inquiry, knows that the person – (a) is interested in the land, or
			Freehold or Reputed Freehold Owners	Lessees or Tenants or Reputed Lessees or Tenants	Occupiers or Reputed Occupiers	(b) has power – (i) to sell and convey the land, or (ii) to release the land; see section 57 (2) of the Planning Act 2008.
						(Org No. - 04112320) (in respect of apparatus) Unknown (in respect of apparatus, drainage, sporting rights and restrictive covenants on entry C3 on title HS288295)
7	7-2	Permanent acquisition of 123.25 square metres of public highway (Normanby Road) and bridge structure over disused railway line (Flixborough Mineral Railway), Flixborough, Scunthorpe <i>(Unregistered)</i>	North Lincolnshire Borough Council Church Square House 30-40 High Street Scunthorpe DN15 6NL (in respect of public highway above) Flixborough Wharf Limited Boothferry Terminal Bridge Street Goole DN14 5SS (Org No. - 01762380) (in respect of reputed railway below)	None	North Lincolnshire Borough Council Church Square House 30-40 High Street Scunthorpe DN15 6NL (in respect of public highway above) Flixborough Wharf Limited Boothferry Terminal Bridge Street Goole DN14 5SS (Org No. - 01762380) (in respect of reputed railway below)	Anglian Water Services Limited Lancaster House Lancaster Way Ermine Business Park Huntingdon PE29 6XU (Org No. - 02366656) (in respect of apparatus) British Telecommunications Public Limited Company 1 Braham Street London E1 8EE (Org No. - 01800000) (in respect of apparatus)
7	7-3	Permanent acquisition of 14165.64 square metres of disused railway line and embankments (Flixborough	Flixborough Wharf Limited Boothferry Terminal Bridge Street Goole	None	Flixborough Wharf Limited Boothferry Terminal Bridge Street Goole	HSBC Bank Plc 8 Canada Square London E14 5HQ

Land Plans Sheet No.	Plot Number on Land Plans	Extent, description and situation of land	Category 1			Category 2
			A person is within Category 1 if the applicant, after making diligent inquiry knows that the person is an owner, lessee, tenant (whatever the tenancy period) or occupier of the land; see section 57 (1) of the Planning Act 2008.			A person is within Category 2 if the applicant, after making diligent inquiry, knows that the person – (a) is interested in the land, or
			Freehold or Reputed Freehold Owners	Lessees or Tenants or Reputed Lessees or Tenants	Occupiers or Reputed Occupiers	(b) has power – (i) to sell and convey the land, or (ii) to release the land; see section 57 (2) of the Planning Act 2008.
		Mineral Railway) east of Normanby Road, Flixborough, Scunthorpe (HS288295 - Absolute Freehold)	DN14 5SS (Org No. - 01762380)		DN14 5SS (Org No. - 01762380) Vossloh Cogifer UK Limited 80A Scotter Road Scunthorpe DN15 8EF (Org No. - 04114382) (in respect of access) Unknown (in respect of access on entry A3 and A4 on title HS288295) Unknown (in respect of access on entry C5 on title HS288295) Unknown (in respect of access on entry A2 on title HS288295)	(Org No. - 00014259) (in respect of a registered charge on title HS288295) HSBC UK Bank Plc 1 Centenary Square Birmingham B1 1HQ (Org No. - 09928412) (in respect of a registered charge on title HS288295) The North Lincolnshire Green Energy Park Limited <u>Office 71</u> <u>The Colchester Centre</u> <u>Hawkins Road</u> <u>Colchester</u> <u>HU2 8BA Regents Court</u> <u>Princess Street</u> <u>Hull</u> <u>HU2 8BA</u> (Org No. - 10949653) (in respect of a restriction against the disposition of the registered estate on title HS288295) Vossloh Cogifer UK Limited 80A Scotter Road Scunthorpe

Land Plans Sheet No.	Plot Number on Land Plans	Extent, description and situation of land	Category 1			Category 2
			A person is within Category 1 if the applicant, after making diligent inquiry knows that the person is an owner, lessee, tenant (whatever the tenancy period) or occupier of the land; see section 57 (1) of the Planning Act 2008.			A person is within Category 2 if the applicant, after making diligent inquiry, knows that the person – (a) is interested in the land, or
			Freehold or Reputed Freehold Owners	Lessees or Tenants or Reputed Lessees or Tenants	Occupiers or Reputed Occupiers	(b) has power – (i) to sell and convey the land, or (ii) to release the land; see section 57 (2) of the Planning Act 2008.
					<p>DN15 8EF (Org No. - 04114382) (in respect of a restriction against the disposition of the registered estate on title HS288295, and restrictive covenants and apparatus on entry C8 on said title)</p> <p>Tata Steel UK Limited 18 Grosvenor Place London SW1X 7HS (Org No. - 02280000) (in respect of a restrictive covenant on entry C8 on title HS288295)</p> <p>Unknown (in respect of apparatus on entry A3 and A4 on title HS288295)</p> <p>Unknown (in respect of apparatus on entry A2 on title HS288295)</p> <p>Unknown (in respect of apparatus, drainage and sporting rights</p>	

Land Plans Sheet No.	Plot Number on Land Plans	Extent, description and situation of land	Category 1			Category 2
			A person is within Category 1 if the applicant, after making diligent inquiry knows that the person is an owner, lessee, tenant (whatever the tenancy period) or occupier of the land; see section 57 (1) of the Planning Act 2008.			A person is within Category 2 if the applicant, after making diligent inquiry, knows that the person – (a) is interested in the land, or
			Freehold or Reputed Freehold Owners	Lessees or Tenants or Reputed Lessees or Tenants	Occupiers or Reputed Occupiers	(b) has power – (i) to sell and convey the land, or (ii) to release the land; see section 57 (2) of the Planning Act 2008.
						on entry C5 on title HS288295) British Telecommunications Public Limited Company 1 Braham Street London E1 8EE (Org No. - 01800000) (in respect of apparatus)
7	7-4	Permanent acquisition of 103.14 square metres of unnamed track east of Normanby Road, Flixborough, Scunthorpe <i>(HS356908 - Absolute Freehold)</i>	The Normanby Estate Company Limited c/o Mike Walsh Estate Office Normanby Scunthorpe DN15 9HS (Org No. - 00169193)	None	The Normanby Estate Company Limited c/o Mike Walsh Estate Office Normanby Scunthorpe DN15 9HS (Org No. - 00169193)	Unknown (in respect of a restrictive covenant on entry C2 on title HS356908)
7	7-5	Permanent acquisition of 147.79 square metres of unnamed track crossing disused railway line (Flixborough Mineral Railway) east of Normanby Road, Flixborough, Scunthorpe <i>(HS288295 - Absolute Freehold)</i>	Flixborough Wharf Limited Boothferry Terminal Bridge Street Goole DN14 5SS (Org No. - 01762380)	None	Flixborough Wharf Limited Boothferry Terminal Bridge Street Goole DN14 5SS (Org No. - 01762380) Bagmoor Wind Limited C/O Great Lakes Insurance Se Uk Branch 10 Fenchurch Avenue London	HSBC Bank Plc 8 Canada Square London E14 5HQ (Org No. - 00014259) (in respect of a registered charge on title HS288295) HSBC UK Bank Plc 1 Centenary Square Birmingham B1 1HQ

Land Plans Sheet No.	Plot Number on Land Plans	Extent, description and situation of land	Category 1			Category 2
			A person is within Category 1 if the applicant, after making diligent inquiry knows that the person is an owner, lessee, tenant (whatever the tenancy period) or occupier of the land; see section 57 (1) of the Planning Act 2008.			A person is within Category 2 if the applicant, after making diligent inquiry, knows that the person – (a) is interested in the land, or
			Freehold or Reputed Freehold Owners	Lessees or Tenants or Reputed Lessees or Tenants	Occupiers or Reputed Occupiers	(b) has power – (i) to sell and convey the land, or (ii) to release the land; see section 57 (2) of the Planning Act 2008.
					EC3M 5BN (Org No. - 05059484) (in respect of access) Vossloh Cogifer UK Limited 80A Scotter Road Scunthorpe DN15 8EF (Org No. - 04114382) (in respect of access) Unknown (in respect of access on entry A3 and A4 on title HS288295) Unknown (in respect of access on entry C5 on title HS288295)	(Org No. - 09928412) (in respect of a registered charge on title HS288295) The North Lincolnshire Green Energy Park Limited Office 71 The Colchester Centre Hawkins Road Colchester HU2 8BA Regents Court Princess Street Hull HU2 8BA (Org No. - 10949653) (in respect of a restriction against the disposition of the registered estate on title HS288295) Vossloh Cogifer UK Limited 80A Scotter Road Scunthorpe DN15 8EF (Org No. - 04114382) (in respect of a restriction against the disposition of the registered estate on title HS288295, and restrictive covenants and apparatus on

Land Plans Sheet No.	Plot Number on Land Plans	Extent, description and situation of land	Category 1			Category 2		
			A person is within Category 1 if the applicant, after making diligent inquiry knows that the person is an owner, lessee, tenant (whatever the tenancy period) or occupier of the land; see section 57 (1) of the Planning Act 2008.					
			Freehold or Reputed Freehold Owners	Lessees or Tenants or Reputed Lessees or Tenants	Occupiers or Reputed Occupiers	(b) has power – (i) to sell and convey the land, or (ii) to release the land; see section 57 (2) of the Planning Act 2008.		
						<p>entry C8 on said title)</p> <p>Tata Steel UK Limited 18 Grosvenor Place London SW1X 7HS (Org No. - 02280000) (in respect of a restrictive covenant on entry C8 on title HS288295)</p> <p>Unknown (in respect of apparatus on entry A3 and A4 on title HS288295)</p> <p>Bagmoor Wind Limited C/O Great Lakes Insurance Se Uk Branch 10 Fenchurch Avenue London EC3M 5BN (Org No. - 05059484) (in respect of apparatus)</p> <p>Unknown (in respect of apparatus, drainage and sporting rights on entry C5 on title HS288295)</p>		

Land Plans Sheet No.	Plot Number on Land Plans	Extent, description and situation of land	Category 1			Category 2		
			A person is within Category 1 if the applicant, after making diligent inquiry knows that the person is an owner, lessee, tenant (whatever the tenancy period) or occupier of the land; see section 57 (1) of the Planning Act 2008.					
			Freehold or Reputed Freehold Owners	Lessees or Tenants or Reputed Lessees or Tenants	Occupiers or Reputed Occupiers	(b) has power – (i) to sell and convey the land, or (ii) to release the land; see section 57 (2) of the Planning Act 2008.		
7	7-6	Permanent acquisition of 53.57 square metres of unnamed track east of Normanby Road, Flixborough, Scunthorpe <i>(HS253434 - Absolute Freehold)</i>	The Normanby Estate Company Limited c/o Mike Walsh Estate Office Normanby Scunthorpe DN15 9HS (Org No. - 00169193)	County Turf Farm Limited FAO: Andie Sheard Low Santon Farm Appleby Scunthorpe DN15 0DF (Org No. - 13018751)	County Turf Farm Limited FAO: Andie Sheard Low Santon Farm Appleby Scunthorpe DN15 0DF (Org No. - 13018751) Unknown (in respect of access on entry C1 on title HS253434)	Tata Steel UK Limited 18 Grosvenor Place London SW1X 7HS (Org No. - 02280000) (in respect of a restrictive covenant on entry C4 on title HS253434) Unknown (in respect of drainage, sporting rights and a restrictive covenant on entry C1 on title HS253434) Bagmoor Wind Limited C/O Great Lakes Insurance Se Uk Branch 10 Fenchurch Avenue London EC3M 5BN (Org No. - 05059484) (as beneficiary on title HS253434)		
7	7-7	Permanent acquisition of 18732.44 square metres of disused railway line and embankments (Flixborough Mineral Railway) east of	Flixborough Wharf Limited Boothferry Terminal Bridge Street Goole DN14 5SS	None	Flixborough Wharf Limited Boothferry Terminal Bridge Street Goole DN14 5SS	HSBC Bank Plc 8 Canada Square London E14 5HQ (Org No. - 00014259) (in respect of a registered		

Land Plans Sheet No.	Plot Number on Land Plans	Extent, description and situation of land	Category 1			Category 2
			A person is within Category 1 if the applicant, after making diligent inquiry knows that the person is an owner, lessee, tenant (whatever the tenancy period) or occupier of the land; see section 57 (1) of the Planning Act 2008.			A person is within Category 2 if the applicant, after making diligent inquiry, knows that the person – (a) is interested in the land, or
			Freehold or Reputed Freehold Owners	Lessees or Tenants or Reputed Lessees or Tenants	Occupiers or Reputed Occupiers	(b) has power – (i) to sell and convey the land, or (ii) to release the land; see section 57 (2) of the Planning Act 2008.
		Normanby Road, Flixborough, Scunthorpe (HS288295 - Absolute Freehold)	(Org No. - 01762380)		(Org No. - 01762380) Vossloh Cogifer UK Limited 80A Scotter Road Scunthorpe DN15 8EF (Org No. - 04114382) (in respect of access) The Normanby Estate Company Limited c/o Mike Walsh Estate Office Normanby Scunthorpe DN15 9HS (Org No. - 00169193) (in respect of access) Unknown (in respect of access on entry A3 and A4 on title HS288295) Unknown (in respect of access on entry C5 on title HS288295)	charge on title HS288295) HSBC UK Bank Plc 1 Centenary Square Birmingham B1 1HQ (Org No. - 09928412) (in respect of a registered charge on title HS288295) The North Lincolnshire Green Energy Park Limited Office 71 The Colchester Centre Hawkins Road Colchester HU2 8BA Regents Court Princess Street Hull HU2 8BA (Org No. - 10949653) (in respect of a restriction against the disposition of the registered estate on title HS288295) Vossloh Cogifer UK Limited 80A Scotter Road Scunthorpe DN15 8EF (Org No. - 04114382)

Land Plans Sheet No.	Plot Number on Land Plans	Extent, description and situation of land	Category 1			Category 2
			A person is within Category 1 if the applicant, after making diligent inquiry knows that the person is an owner, lessee, tenant (whatever the tenancy period) or occupier of the land; see section 57 (1) of the Planning Act 2008.			A person is within Category 2 if the applicant, after making diligent inquiry, knows that the person – (a) is interested in the land, or
			Freehold or Reputed Freehold Owners	Lessees or Tenants or Reputed Lessees or Tenants	Occupiers or Reputed Occupiers	(b) has power – (i) to sell and convey the land, or (ii) to release the land; see section 57 (2) of the Planning Act 2008.
					<p>(in respect of a restriction against the disposition of the registered estate on title HS288295, and restrictive covenants and apparatus on entry C8 on said title)</p> <p>Tata Steel UK Limited 18 Grosvenor Place London SW1X 7HS (Org No. - 02280000) (in respect of a restrictive covenant on entry C8 on title HS288295)</p> <p>The Normanby Estate Company Limited c/o Mike Walsh Estate Office Normanby Scunthorpe DN15 9HS (Org No. - 00169193) (in respect of drainage, apparatus, sporting rights and a restrictive covenant on entry C4 and C5 on title HS288295)</p> <p>Unknown (in respect of apparatus on</p>	

Land Plans Sheet No.	Plot Number on Land Plans	Extent, description and situation of land	Category 1			Category 2		
			A person is within Category 1 if the applicant, after making diligent inquiry knows that the person is an owner, lessee, tenant (whatever the tenancy period) or occupier of the land; see section 57 (1) of the Planning Act 2008.					
			Freehold or Reputed Freehold Owners	Lessees or Tenants or Reputed Lessees or Tenants	Occupiers or Reputed Occupiers	(b) has power – (i) to sell and convey the land, or (ii) to release the land; see section 57 (2) of the Planning Act 2008.		
						entry A3 and A4 on title HS288295) Unknown (in respect of apparatus, drainage and sporting rights on entry C5 on title HS288295)		
8	8-1	New rights over 8.91 square metres of grassland west of High Street, Dragonby, Scunthorpe and electricity cables <i>(HS132853 - Absolute Freehold)</i> <i>(HS288970 - Absolute Freehold)</i>	SBR Foxhills Limited Sbr House Winterton Road Scunthorpe DN15 0DH (Org No. - 10988439) Vossloh Cogifer UK Limited 80A Scotter Road Scunthorpe DN15 8EF (Org No. - 04114382) Unknown (in respect of mines and minerals)	None	SBR Foxhills Limited Sbr House Winterton Road Scunthorpe DN15 0DH (Org No. - 10988439) Vossloh Cogifer UK Limited 80A Scotter Road Scunthorpe DN15 8EF (Org No. - 04114382) Unknown (in respect of access on entry C2 and C3 on title HS288970)	North Lincolnshire Borough Council Church Square House 30-40 High Street Scunthorpe DN15 6NL (in respect of a restriction against the disposition of the registered estate on title HS288970) Unknown (in respect of drainage, sporting rights and a restrictive covenant on entry C2 and C3 on title HS288970) Northern Powergrid (Yorkshire) Plc Lloyds Court 78 Grey Street Newcastle Upon Tyne NE1 6AF		

Land Plans Sheet No.	Plot Number on Land Plans	Extent, description and situation of land	Category 1			Category 2		
			A person is within Category 1 if the applicant, after making diligent inquiry knows that the person is an owner, lessee, tenant (whatever the tenancy period) or occupier of the land; see section 57 (1) of the Planning Act 2008.					
			Freehold or Reputed Freehold Owners	Lessees or Tenants or Reputed Lessees or Tenants	Occupiers or Reputed Occupiers	(b) has power – (i) to sell and convey the land, or (ii) to release the land; see section 57 (2) of the Planning Act 2008.		
						(Org No. - 04112320) (in respect of apparatus)		
8	8-2	New rights over 41255.30 square metres of industrial premises known as (Dragonby Mine, DN15 8FA) and disused railway lines (Flixborough Mineral Railway), Dragonby, Scunthorpe <i>(HS288970 - Absolute Freehold)</i>	Vossloh Cogifer UK Limited 80A Scotter Road Scunthorpe DN15 8EF (Org No. - 04114382)	None	Vossloh Cogifer UK Limited 80A Scotter Road Scunthorpe DN15 8EF (Org No. - 04114382) North Lincolnshire Borough Council Church Square House 30-40 High Street Scunthorpe DN15 6NL (in respect of right of way) Unknown (in respect of access on entry C2 and C3 on title HS288970) Flixborough Wharf Limited Boothferry Terminal Bridge Street Goole DN14 5SS (Org No. - 01762380) (in respect of access)	Tata Steel UK Limited 18 Grosvenor Place London SW1X 7HS (Org No. - 02280000) (in respect of a restriction against the disposition of the registered estate on title HS288970) North Lincolnshire Borough Council Church Square House 30-40 High Street Scunthorpe DN15 6NL (in respect of a restriction against the disposition of the registered estate on title HS288970) Unknown (in respect of drainage, sporting rights and a restrictive covenant on entry C2 and C3 on title HS288970)		

Land Plans Sheet No.	Plot Number on Land Plans	Extent, description and situation of land	Category 1			Category 2
			A person is within Category 1 if the applicant, after making diligent inquiry knows that the person is an owner, lessee, tenant (whatever the tenancy period) or occupier of the land; see section 57 (1) of the Planning Act 2008.			A person is within Category 2 if the applicant, after making diligent inquiry, knows that the person – (a) is interested in the land, or
			Freehold or Reputed Freehold Owners	Lessees or Tenants or Reputed Lessees or Tenants	Occupiers or Reputed Occupiers	(b) has power – (i) to sell and convey the land, or (ii) to release the land; see section 57 (2) of the Planning Act 2008.
					<p>Unknown (in respect of a restrictive covenant on entry C4 and C5 on title HS288970)</p> <p>Anglian Water Services Limited Lancaster House Lancaster Way Ermine Business Park Huntingdon PE29 6XU (Org No. - 02366656) (in respect of apparatus)</p> <p>Northern Powergrid (Yorkshire) Plc Lloyds Court 78 Grey Street Newcastle Upon Tyne NE1 6AF (Org No. - 04112320) (in respect of apparatus)</p> <p>Tata Steel UK Limited 18 Grosvenor Place London SW1X 7HS (Org No. - 02280000) (in respect of unknown rights and a restrictive covenant on</p>	

Land Plans Sheet No.	Plot Number on Land Plans	Extent, description and situation of land	Category 1			Category 2
			A person is within Category 1 if the applicant, after making diligent inquiry knows that the person is an owner, lessee, tenant (whatever the tenancy period) or occupier of the land; see section 57 (1) of the Planning Act 2008.			A person is within Category 2 if the applicant, after making diligent inquiry, knows that the person – (a) is interested in the land, or
			Freehold or Reputed Freehold Owners	Lessees or Tenants or Reputed Lessees or Tenants	Occupiers or Reputed Occupiers	(b) has power – (i) to sell and convey the land, or (ii) to release the land; see section 57 (2) of the Planning Act 2008.
						<p>entry A4, C4 and C5 on title HS288970)</p> <p>Flixborough Wharf Limited Boothferry Terminal Bridge Street Goole DN14 5SS (Org No. - 01762380) (in respect of apparatus and support)</p> <p>Unknown (in respect of unknown rights on entry C1 on title HS288970)</p>
8	8-3	<p>New rights over 9404.24 square metres of disused railway line (Flixborough Mineral Railway) west of High Street, Dragonby, Scunthorpe and electricity cables</p> <p><i>(Unregistered)</i></p>	<p>Network Rail Infrastructure Limited 1 Eversholt Street London NW1 2DN (Org No. - 02904587)</p>	None	<p>Network Rail Infrastructure Limited 1 Eversholt Street London NW1 2DN (Org No. - 02904587)</p> <p>Flixborough Wharf Limited Boothferry Terminal Bridge Street Goole DN14 5SS (Org No. - 01762380) (in respect of access)</p>	<p>Anglian Water Services Limited Lancaster House Lancaster Way Ermine Business Park Huntingdon PE29 6XU (Org No. - 02366656) (in respect of apparatus)</p> <p>Northern Powergrid (Yorkshire) Plc Lloyds Court 78 Grey Street Newcastle Upon Tyne</p>

Land Plans Sheet No.	Plot Number on Land Plans	Extent, description and situation of land	Category 1			Category 2
			A person is within Category 1 if the applicant, after making diligent inquiry knows that the person is an owner, lessee, tenant (whatever the tenancy period) or occupier of the land; see section 57 (1) of the Planning Act 2008.			A person is within Category 2 if the applicant, after making diligent inquiry, knows that the person – (a) is interested in the land, or
			Freehold or Reputed Freehold Owners	Lessees or Tenants or Reputed Lessees or Tenants	Occupiers or Reputed Occupiers	(b) has power – (i) to sell and convey the land, or (ii) to release the land; see section 57 (2) of the Planning Act 2008.
						<p>NE1 6AF (Org No. - 04112320) (in respect of apparatus)</p> <p>Flixborough Wharf Limited Boothferry Terminal Bridge Street Goole DN14 5SS (Org No. - 01762380) (in respect of apparatus and support)</p>
8	8-4	New rights over 594.39 square metres of unnamed track west of High Street, Dragonby, Scunthorpe (HS289278 - Absolute Freehold)	North Lincolnshire Borough Council Church Square House 30-40 High Street Scunthorpe DN15 6NL	None	North Lincolnshire Borough Council Church Square House 30-40 High Street Scunthorpe DN15 6NL Vossloh Cogifer UK Limited 80A Scotter Road Scunthorpe DN15 8EF (Org No. - 04114382) (in respect of access)	Anglian Water Services Limited Lancaster House Lancaster Way Ermine Business Park Huntingdon PE29 6XU (Org No. - 02366656) (in respect of apparatus)
8	8-5	New rights over 236.57 square metres of unnamed track west	North Lincolnshire Borough Council Church Square House 30-40 High Street	None	North Lincolnshire Borough Council Church Square House 30-40 High Street	Anglian Water Services Limited Lancaster House Lancaster Way

Land Plans Sheet No.	Plot Number on Land Plans	Extent, description and situation of land	Category 1			Category 2
			A person is within Category 1 if the applicant, after making diligent inquiry knows that the person is an owner, lessee, tenant (whatever the tenancy period) or occupier of the land; see section 57 (1) of the Planning Act 2008.			A person is within Category 2 if the applicant, after making diligent inquiry, knows that the person – (a) is interested in the land, or
			Freehold or Reputed Freehold Owners	Lessees or Tenants or Reputed Lessees or Tenants	Occupiers or Reputed Occupiers	(b) has power – (i) to sell and convey the land, or (ii) to release the land; see section 57 (2) of the Planning Act 2008.
		of High Street, Dragonby, Scunthorpe <i>(HS289280 - Absolute Freehold)</i>	Scunthorpe DN15 6NL		Scunthorpe DN15 6NL Vossloh Cogifer UK Limited 80A Scotter Road Scunthorpe DN15 8EF (Org No. - 04114382) (in respect of access) Tata Steel UK Limited 18 Grosvenor Place London SW1X 7HS (Org No. - 02280000) (in respect of access)	Ermine Business Park Huntingdon PE29 6XU (Org No. - 02366656) (in respect of apparatus) Unknown (in respect of unknown rights on entry C1 on title HS289280) Tata Steel UK Limited 18 Grosvenor Place London SW1X 7HS (Org No. - 02280000) (in respect of drainage and support)
8	8-6	New rights over 2840.55 square metres of unnamed track west of High Street, Dragonby, Scunthorpe <i>(HS273393 - Absolute Freehold)</i>	North Lincolnshire Borough Council Church Square House 30-40 High Street Scunthorpe DN15 6NL Unknown (in respect of mines and minerals)	None	North Lincolnshire Borough Council Church Square House 30-40 High Street Scunthorpe DN15 6NL Vossloh Cogifer UK Limited 80A Scotter Road Scunthorpe DN15 8EF (Org No. - 04114382)	Flixborough Wharf Limited Boothferry Terminal Bridge Street Goole DN14 5SS (Org No. - 01762380) (in respect of a restrictive covenant, apparatus and covenants on entry C8 on title HS273393) Unknown (in respect of a restrictive

Land Plans Sheet No.	Plot Number on Land Plans	Extent, description and situation of land	Category 1			Category 2
			A person is within Category 1 if the applicant, after making diligent inquiry knows that the person is an owner, lessee, tenant (whatever the tenancy period) or occupier of the land; see section 57 (1) of the Planning Act 2008.			A person is within Category 2 if the applicant, after making diligent inquiry, knows that the person – (a) is interested in the land, or
			Freehold or Reputed Freehold Owners	Lessees or Tenants or Reputed Lessees or Tenants	Occupiers or Reputed Occupiers	(b) has power – (i) to sell and convey the land, or (ii) to release the land; see section 57 (2) of the Planning Act 2008.
					<p>(in respect of access)</p> <p>Unknown (in respect of access on entry C4 on title HS273393)</p> <p>Flixborough Wharf Limited Boothferry Terminal Bridge Street Goole DN14 5SS (Org No. - 01762380) (in respect of access)</p> <p>Unknown (in respect of access on entry A3 on title HS273393)</p> <p>covenant on entry C1, and sporting rights and apparatus on entry A3 on title HS273393)</p> <p>Vossloh Cogifer UK Limited 80A Scotter Road Scunthorpe DN15 8EF (Org No. - 04114382) (in respect of a restrictive covenant, apparatus and covenants on entry C7, C8 and C9 on title HS273393)</p> <p>Unknown (in respect of a restrictive covenant on entry C2 on title HS273393)</p> <p>Anglian Water Services Limited Lancaster House Lancaster Way Ermine Business Park Huntingdon PE29 6XU (Org No. - 02366656) (in respect of apparatus)</p>	
8	8-7	New rights over 9161.14 square metres of unnamed	North Lincolnshire Borough Council	None	North Lincolnshire Borough Council	The Normanby Estate Company Limited

Land Plans Sheet No.	Plot Number on Land Plans	Extent, description and situation of land	Category 1			Category 2	
			A person is within Category 1 if the applicant, after making diligent inquiry knows that the person is an owner, lessee, tenant (whatever the tenancy period) or occupier of the land; see section 57 (1) of the Planning Act 2008.				
			Freehold or Reputed Freehold Owners	Lessees or Tenants or Reputed Lessees or Tenants	Occupiers or Reputed Occupiers	(b) has power – (i) to sell and convey the land, or (ii) to release the land; see section 57 (2) of the Planning Act 2008.	
		track and grassland west of High Street, Dragonby, Scunthorpe (HS224065 - Absolute Freehold)	Church Square House 30-40 High Street Scunthorpe DN15 6NL Unknown (in respect of mines and minerals)		Church Square House 30-40 High Street Scunthorpe DN15 6NL The Normanby Estate Company Limited c/o Mike Walsh Estate Office Normanby Scunthorpe DN15 9HS (Org No. - 00169193) (in respect of access) Unknown (in respect of access on entry A2 on title HS224065) Vossloh Cogifer UK Limited 80A Scotter Road Scunthorpe DN15 8EF (Org No. - 04114382) (in respect of access) Flixborough Wharf Limited Boothferry Terminal Bridge Street Goole DN14 5SS	c/o Mike Walsh Estate Office Normanby Scunthorpe DN15 9HS (Org No. - 00169193) (in respect of a restrictive covenant on entry C6, drainage and covenants on title HS224065) Vossloh Cogifer UK Limited 80A Scotter Road Scunthorpe DN15 8EF (Org No. - 04114382) (in respect of a restrictive covenant on entry C6 and C7, drainage and covenants on title HS224065) Unknown (in respect of a restrictive covenant on entry A2 on title HS224065) Flixborough Wharf Limited Boothferry Terminal Bridge Street Goole DN14 5SS	

Land Plans Sheet No.	Plot Number on Land Plans	Extent, description and situation of land	Category 1			Category 2
			A person is within Category 1 if the applicant, after making diligent inquiry knows that the person is an owner, lessee, tenant (whatever the tenancy period) or occupier of the land; see section 57 (1) of the Planning Act 2008.			A person is within Category 2 if the applicant, after making diligent inquiry, knows that the person – (a) is interested in the land, or
			Freehold or Reputed Freehold Owners	Lessees or Tenants or Reputed Lessees or Tenants	Occupiers or Reputed Occupiers	(b) has power – (i) to sell and convey the land, or (ii) to release the land; see section 57 (2) of the Planning Act 2008.
					(Org No. - 01762380) (in respect of access)	(Org No. - 01762380) (in respect of a restrictive covenant on entry C6, drainage and covenants on title HS224065) Unknown (in respect of a restrictive covenant on entry C1, and sporting rights and apparatus on entry A2 on title HS224065) Unknown (in respect of a restrictive covenant on entry C2 on title HS224065) Anglian Water Services Limited Lancaster House Lancaster Way Ermine Business Park Huntingdon PE29 6XU (Org No. - 02366656) (in respect of apparatus)
8	8-8	New rights over 17101.54 square metres of unnamed track, grassland and woodland	North Lincolnshire Borough Council Church Square House 30-40 High Street	None	North Lincolnshire Borough Council Church Square House 30-40 High Street	FCC PFI Holdings Limited Ground Floor West 900 Pavilion Drive Northampton Business Park

Land Plans Sheet No.	Plot Number on Land Plans	Extent, description and situation of land	Category 1			Category 2
			<i>A person is within Category 1 if the applicant, after making diligent inquiry knows that the person is an owner, lessee, tenant (whatever the tenancy period) or occupier of the land; see section 57 (1) of the Planning Act 2008.</i>			<i>A person is within Category 2 if the applicant, after making diligent inquiry, knows that the person – (a) is interested in the land, or</i>
			Freehold or Reputed Freehold Owners	Lessees or Tenants or Reputed Lessees or Tenants	Occupiers or Reputed Occupiers	<i>(b) has power – (i) to sell and convey the land, or (ii) to release the land; see section 57 (2) of the Planning Act 2008.</i>
		east of Normanby Road, Flixborough, Scunthorpe <i>(HS124941 - Absolute Freehold)</i>	Scunthorpe DN15 6NL Unknown (in respect of mines and minerals)		Scunthorpe DN15 6NL Vossloh Cogifer UK Limited 80A Scotter Road Scunthorpe DN15 8EF (Org No. - 04114382) (in respect of access) Unknown (in respect of access on entry A12, A14 and A15 on title HS124941)	Northampton NN4 7RG (Org No. - 05567306) (in respect of a restriction against the disposition of the registered estate on title HS124941) ABM Precast Solutions Limited Walkers Industrial Estate Ollerton Road Tuxford Newark NG22 0PQ (Org No. - 05477483) (in respect of a restriction against the disposition of the registered estate on title HS124941) Hartshorne Crossroads Properties Limited c/o Crossroads Truck & Bus Limited Pheasant Drive Birstall Batley WF17 9LR (Org No. - 07969935) (as beneficiary on title

Land Plans Sheet No.	Plot Number on Land Plans	Extent, description and situation of land	Category 1			Category 2
			A person is within Category 1 if the applicant, after making diligent inquiry knows that the person is an owner, lessee, tenant (whatever the tenancy period) or occupier of the land; see section 57 (1) of the Planning Act 2008.			A person is within Category 2 if the applicant, after making diligent inquiry, knows that the person – (a) is interested in the land, or
			Freehold or Reputed Freehold Owners	Lessees or Tenants or Reputed Lessees or Tenants	Occupiers or Reputed Occupiers	(b) has power – (i) to sell and convey the land, or (ii) to release the land; see section 57 (2) of the Planning Act 2008.
					<p>HS124941)</p> <p>Northern Powergrid (Yorkshire) Plc Lloyds Court 78 Grey Street Newcastle Upon Tyne NE1 6AF (Org No. - 04112320) (in respect of apparatus)</p> <p>Bagmoor Wind Limited C/O Great Lakes Insurance Se Uk Branch 10 Fenchurch Avenue London EC3M 5BN (Org No. - 05059484) (in respect of easement)</p> <p>British Telecommunications Public Limited Company 1 Braham Street London E1 8EE (Org No. - 01800000) (in respect of apparatus)</p> <p>Unknown (in respect of drainage and toxic waste tipping on entry</p>	

Land Plans Sheet No.	Plot Number on Land Plans	Extent, description and situation of land	Category 1			Category 2		
			A person is within Category 1 if the applicant, after making diligent inquiry knows that the person is an owner, lessee, tenant (whatever the tenancy period) or occupier of the land; see section 57 (1) of the Planning Act 2008.					
			Freehold or Reputed Freehold Owners	Lessees or Tenants or Reputed Lessees or Tenants	Occupiers or Reputed Occupiers	(b) has power – (i) to sell and convey the land, or (ii) to release the land; see section 57 (2) of the Planning Act 2008.		
						A12, A14 and A15 on title HS124941) Unknown (in respect of a restrictive covenant on entry C3 on title HS124941) Unknown (in respect of a restrictive covenant on entry C19 on title HS124941)		
8	8-9	New rights over 68.46 square metres of woodland north of High Street, Dragonby, Scunthorpe <i>(HS356908 - Absolute Freehold)</i>	The Normanby Estate Company Limited c/o Mike Walsh Estate Office Normanby Scunthorpe DN15 9HS (Org No. - 00169193)	None	The Normanby Estate Company Limited c/o Mike Walsh Estate Office Normanby Scunthorpe DN15 9HS (Org No. - 00169193)	Unknown (in respect of a restrictive covenant on entry C2 on title HS356908)		
8	8-10	Permanent acquisition of 13498.98 square metres of disused railway line and embankments (Flixborough Mineral Railway) north of High Street, Dragonby, Scunthorpe and electricity cables	Vossloh Cogifer UK Limited 80A Scotter Road Scunthorpe DN15 8EF (Org No. - 04114382)	None	Vossloh Cogifer UK Limited 80A Scotter Road Scunthorpe DN15 8EF (Org No. - 04114382) North Lincolnshire Borough Council Church Square House	Tata Steel UK Limited 18 Grosvenor Place London SW1X 7HS (Org No. - 02280000) (in respect of a restriction against the disposition of the registered estate, apparatus, drainage, covenants and		

Land Plans Sheet No.	Plot Number on Land Plans	Extent, description and situation of land	Category 1			Category 2
			A person is within Category 1 if the applicant, after making diligent inquiry knows that the person is an owner, lessee, tenant (whatever the tenancy period) or occupier of the land; see section 57 (1) of the Planning Act 2008.			A person is within Category 2 if the applicant, after making diligent inquiry, knows that the person – (a) is interested in the land, or
			Freehold or Reputed Freehold Owners	Lessees or Tenants or Reputed Lessees or Tenants	Occupiers or Reputed Occupiers	(b) has power – (i) to sell and convey the land, or (ii) to release the land; see section 57 (2) of the Planning Act 2008.
		(HS288970 - Absolute Freehold)			<p>30-40 High Street Scunthorpe DN15 6NL (in respect of right of way)</p> <p>Unknown (in respect of access on entry C2 and C3 on title HS288970)</p> <p>Tata Steel UK Limited 18 Grosvenor Place London SW1X 7HS (Org No. - 02280000) (in respect of access)</p> <p>Flixborough Wharf Limited Boothferry Terminal Bridge Street Goole DN14 5SS (Org No. - 01762380) (in respect of access)</p>	<p>rolling stock on title HS288970)</p> <p>North Lincolnshire Borough Council Church Square House 30-40 High Street Scunthorpe DN15 6NL (in respect of a restriction against the disposition of the registered estate on title HS288970)</p> <p>Unknown (in respect of drainage, sporting rights and a restrictive covenant on entry C2 and C3 on title HS288970)</p> <p>Unknown (in respect of a restrictive covenant on entry C2 on title HS288970)</p> <p>Flixborough Wharf Limited Boothferry Terminal Bridge Street Goole DN14 5SS (Org No. - 01762380)</p>

Land Plans Sheet No.	Plot Number on Land Plans	Extent, description and situation of land	Category 1			Category 2
			A person is within Category 1 if the applicant, after making diligent inquiry knows that the person is an owner, lessee, tenant (whatever the tenancy period) or occupier of the land; see section 57 (1) of the Planning Act 2008.			A person is within Category 2 if the applicant, after making diligent inquiry, knows that the person – (a) is interested in the land, or
			Freehold or Reputed Freehold Owners	Lessees or Tenants or Reputed Lessees or Tenants	Occupiers or Reputed Occupiers	(b) has power – (i) to sell and convey the land, or (ii) to release the land; see section 57 (2) of the Planning Act 2008.
						(in respect of apparatus and support) Northern Powergrid (Yorkshire) Plc Lloyds Court 78 Grey Street Newcastle Upon Tyne NE1 6AF (Org No. - 04112320) (in respect of apparatus)
8	8-11	Permanent acquisition of 78.85 square metres of unnamed track crossing disused railway line (Flixborough Mineral Railway) north of High Street, Dragonby, Scunthorpe (HS288970 - Absolute Freehold)	Vossloh Cogifer UK Limited 80A Scotter Road Scunthorpe DN15 8EF (Org No. - 04114382)	None	Vossloh Cogifer UK Limited 80A Scotter Road Scunthorpe DN15 8EF (Org No. - 04114382) North Lincolnshire Borough Council Church Square House 30-40 High Street Scunthorpe DN15 6NL (in respect of right of way) Unknown (in respect of access on entry C2 and C3 on title HS288970)	Tata Steel UK Limited 18 Grosvenor Place London SW1X 7HS (Org No. - 02280000) (in respect of a restriction against the disposition of the registered estate, apparatus, drainage, covenants and rolling stock on title HS288970) North Lincolnshire Borough Council Church Square House 30-40 High Street Scunthorpe DN15 6NL (in respect of a restriction

Land Plans Sheet No.	Plot Number on Land Plans	Extent, description and situation of land	Category 1			Category 2
			A person is within Category 1 if the applicant, after making diligent inquiry knows that the person is an owner, lessee, tenant (whatever the tenancy period) or occupier of the land; see section 57 (1) of the Planning Act 2008.			A person is within Category 2 if the applicant, after making diligent inquiry, knows that the person – (a) is interested in the land, or
			Freehold or Reputed Freehold Owners	Lessees or Tenants or Reputed Lessees or Tenants	Occupiers or Reputed Occupiers	(b) has power – (i) to sell and convey the land, or (ii) to release the land; see section 57 (2) of the Planning Act 2008.
					<p>Tata Steel UK Limited 18 Grosvenor Place London SW1X 7HS (Org No. - 02280000) (in respect of access)</p> <p>Flixborough Wharf Limited Boothferry Terminal Bridge Street Goole DN14 5SS (Org No. - 01762380) (in respect of access)</p>	<p>against the disposition of the registered estate on title HS288970)</p> <p>Unknown (in respect of drainage, sporting rights and a restrictive covenant on entry C2 and C3 on title HS288970)</p> <p>Unknown (in respect of a restrictive covenant on entry C2 on title HS288970)</p> <p>Flixborough Wharf Limited Boothferry Terminal Bridge Street Goole DN14 5SS (Org No. - 01762380) (in respect of apparatus and support)</p> <p>Unknown (in respect of drainage rights on entry A2 on title HS288970)</p>
8	8-12	Permanent acquisition of 2977.81 square metres of disused railway line and	Vossloh Cogifer UK Limited 80A Scotter Road Scunthorpe	None	Vossloh Cogifer UK Limited 80A Scotter Road Scunthorpe	Tata Steel UK Limited 18 Grosvenor Place London

Land Plans Sheet No.	Plot Number on Land Plans	Extent, description and situation of land	Category 1			Category 2
			A person is within Category 1 if the applicant, after making diligent inquiry knows that the person is an owner, lessee, tenant (whatever the tenancy period) or occupier of the land; see section 57 (1) of the Planning Act 2008.			A person is within Category 2 if the applicant, after making diligent inquiry, knows that the person – (a) is interested in the land, or
			Freehold or Reputed Freehold Owners	Lessees or Tenants or Reputed Lessees or Tenants	Occupiers or Reputed Occupiers	(b) has power – (i) to sell and convey the land, or (ii) to release the land; see section 57 (2) of the Planning Act 2008.
		embankments (Flixborough Mineral Railway) north west of High Street, Dragonby, Scunthorpe (HS288970 - Absolute Freehold)	DN15 8EF (Org No. - 04114382)		DN15 8EF (Org No. - 04114382) North Lincolnshire Borough Council Church Square House 30-40 High Street Scunthorpe DN15 6NL (in respect of right of way) Unknown (in respect of access on entry C2 and C3 on title HS288970) Tata Steel UK Limited 18 Grosvenor Place London SW1X 7HS (Org No. - 02280000) (in respect of access) Flixborough Wharf Limited Boothferry Terminal Bridge Street Goole DN14 5SS (Org No. - 01762380) (in respect of access)	SW1X 7HS (Org No. - 02280000) (in respect of a restriction against the disposition of the registered estate, apparatus, drainage, covenants and rolling stock on title HS288970) North Lincolnshire Borough Council Church Square House 30-40 High Street Scunthorpe DN15 6NL (in respect of a restriction against the disposition of the registered estate on title HS288970) Unknown (in respect of drainage, sporting rights and a restrictive covenant on entry C2 and C3 on title HS288970) Unknown (in respect of a restrictive covenant on entry C2 on title HS288970)

Land Plans Sheet No.	Plot Number on Land Plans	Extent, description and situation of land	Category 1			Category 2		
			A person is within Category 1 if the applicant, after making diligent inquiry knows that the person is an owner, lessee, tenant (whatever the tenancy period) or occupier of the land; see section 57 (1) of the Planning Act 2008.					
			Freehold or Reputed Freehold Owners	Lessees or Tenants or Reputed Lessees or Tenants	Occupiers or Reputed Occupiers	(b) has power – (i) to sell and convey the land, or (ii) to release the land; see section 57 (2) of the Planning Act 2008.		
						Flixborough Wharf Limited Boothferry Terminal Bridge Street Goole DN14 5SS (Org No. - 01762380) (in respect of apparatus and support)		
8	8-13	Permanent acquisition of 1911.35 square metres of disused railway line and embankments (Flixborough Mineral Railway) north west of High Street, Dragonby, Scunthorpe (HS288295 - Absolute Freehold)	Flixborough Wharf Limited Boothferry Terminal Bridge Street Goole DN14 5SS (Org No. - 01762380)	None	Flixborough Wharf Limited Boothferry Terminal Bridge Street Goole DN14 5SS (Org No. - 01762380) Vossloh Cogifer UK Limited 80A Scotter Road Scunthorpe DN15 8EF (Org No. - 04114382) (in respect of access) Unknown (in respect of access on entry C5 on title HS288295)	HSBC Bank Plc 8 Canada Square London E14 5HQ (Org No. - 00014259) (in respect of a registered charge on title HS288295) HSBC UK Bank Plc 1 Centenary Square Birmingham B1 1HQ (Org No. - 09928412) (in respect of a registered charge on title HS288295) The North Lincolnshire Green Energy Park Limited Office 71 The Colchester Centre Hawkins Road Colchester		

Land Plans Sheet No.	Plot Number on Land Plans	Extent, description and situation of land	Category 1			Category 2
			A person is within Category 1 if the applicant, after making diligent inquiry knows that the person is an owner, lessee, tenant (whatever the tenancy period) or occupier of the land; see section 57 (1) of the Planning Act 2008.			A person is within Category 2 if the applicant, after making diligent inquiry, knows that the person – (a) is interested in the land, or
			Freehold or Reputed Freehold Owners	Lessees or Tenants or Reputed Lessees or Tenants	Occupiers or Reputed Occupiers	(b) has power – (i) to sell and convey the land, or (ii) to release the land; see section 57 (2) of the Planning Act 2008.
					<p>HU2 8BA Regents Court Princess Street Hull HU2 8BA (Org No. - 10949653) (in respect of a restriction against the disposition of the registered estate on title HS288295)</p> <p>Vossloh Cogifer UK Limited 80A Scotter Road Scunthorpe DN15 8EF (Org No. - 04114382) (in respect of a restriction against the disposition of the registered estate on title HS288295, and restrictive covenants and apparatus on entry C8 on said title)</p> <p>Tata Steel UK Limited 18 Grosvenor Place London SW1X 7HS (Org No. - 02280000) (in respect of a restrictive covenant on entry C8 on title HS288295)</p>	

Land Plans Sheet No.	Plot Number on Land Plans	Extent, description and situation of land	Category 1			Category 2
			A person is within Category 1 if the applicant, after making diligent inquiry knows that the person is an owner, lessee, tenant (whatever the tenancy period) or occupier of the land; see section 57 (1) of the Planning Act 2008.			A person is within Category 2 if the applicant, after making diligent inquiry, knows that the person – (a) is interested in the land, or
			Freehold or Reputed Freehold Owners	Lessees or Tenants or Reputed Lessees or Tenants	Occupiers or Reputed Occupiers	(b) has power – (i) to sell and convey the land, or (ii) to release the land; see section 57 (2) of the Planning Act 2008.
						Unknown (in respect of apparatus, drainage and sporting rights on entry C5 on title HS288295)
8	8-14	Permanent acquisition of 189.82 square metres of unnamed track crossing disused railway line (Flixborough Mineral Railway) north west of High Street, Dragonby, Scunthorpe (HS288295 - Absolute Freehold)	Flixborough Wharf Limited Boothferry Terminal Bridge Street Goole DN14 5SS (Org No. - 01762380)	None	Flixborough Wharf Limited Boothferry Terminal Bridge Street Goole DN14 5SS (Org No. - 01762380) The Normanby Estate Company Limited c/o Mike Walsh Estate Office Normanby Scunthorpe DN15 9HS (Org No. - 00169193) (in respect of access) Vossloh Cogifer UK Limited 80A Scotter Road Scunthorpe DN15 8EF (Org No. - 04114382) (in respect of access) Unknown (in respect of access on entry	HSBC Bank Plc 8 Canada Square London E14 5HQ (Org No. - 00014259) (in respect of a registered charge on title HS288295) HSBC UK Bank Plc 1 Centenary Square Birmingham B1 1HQ (Org No. - 09928412) (in respect of a registered charge on title HS288295) The North Lincolnshire Green Energy Park Limited Office 71 The Colchester Centre Hawkins Road Colchester HU2 8BA Regents Court Princess Street Hull HU2 8BA

Land Plans Sheet No.	Plot Number on Land Plans	Extent, description and situation of land	Category 1			Category 2
			A person is within Category 1 if the applicant, after making diligent inquiry knows that the person is an owner, lessee, tenant (whatever the tenancy period) or occupier of the land; see section 57 (1) of the Planning Act 2008.			A person is within Category 2 if the applicant, after making diligent inquiry, knows that the person – (a) is interested in the land, or
			Freehold or Reputed Freehold Owners	Lessees or Tenants or Reputed Lessees or Tenants	Occupiers or Reputed Occupiers	(b) has power – (i) to sell and convey the land, or (ii) to release the land; see section 57 (2) of the Planning Act 2008.
					<p>C5 on title HS288295)</p> <p>(Org No. - 10949653) (in respect of a restriction against the disposition of the registered estate on title HS288295)</p> <p>Vossloh Cogifer UK Limited 80A Scotter Road Scunthorpe DN15 8EF (Org No. - 04114382) (in respect of a restriction against the disposition of the registered estate on title HS288295, and restrictive covenants and apparatus on entry C8 on said title)</p> <p>Tata Steel UK Limited 18 Grosvenor Place London SW1X 7HS (Org No. - 02280000) (in respect of a restrictive covenant on entry C8 on title HS288295)</p> <p>Unknown (in respect of apparatus, drainage and sporting rights</p>	

Land Plans Sheet No.	Plot Number on Land Plans	Extent, description and situation of land	Category 1			Category 2		
			A person is within Category 1 if the applicant, after making diligent inquiry knows that the person is an owner, lessee, tenant (whatever the tenancy period) or occupier of the land; see section 57 (1) of the Planning Act 2008.					
			Freehold or Reputed Freehold Owners	Lessees or Tenants or Reputed Lessees or Tenants	Occupiers or Reputed Occupiers	(b) has power – (i) to sell and convey the land, or (ii) to release the land; see section 57 (2) of the Planning Act 2008.		
						on entry C5 on title HS288295)		
8	8-15	Permanent acquisition of 8455.72 square metres of disused railway line and embankments (Flixborough Mineral Railway) north west of High Street, Dragonby, Scunthorpe (HS288295 - Absolute Freehold)	Flixborough Wharf Limited Boothferry Terminal Bridge Street Goole DN14 5SS (Org No. - 01762380)	None	Flixborough Wharf Limited Boothferry Terminal Bridge Street Goole DN14 5SS (Org No. - 01762380) Vossloh Cogifer UK Limited 80A Scotter Road Scunthorpe DN15 8EF (Org No. - 04114382) (in respect of access) The Normanby Estate Company Limited c/o Mike Walsh Estate Office Normanby Scunthorpe DN15 9HS (Org No. - 00169193) (in respect of access) Unknown (in respect of access on entry C5 on title HS288295)	HSBC Bank Plc 8 Canada Square London E14 5HQ (Org No. - 00014259) (in respect of a registered charge on title HS288295) HSBC UK Bank Plc 1 Centenary Square Birmingham B1 1HQ (Org No. - 09928412) (in respect of a registered charge on title HS288295) The North Lincolnshire Green Energy Park Limited Office 71 The Colchester Centre Hawkins Road Colchester HU2 8BA Regents Court Princess Street Hull HU2 8BA (Org No. - 10949653) (in respect of a restriction against the disposition of the		

Land Plans Sheet No.	Plot Number on Land Plans	Extent, description and situation of land	Category 1			Category 2
			A person is within Category 1 if the applicant, after making diligent inquiry knows that the person is an owner, lessee, tenant (whatever the tenancy period) or occupier of the land; see section 57 (1) of the Planning Act 2008.			A person is within Category 2 if the applicant, after making diligent inquiry, knows that the person – (a) is interested in the land, or
			Freehold or Reputed Freehold Owners	Lessees or Tenants or Reputed Lessees or Tenants	Occupiers or Reputed Occupiers	(b) has power – (i) to sell and convey the land, or (ii) to release the land; see section 57 (2) of the Planning Act 2008.
					<p>registered estate on title HS288295)</p> <p>Vossloh Cogifer UK Limited 80A Scotter Road Scunthorpe DN15 8EF (Org No. - 04114382) (in respect of a restriction against the disposition of the registered estate on title HS288295, and restrictive covenants and apparatus on entry C8 on said title)</p> <p>Tata Steel UK Limited 18 Grosvenor Place London SW1X 7HS (Org No. - 02280000) (in respect of a restrictive covenant on entry C8 on title HS288295)</p> <p>The Normanby Estate Company Limited c/o Mike Walsh Estate Office Normanby Scunthorpe DN15 9HS</p>	

Land Plans Sheet No.	Plot Number on Land Plans	Extent, description and situation of land	Category 1			Category 2
			A person is within Category 1 if the applicant, after making diligent inquiry knows that the person is an owner, lessee, tenant (whatever the tenancy period) or occupier of the land; see section 57 (1) of the Planning Act 2008.			A person is within Category 2 if the applicant, after making diligent inquiry, knows that the person – (a) is interested in the land, or
			Freehold or Reputed Freehold Owners	Lessees or Tenants or Reputed Lessees or Tenants	Occupiers or Reputed Occupiers	(b) has power – (i) to sell and convey the land, or (ii) to release the land; see section 57 (2) of the Planning Act 2008.
						(Org No. - 00169193) (in respect of drainage, apparatus, sporting rights and a restrictive covenant on entry C4 and C5 on title HS288295) Unknown (in respect of apparatus, drainage and sporting rights on entry C5 on title HS288295)
8	8-16	Permanent acquisition of 4898.50 square metres of disused railway line (Flixborough Mineral Railway) west of High Street, Dragonby, Scunthorpe (HS288970 - Absolute Freehold)	Vossloh Cogifer UK Limited 80A Scotter Road Scunthorpe DN15 8EF (Org No. - 04114382)	None	Vossloh Cogifer UK Limited 80A Scotter Road Scunthorpe DN15 8EF (Org No. - 04114382) North Lincolnshire Borough Council Church Square House 30-40 High Street Scunthorpe DN15 6NL (in respect of right of way) Unknown (in respect of access on entry C2 and C3 on title HS288970) Tata Steel UK Limited 18 Grosvenor Place	North Lincolnshire Borough Council Church Square House 30-40 High Street Scunthorpe DN15 6NL (in respect of a restriction against the disposition of the registered estate on title HS288970) Tata Steel UK Limited 18 Grosvenor Place London SW1X 7HS (Org No. - 02280000) (in respect of a restriction against the disposition of the registered estate, apparatus, drainage, covenants and

Land Plans Sheet No.	Plot Number on Land Plans	Extent, description and situation of land	Category 1			Category 2
			A person is within Category 1 if the applicant, after making diligent inquiry knows that the person is an owner, lessee, tenant (whatever the tenancy period) or occupier of the land; see section 57 (1) of the Planning Act 2008.			A person is within Category 2 if the applicant, after making diligent inquiry, knows that the person – (a) is interested in the land, or
			Freehold or Reputed Freehold Owners	Lessees or Tenants or Reputed Lessees or Tenants	Occupiers or Reputed Occupiers	(b) has power – (i) to sell and convey the land, or (ii) to release the land; see section 57 (2) of the Planning Act 2008.
					<p>London SW1X 7HS (Org No. - 02280000) (in respect of access)</p> <p>Flixborough Wharf Limited Boothferry Terminal Bridge Street Goole DN14 5SS (Org No. - 01762380) (in respect of access)</p>	<p>rolling stock on title HS288970)</p> <p>Unknown (in respect of drainage, sporting rights and a restrictive covenant on entry C2 and C3 on title HS288970)</p> <p>Unknown (in respect of a restrictive covenant on entry C4 and C5 on title HS288970)</p> <p>Anglian Water Services Limited Lancaster House Lancaster Way Ermine Business Park Huntingdon PE29 6XU (Org No. - 02366656) (in respect of apparatus)</p> <p>Northern Powergrid (Yorkshire) Plc Lloyds Court 78 Grey Street Newcastle Upon Tyne NE1 6AF (Org No. - 04112320)</p>

Land Plans Sheet No.	Plot Number on Land Plans	Extent, description and situation of land	Category 1			Category 2
			A person is within Category 1 if the applicant, after making diligent inquiry knows that the person is an owner, lessee, tenant (whatever the tenancy period) or occupier of the land; see section 57 (1) of the Planning Act 2008.			A person is within Category 2 if the applicant, after making diligent inquiry, knows that the person – (a) is interested in the land, or
			Freehold or Reputed Freehold Owners	Lessees or Tenants or Reputed Lessees or Tenants	Occupiers or Reputed Occupiers	(b) has power – (i) to sell and convey the land, or (ii) to release the land; see section 57 (2) of the Planning Act 2008.
						(in respect of apparatus) Flixborough Wharf Limited Boothferry Terminal Bridge Street Goole DN14 5SS (Org No. - 01762380) (in respect of apparatus and support) Unknown (in respect of unknown rights on entry C1 on title HS288970)
9	9-1	New rights over 576.98 square metres of woodland and shrubbery north of A1077, Scunthorpe and pylon and electricity cables (HS90936 - Absolute Freehold)	North Lincolnshire Borough Council Church Square House 30-40 High Street Scunthorpe DN15 6NL	None	North Lincolnshire Borough Council Church Square House 30-40 High Street Scunthorpe DN15 6NL Unknown (in respect of access on entry A2 on title HS90936) Unknown (in respect of access on entry C1 on title HS90936)	Coo Estates Limited John Coopers Garage Grange Lane North Scunthorpe DN16 1BT (Org No. - 12735351) (in respect of a restriction against the disposition of the registered estate on title HS90936) Unknown (in respect of drainage, support, light and apparatus on entry C1 on title HS90936)

Land Plans Sheet No.	Plot Number on Land Plans	Extent, description and situation of land	Category 1			Category 2		
			A person is within Category 1 if the applicant, after making diligent inquiry knows that the person is an owner, lessee, tenant (whatever the tenancy period) or occupier of the land; see section 57 (1) of the Planning Act 2008.					
			Freehold or Reputed Freehold Owners	Lessees or Tenants or Reputed Lessees or Tenants	Occupiers or Reputed Occupiers	(b) has power – (i) to sell and convey the land, or (ii) to release the land; see section 57 (2) of the Planning Act 2008.		
						<p>Unknown (in respect of drainage, support, light, air, apparatus and other easements on entry A2 on title HS90936)</p> <p>Unknown (in respect of drainage on entry C2 on title HS90936)</p> <p>Northern Powergrid (Yorkshire) Plc Lloyds Court 78 Grey Street Newcastle Upon Tyne NE1 6AF (Org No. - 04112320) (in respect of apparatus)</p>		
N/A	9-2	Number No Longer In Use						
9	9-3	<p>Temporary use of 225.31 square metres of public highway (A1077) and verge, Scunthorpe</p> <p><i>(HS15503 - Absolute Freehold)</i></p>	<p>North Lincolnshire Borough Council Church Square House 30-40 High Street Scunthorpe DN15 6NL</p>	None	<p>North Lincolnshire Borough Council Church Square House 30-40 High Street Scunthorpe DN15 6NL</p> <p>Unknown (in respect of access on entry</p>	<p>Coo Estates Limited John Coopers Garage Grange Lane North Scunthorpe DN16 1BT (Org No. - 12735351) (in respect of a restriction against the disposition of the registered estate on title</p>		

Land Plans Sheet No.	Plot Number on Land Plans	Extent, description and situation of land	Category 1			Category 2
			A person is within Category 1 if the applicant, after making diligent inquiry knows that the person is an owner, lessee, tenant (whatever the tenancy period) or occupier of the land; see section 57 (1) of the Planning Act 2008.			A person is within Category 2 if the applicant, after making diligent inquiry, knows that the person – (a) is interested in the land, or
			Freehold or Reputed Freehold Owners	Lessees or Tenants or Reputed Lessees or Tenants	Occupiers or Reputed Occupiers	(b) has power – (i) to sell and convey the land, or (ii) to release the land; see section 57 (2) of the Planning Act 2008.
					<p>C3 on title HS15503)</p> <p>Unknown (in respect of access on entry C7 on title HS15503)</p> <p>HS15503)</p> <p>Northern Powergrid (Yorkshire) Plc Lloyds Court 78 Grey Street Newcastle Upon Tyne NE1 6AF (Org No. - 04112320) (in respect of apparatus)</p> <p>British Telecommunications Public Limited Company 1 Braham Street London E1 8EE (Org No. - 01800000) (in respect of apparatus)</p> <p>Unknown (in respect of drainage and apparatus on entry C7 on title HS15503)</p> <p>Unknown (in respect of drainage, support, light, air, apparatus and other easements on entry C3 on title HS15503)</p>	

Land Plans Sheet No.	Plot Number on Land Plans	Extent, description and situation of land	Category 1			Category 2
			A person is within Category 1 if the applicant, after making diligent inquiry knows that the person is an owner, lessee, tenant (whatever the tenancy period) or occupier of the land; see section 57 (1) of the Planning Act 2008.			A person is within Category 2 if the applicant, after making diligent inquiry, knows that the person – (a) is interested in the land, or
			Freehold or Reputed Freehold Owners	Lessees or Tenants or Reputed Lessees or Tenants	Occupiers or Reputed Occupiers	(b) has power – (i) to sell and convey the land, or (ii) to release the land; see section 57 (2) of the Planning Act 2008.
9	9-4	New rights over 2241.89 square metres of woodland, shrubbery and verge north of A1077 and pylon and electricity cables <i>(HS15503 - Absolute Freehold)</i>	North Lincolnshire Borough Council Church Square House 30-40 High Street Scunthorpe DN15 6NL	None	North Lincolnshire Borough Council Church Square House 30-40 High Street Scunthorpe DN15 6NL Unknown (in respect of access on entry C3 on title HS15503) Unknown (in respect of access on entry C7 on title HS15503)	Coo Estates Limited John Coopers Garage Grange Lane North Scunthorpe DN16 1BT (Org No. - 12735351) (in respect of a restriction against the disposition of the registered estate on title HS15503) Northern Powergrid (Yorkshire) Plc Lloyds Court 78 Grey Street Newcastle Upon Tyne NE1 6AF (Org No. - 04112320) (in respect of apparatus) Unknown (in respect of drainage and apparatus on entry C7 on title HS15503) Unknown (in respect of drainage, support, light, air, apparatus and other easements on entry C3 on title HS15503)

Land Plans Sheet No.	Plot Number on Land Plans	Extent, description and situation of land	Category 1			Category 2
			A person is within Category 1 if the applicant, after making diligent inquiry knows that the person is an owner, lessee, tenant (whatever the tenancy period) or occupier of the land; see section 57 (1) of the Planning Act 2008.			A person is within Category 2 if the applicant, after making diligent inquiry, knows that the person – (a) is interested in the land, or
			Freehold or Reputed Freehold Owners	Lessees or Tenants or Reputed Lessees or Tenants	Occupiers or Reputed Occupiers	(b) has power – (i) to sell and convey the land, or (ii) to release the land; see section 57 (2) of the Planning Act 2008.
9	9-5	New rights over 9307.59 square metres of public highway (A1077) and verge, Scunthorpe and electricity cables <i>(HS186210 - Absolute Freehold)</i>	North Lincolnshire Borough Council Church Square House 30-40 High Street Scunthorpe DN15 6NL	None	North Lincolnshire Borough Council Church Square House 30-40 High Street Scunthorpe DN15 6NL Northern Powergrid (Yorkshire) Plc Lloyds Court 78 Grey Street Newcastle Upon Tyne NE1 6AF (Org No. - 04112320) (in respect of access) Unknown (in respect of access on entry C6 on title HS186210) Unknown (in respect of access on entry C9 on title HS186210) Unknown (in respect of access on entry C7 on title HS186210) Unknown (in respect of right of way on	Coo Estates Limited John Coopers Garage Grange Lane North Scunthorpe DN16 1BT (Org No. - 12735351) (in respect of a restriction against the disposition of the registered estate on title HS186210) Unknown (in respect of drainage, support, light and other easements on entry C7 on title HS186210) Unknown (in respect of drainage, apparatus, support, light and other easements on entry C6 on title HS186210) Unknown (in respect of drainage and apparatus on entry C9 on title HS186210) Northern Powergrid (Yorkshire) Plc Lloyds Court

Land Plans Sheet No.	Plot Number on Land Plans	Extent, description and situation of land	Category 1			Category 2
			A person is within Category 1 if the applicant, after making diligent inquiry knows that the person is an owner, lessee, tenant (whatever the tenancy period) or occupier of the land; see section 57 (1) of the Planning Act 2008.			A person is within Category 2 if the applicant, after making diligent inquiry, knows that the person – (a) is interested in the land, or
			Freehold or Reputed Freehold Owners	Lessees or Tenants or Reputed Lessees or Tenants	Occupiers or Reputed Occupiers	(b) has power – (i) to sell and convey the land, or (ii) to release the land; see section 57 (2) of the Planning Act 2008.
					entry C8 on title HS186210)	78 Grey Street Newcastle Upon Tyne NE1 6AF (Org No. - 04112320) (in respect of apparatus and support)
9	9-6	Temporary use of 8938.11 square metres of woodland, shrubbery and verge south of A1077, Scunthorpe and electricity cables <i>(HS186210 - Absolute Freehold)</i>	North Lincolnshire Borough Council Church Square House 30-40 High Street Scunthorpe DN15 6NL	None	North Lincolnshire Borough Council Church Square House 30-40 High Street Scunthorpe DN15 6NL Northern Powergrid (Yorkshire) Plc Lloyds Court 78 Grey Street Newcastle Upon Tyne NE1 6AF (Org No. - 04112320) (in respect of access) Unknown (in respect of access on entry C9 on title HS186210) Unknown (in respect of access on entry C7 on title HS186210)	Coo Estates Limited John Coopers Garage Grange Lane North Scunthorpe DN16 1BT (Org No. - 12735351) (in respect of a restriction against the disposition of the registered estate on title HS186210) Unknown (in respect of drainage, apparatus, support, light and other easements on entry C6 on title HS186210) British Telecommunications Public Limited Company 1 Braham Street London E1 8EE (Org No. - 01800000)

Land Plans Sheet No.	Plot Number on Land Plans	Extent, description and situation of land	Category 1			Category 2
			A person is within Category 1 if the applicant, after making diligent inquiry knows that the person is an owner, lessee, tenant (whatever the tenancy period) or occupier of the land; see section 57 (1) of the Planning Act 2008.			A person is within Category 2 if the applicant, after making diligent inquiry, knows that the person – (a) is interested in the land, or
			Freehold or Reputed Freehold Owners	Lessees or Tenants or Reputed Lessees or Tenants	Occupiers or Reputed Occupiers	(b) has power – (i) to sell and convey the land, or (ii) to release the land; see section 57 (2) of the Planning Act 2008.
					<p>Unknown (in respect of right of way on entry C8 on title HS186210)</p> <p>Unknown (in respect of access on entry C6 on title HS186210)</p> <p>(in respect of apparatus)</p> <p>Unknown (in respect of drainage, support, light and other easements on entry C7 on title HS186210)</p> <p>Unknown (in respect of drainage and apparatus on entry C9 on title HS186210)</p> <p>Northern Powergrid (Yorkshire) Plc Lloyds Court 78 Grey Street Newcastle Upon Tyne NE1 6AF (Org No. - 04112320) (in respect of apparatus and support)</p> <p>Unknown (in respect of drainage rights on entry C1 on title HS186210)</p>	
9	9-7	Temporary use of 1280.91 square metres of woodland, shrubbery, verge and public	North Lincolnshire Borough Council Church Square House 30-40 High Street	None	North Lincolnshire Borough Council Church Square House 30-40 High Street	Coo Estates Limited John Coopers Garage Grange Lane North Scunthorpe

Land Plans Sheet No.	Plot Number on Land Plans	Extent, description and situation of land	Category 1			Category 2
			A person is within Category 1 if the applicant, after making diligent inquiry knows that the person is an owner, lessee, tenant (whatever the tenancy period) or occupier of the land; see section 57 (1) of the Planning Act 2008.			A person is within Category 2 if the applicant, after making diligent inquiry, knows that the person – (a) is interested in the land, or
			Freehold or Reputed Freehold Owners	Lessees or Tenants or Reputed Lessees or Tenants	Occupiers or Reputed Occupiers	(b) has power – (i) to sell and convey the land, or (ii) to release the land; see section 57 (2) of the Planning Act 2008.
		right of way (SCUN 175) north of A1077 and electricity cables <i>(HS15503 - Absolute Freehold)</i>	Scunthorpe DN15 6NL		Scunthorpe DN15 6NL Unknown (in respect of access on entry C3 on title HS15503) Unknown (in respect of access on entry C7 on title HS15503) North Lincolnshire Borough Council Church Square House 30-40 High Street Scunthorpe DN15 6NL (in respect of public right of way)	DN16 1BT (Org No. - 12735351) (in respect of a restriction against the disposition of the registered estate on title HS15503) Unknown (in respect of drainage and apparatus on entry C7 on title HS15503) Unknown (in respect of drainage, support, light, air, apparatus and other easements on entry C3 on title HS15503) Northern Powergrid (Yorkshire) Plc Lloyds Court 78 Grey Street Newcastle Upon Tyne NE1 6AF (Org No. - 04112320) (in respect of apparatus)
9	9-8	New rights over 150.62 square metres of verge and public	North Lincolnshire Borough Council Church Square House 30-40 High Street	None	North Lincolnshire Borough Council Church Square House 30-40 High Street	Unknown (in respect of drainage rights on entry C2 on title HS17522)

Land Plans Sheet No.	Plot Number on Land Plans	Extent, description and situation of land	Category 1			Category 2
			A person is within Category 1 if the applicant, after making diligent inquiry knows that the person is an owner, lessee, tenant (whatever the tenancy period) or occupier of the land; see section 57 (1) of the Planning Act 2008.			A person is within Category 2 if the applicant, after making diligent inquiry, knows that the person – (a) is interested in the land, or
			Freehold or Reputed Freehold Owners	Lessees or Tenants or Reputed Lessees or Tenants	Occupiers or Reputed Occupiers	(b) has power – (i) to sell and convey the land, or (ii) to release the land; see section 57 (2) of the Planning Act 2008.
		right of way (SCUN 175) north of A1077, Scunthorpe (HS17522 - Absolute Freehold)	Scunthorpe DN15 6NL		Scunthorpe DN15 6NL Northern Powergrid (Yorkshire) Plc Lloyds Court 78 Grey Street Newcastle Upon Tyne NE1 6AF (Org No. - 04112320) (in respect of access) North Lincolnshire Borough Council Church Square House 30-40 High Street Scunthorpe DN15 6NL (in respect of public right of way)	BOC Limited The Priestley Centre 10 Priestley Road The Surrey Research Park Guildford GU2 7XY (Org No. - 00337663) (in respect of apparatus and unknown rights) Northern Powergrid (Yorkshire) Plc Lloyds Court 78 Grey Street Newcastle Upon Tyne NE1 6AF (Org No. - 04112320) (in respect of apparatus and support)
9	9-9	Temporary use of 465.23 square metres of woodland, shrubbery and public right of way (SCUN 175) north of A1077, Scunthorpe (HS17522 - Absolute Freehold)	North Lincolnshire Borough Council Church Square House 30-40 High Street Scunthorpe DN15 6NL	None	North Lincolnshire Borough Council Church Square House 30-40 High Street Scunthorpe DN15 6NL Northern Powergrid (Yorkshire) Plc Lloyds Court	Unknown (in respect of drainage rights on entry C2 on title HS17522) BOC Limited The Priestley Centre 10 Priestley Road The Surrey Research Park Guildford GU2 7XY

Land Plans Sheet No.	Plot Number on Land Plans	Extent, description and situation of land	Category 1			Category 2
			A person is within Category 1 if the applicant, after making diligent inquiry knows that the person is an owner, lessee, tenant (whatever the tenancy period) or occupier of the land; see section 57 (1) of the Planning Act 2008.			A person is within Category 2 if the applicant, after making diligent inquiry, knows that the person – (a) is interested in the land, or
			Freehold or Reputed Freehold Owners	Lessees or Tenants or Reputed Lessees or Tenants	Occupiers or Reputed Occupiers	(b) has power – (i) to sell and convey the land, or (ii) to release the land; see section 57 (2) of the Planning Act 2008.
					78 Grey Street Newcastle Upon Tyne NE1 6AF (Org No. - 04112320) (in respect of access) North Lincolnshire Borough Council Church Square House 30-40 High Street Scunthorpe DN15 6NL (in respect of public right of way)	(Org No. - 00337663) (in respect of apparatus and unknown rights) Northern Powergrid (Yorkshire) Plc Lloyds Court 78 Grey Street Newcastle Upon Tyne NE1 6AF (Org No. - 04112320) (in respect of apparatus and support)
9	9-10	Temporary use of 743.83 square metres of woodland and shrubbery north of A1077, Scunthorpe and electricity cables (LL4193 - Absolute Freehold)	North Lincolnshire Borough Council Church Square House 30-40 High Street Scunthorpe DN15 6NL	None	North Lincolnshire Borough Council Church Square House 30-40 High Street Scunthorpe DN15 6NL Northern Powergrid (Yorkshire) Plc Lloyds Court 78 Grey Street Newcastle Upon Tyne NE1 6AF (Org No. - 04112320) (in respect of access)	Northern Powergrid (Yorkshire) Plc Lloyds Court 78 Grey Street Newcastle Upon Tyne NE1 6AF (Org No. - 04112320) (in respect of apparatus) Cadent Gas Limited Cadent Pilot Way Ansty Coventry CV7 9JU (Org No. - 10080864)

Land Plans Sheet No.	Plot Number on Land Plans	Extent, description and situation of land	Category 1			Category 2
			A person is within Category 1 if the applicant, after making diligent inquiry knows that the person is an owner, lessee, tenant (whatever the tenancy period) or occupier of the land; see section 57 (1) of the Planning Act 2008.			A person is within Category 2 if the applicant, after making diligent inquiry, knows that the person – (a) is interested in the land, or
			Freehold or Reputed Freehold Owners	Lessees or Tenants or Reputed Lessees or Tenants	Occupiers or Reputed Occupiers	(b) has power – (i) to sell and convey the land, or (ii) to release the land; see section 57 (2) of the Planning Act 2008.
					Gleeson Regeneration Limited 6 Europa Court Sheffield Business Park Sheffield S9 1XE (Org No. - 03920096) (in respect of access)	(in respect of easement) Gleeson Regeneration Limited 6 Europa Court Sheffield Business Park Sheffield S9 1XE (Org No. - 03920096) (in respect of apparatus)
9	9-11	New rights over 77.31 square metres of verge north of A1077, Scunthorpe <i>(LL4193 - Absolute Freehold)</i>	North Lincolnshire Borough Council Church Square House 30-40 High Street Scunthorpe DN15 6NL	None	North Lincolnshire Borough Council Church Square House 30-40 High Street Scunthorpe DN15 6NL Gleeson Regeneration Limited 6 Europa Court Sheffield Business Park Sheffield S9 1XE (Org No. - 03920096) (in respect of access)	Cadent Gas Limited Cadent Pilot Way Ansty Coventry CV7 9JU (Org No. - 10080864) (in respect of easement) Gleeson Regeneration Limited 6 Europa Court Sheffield Business Park Sheffield S9 1XE (Org No. - 03920096) (in respect of apparatus)
9	9-12	New rights over 86.66 square metres of verge north of A1077, Scunthorpe	North Lincolnshire Borough Council Church Square House 30-40 High Street	None	North Lincolnshire Borough Council Church Square House 30-40 High Street	Cadent Gas Limited Cadent Pilot Way Ansty

Land Plans Sheet No.	Plot Number on Land Plans	Extent, description and situation of land	Category 1			Category 2
			A person is within Category 1 if the applicant, after making diligent inquiry knows that the person is an owner, lessee, tenant (whatever the tenancy period) or occupier of the land; see section 57 (1) of the Planning Act 2008.			A person is within Category 2 if the applicant, after making diligent inquiry, knows that the person – (a) is interested in the land, or
			Freehold or Reputed Freehold Owners	Lessees or Tenants or Reputed Lessees or Tenants	Occupiers or Reputed Occupiers	(b) has power – (i) to sell and convey the land, or (ii) to release the land; see section 57 (2) of the Planning Act 2008.
		(LL4193 - Absolute Freehold)	Scunthorpe DN15 6NL		Scunthorpe DN15 6NL Gleeson Regeneration Limited 6 Europa Court Sheffield Business Park Sheffield S9 1XE (Org No. - 03920096) (in respect of access)	Coventry CV7 9JU (Org No. - 10080864) (in respect of easement) Gleeson Regeneration Limited 6 Europa Court Sheffield Business Park Sheffield S9 1XE (Org No. - 03920096) (in respect of apparatus)
9	9-13	Temporary use of 1053.66 square metres of verge north of A1077, Scunthorpe and electricity cables (Unregistered)	North Lincolnshire Borough Council Church Square House 30-40 High Street Scunthorpe DN15 6NL (in respect of public highway and subsoil)	None	North Lincolnshire Borough Council Church Square House 30-40 High Street Scunthorpe DN15 6NL (in respect of public highway) Northern Powergrid (Yorkshire) Plc Lloyds Court 78 Grey Street Newcastle Upon Tyne NE1 6AF (Org No. - 04112320) (in respect of access)	Northern Powergrid (Yorkshire) Plc Lloyds Court 78 Grey Street Newcastle Upon Tyne NE1 6AF (Org No. - 04112320) (in respect of apparatus and support)

Land Plans Sheet No.	Plot Number on Land Plans	Extent, description and situation of land	Category 1			Category 2
			A person is within Category 1 if the applicant, after making diligent inquiry knows that the person is an owner, lessee, tenant (whatever the tenancy period) or occupier of the land; see section 57 (1) of the Planning Act 2008.			A person is within Category 2 if the applicant, after making diligent inquiry, knows that the person – (a) is interested in the land, or
			Freehold or Reputed Freehold Owners	Lessees or Tenants or Reputed Lessees or Tenants	Occupiers or Reputed Occupiers	(b) has power – (i) to sell and convey the land, or (ii) to release the land; see section 57 (2) of the Planning Act 2008.
9	9-14	New rights over 323.64 square metres of verge north of A1077, Scunthorpe and electricity cables <i>(Unregistered)</i>	North Lincolnshire Borough Council Church Square House 30-40 High Street Scunthorpe DN15 6NL (in respect of public highway)	None	North Lincolnshire Borough Council Church Square House 30-40 High Street Scunthorpe DN15 6NL (in respect of public highway) Northern Powergrid (Yorkshire) Plc Lloyds Court 78 Grey Street Newcastle Upon Tyne NE1 6AF (Org No. - 04112320) (in respect of access)	Northern Powergrid (Yorkshire) Plc Lloyds Court 78 Grey Street Newcastle Upon Tyne NE1 6AF (Org No. - 04112320) (in respect of apparatus and support)
9	9-15	Temporary use of 736.07 square metres of verge north of A1077, Scunthorpe <i>(HS186210 - Absolute Freehold)</i>	North Lincolnshire Borough Council Church Square House 30-40 High Street Scunthorpe DN15 6NL	None	North Lincolnshire Borough Council Church Square House 30-40 High Street Scunthorpe DN15 6NL Northern Powergrid (Yorkshire) Plc Lloyds Court 78 Grey Street Newcastle Upon Tyne NE1 6AF (Org No. - 04112320)	Coo Estates Limited John Coopers Garage Grange Lane North Scunthorpe DN16 1BT (Org No. - 12735351) (in respect of a restriction against the disposition of the registered estate on title HS186210) Unknown (in respect of drainage, support, light and other

Land Plans Sheet No.	Plot Number on Land Plans	Extent, description and situation of land	Category 1			Category 2
			A person is within Category 1 if the applicant, after making diligent inquiry knows that the person is an owner, lessee, tenant (whatever the tenancy period) or occupier of the land; see section 57 (1) of the Planning Act 2008.			A person is within Category 2 if the applicant, after making diligent inquiry, knows that the person – (a) is interested in the land, or
			Freehold or Reputed Freehold Owners	Lessees or Tenants or Reputed Lessees or Tenants	Occupiers or Reputed Occupiers	(b) has power – (i) to sell and convey the land, or (ii) to release the land; see section 57 (2) of the Planning Act 2008.
					(in respect of access) Unknown (in respect of access on entry C9 on title HS186210) Unknown (in respect of access on entry C7 on title HS186210)	easements on entry C7 on title HS186210) Unknown (in respect of drainage and apparatus on entry C9 on title HS186210) Northern Powergrid (Yorkshire) Plc Lloyds Court 78 Grey Street Newcastle Upon Tyne NE1 6AF (Org No. - 04112320) (in respect of apparatus and support)
N/A	9-16	Number No Longer In Use				
9	9-17	Temporary use of 637.97 square metres of shrubbery north of A1077, Scunthorpe and electricity cables <i>(HS89627 - Absolute Freehold)</i>	North Lincolnshire Borough Council Church Square House 30-40 High Street Scunthorpe DN15 6NL	None	North Lincolnshire Borough Council Church Square House 30-40 High Street Scunthorpe DN15 6NL Northern Powergrid (Yorkshire) Plc Lloyds Court 78 Grey Street	Northern Powergrid (Yorkshire) Plc Lloyds Court 78 Grey Street Newcastle Upon Tyne NE1 6AF (Org No. - 04112320) (in respect of apparatus, support and restrictive covenants on entry C7 on title

Land Plans Sheet No.	Plot Number on Land Plans	Extent, description and situation of land	Category 1			Category 2
			A person is within Category 1 if the applicant, after making diligent inquiry knows that the person is an owner, lessee, tenant (whatever the tenancy period) or occupier of the land; see section 57 (1) of the Planning Act 2008.			A person is within Category 2 if the applicant, after making diligent inquiry, knows that the person – (a) is interested in the land, or
			Freehold or Reputed Freehold Owners	Lessees or Tenants or Reputed Lessees or Tenants	Occupiers or Reputed Occupiers	(b) has power – (i) to sell and convey the land, or (ii) to release the land; see section 57 (2) of the Planning Act 2008.
					<p>Newcastle Upon Tyne NE1 6AF (Org No. - 04112320) (in respect of access)</p> <p>Gleeson Regeneration Limited 6 Europa Court Sheffield Business Park Sheffield S9 1XE (Org No. - 03920096) (in respect of access)</p>	<p>HS89627)</p> <p>BOC Limited The Priestley Centre 10 Priestley Road The Surrey Research Park Guildford GU2 7XY (Org No. - 00337663) (in respect of apparatus and a restrictive covenant on entry C4 on title HS89627)</p> <p>Cadent Gas Limited Cadent Pilot Way Ansty Coventry CV7 9JU (Org No. - 10080864) (in respect of easement)</p> <p>Gleeson Regeneration Limited 6 Europa Court Sheffield Business Park Sheffield S9 1XE (Org No. - 03920096) (in respect of apparatus)</p>

Land Plans Sheet No.	Plot Number on Land Plans	Extent, description and situation of land	Category 1			Category 2
			A person is within Category 1 if the applicant, after making diligent inquiry knows that the person is an owner, lessee, tenant (whatever the tenancy period) or occupier of the land; see section 57 (1) of the Planning Act 2008.			A person is within Category 2 if the applicant, after making diligent inquiry, knows that the person – (a) is interested in the land, or
			Freehold or Reputed Freehold Owners	Lessees or Tenants or Reputed Lessees or Tenants	Occupiers or Reputed Occupiers	(b) has power – (i) to sell and convey the land, or (ii) to release the land; see section 57 (2) of the Planning Act 2008.
9	9-18	New rights over 285.43 square metres of public highway (A1077) and verge, Scunthorpe <i>(HS186210 - Absolute Freehold)</i>	North Lincolnshire Borough Council Church Square House 30-40 High Street Scunthorpe DN15 6NL	None	North Lincolnshire Borough Council Church Square House 30-40 High Street Scunthorpe DN15 6NL Northern Powergrid (Yorkshire) Plc Lloyds Court 78 Grey Street Newcastle Upon Tyne NE1 6AF (Org No. - 04112320) (in respect of access) Unknown (in respect of access on entry C9 on title HS186210) Unknown (in respect of access on entry C7 on title HS186210) Unknown (in respect of right of way on entry C8 on title HS186210)	Coo Estates Limited John Coopers Garage Grange Lane North Scunthorpe DN16 1BT (Org No. - 12735351) (in respect of a restriction against the disposition of the registered estate on title HS186210) Unknown (in respect of drainage, support, light and other easements on entry C7 on title HS186210) Unknown (in respect of drainage and apparatus on entry C9 on title HS186210) Northern Powergrid (Yorkshire) Plc Lloyds Court 78 Grey Street Newcastle Upon Tyne NE1 6AF (Org No. - 04112320) (in respect of apparatus and

Land Plans Sheet No.	Plot Number on Land Plans	Extent, description and situation of land	Category 1			Category 2
			A person is within Category 1 if the applicant, after making diligent inquiry knows that the person is an owner, lessee, tenant (whatever the tenancy period) or occupier of the land; see section 57 (1) of the Planning Act 2008.			A person is within Category 2 if the applicant, after making diligent inquiry, knows that the person – (a) is interested in the land, or
			Freehold or Reputed Freehold Owners	Lessees or Tenants or Reputed Lessees or Tenants	Occupiers or Reputed Occupiers	(b) has power – (i) to sell and convey the land, or (ii) to release the land; see section 57 (2) of the Planning Act 2008.
					support)	
9	9-19	New rights over 1221.60 square metres of shrubbery north of A1077, Scunthorpe and electricity cables <i>(HS89627 - Absolute Freehold)</i>	North Lincolnshire Borough Council Church Square House 30-40 High Street Scunthorpe DN15 6NL	None	North Lincolnshire Borough Council Church Square House 30-40 High Street Scunthorpe DN15 6NL Northern Powergrid (Yorkshire) Plc Lloyds Court 78 Grey Street Newcastle Upon Tyne NE1 6AF (Org No. - 04112320) (in respect of access) Gleeson Regeneration Limited 6 Europa Court Sheffield Business Park Sheffield S9 1XE (Org No. - 03920096) (in respect of access)	Northern Powergrid (Yorkshire) Plc Lloyds Court 78 Grey Street Newcastle Upon Tyne NE1 6AF (Org No. - 04112320) (in respect of apparatus, support and restrictive covenants on entry C7 on title HS89627) BOC Limited The Priestley Centre 10 Priestley Road The Surrey Research Park Guildford GU2 7XY (Org No. - 00337663) (in respect of apparatus and a restrictive covenant on entry C4 on title HS89627) Cadent Gas Limited Cadent Pilot Way Ansty Coventry CV7 9JU

Land Plans Sheet No.	Plot Number on Land Plans	Extent, description and situation of land	Category 1			Category 2
			A person is within Category 1 if the applicant, after making diligent inquiry knows that the person is an owner, lessee, tenant (whatever the tenancy period) or occupier of the land; see section 57 (1) of the Planning Act 2008.			A person is within Category 2 if the applicant, after making diligent inquiry, knows that the person – (a) is interested in the land, or
			Freehold or Reputed Freehold Owners	Lessees or Tenants or Reputed Lessees or Tenants	Occupiers or Reputed Occupiers	(b) has power – (i) to sell and convey the land, or (ii) to release the land; see section 57 (2) of the Planning Act 2008.
						(Org No. - 10080864) (in respect of easement) Gleeson Regeneration Limited 6 Europa Court Sheffield Business Park Sheffield S9 1XE (Org No. - 03920096) (in respect of apparatus)
9	9-20	New rights over 166.49 square metres of shrubbery north of A1077, Scunthorpe <i>(HS93023 - Absolute Freehold)</i>	North Lincolnshire Borough Council Church Square House 30-40 High Street Scunthorpe DN15 6NL	None	North Lincolnshire Borough Council Church Square House 30-40 High Street Scunthorpe DN15 6NL Gleeson Regeneration Limited 6 Europa Court Sheffield Business Park Sheffield S9 1XE (Org No. - 03920096) (in respect of access) Wykeland Properties Limited Wykeland House 47 Queen Street Hull HU1 1UU	Cadent Gas Limited Cadent Pilot Way Ansty Coventry CV7 9JU (Org No. - 10080864) (in respect of easement) Gleeson Regeneration Limited 6 Europa Court Sheffield Business Park Sheffield S9 1XE (Org No. - 03920096) (in respect of apparatus) Wykeland Properties Limited Wykeland House 47 Queen Street

Land Plans Sheet No.	Plot Number on Land Plans	Extent, description and situation of land	Category 1			Category 2
			A person is within Category 1 if the applicant, after making diligent inquiry knows that the person is an owner, lessee, tenant (whatever the tenancy period) or occupier of the land; see section 57 (1) of the Planning Act 2008.			A person is within Category 2 if the applicant, after making diligent inquiry, knows that the person – (a) is interested in the land, or
			Freehold or Reputed Freehold Owners	Lessees or Tenants or Reputed Lessees or Tenants	Occupiers or Reputed Occupiers	(b) has power – (i) to sell and convey the land, or (ii) to release the land; see section 57 (2) of the Planning Act 2008.
					(Org No. - 01415535) (in respect of access)	Hull HU1 1UU (Org No. - 01415535) (in respect of apparatus)
N/A	9-21	Number No Longer In Use				
9	9-22	New rights over 649.74 square metres of grassland south of A1077, Scunthorpe and electricity cables (HS403564- Absolute Freehold)	Gleeson Regeneration Limited 6 Europa Court Sheffield Business Park Sheffield S9 1XE (Org No. - 03920096)	None	Gleeson Regeneration Limited 6 Europa Court Sheffield Business Park Sheffield S9 1XE (Org No. - 03920096) North Lincolnshire Borough Council Church Square House 30-40 High Street Scunthorpe DN15 6NL (in respect of access) Northern Powergrid (Yorkshire) Plc Lloyds Court 78 Grey Street Newcastle Upon Tyne NE1 6AF (Org No. - 04112320) (in respect of access)	Northern Powergrid (Yorkshire) Plc Lloyds Court 78 Grey Street Newcastle Upon Tyne NE1 6AF (Org No. - 04112320) (in respect of apparatus and restrictive covenants on entry C3 on title HS403564) Prime Life Limited Caernarvon House 121 Knighton Church Road Leicester LE2 3JN (Org No. - 02779611) (in respect of apparatus and restrictive covenants on entries A3, C4 & C5 on title HS403564) Cadent Gas Limited Cadent

Land Plans Sheet No.	Plot Number on Land Plans	Extent, description and situation of land	Category 1			Category 2
			A person is within Category 1 if the applicant, after making diligent inquiry knows that the person is an owner, lessee, tenant (whatever the tenancy period) or occupier of the land; see section 57 (1) of the Planning Act 2008.			A person is within Category 2 if the applicant, after making diligent inquiry, knows that the person – (a) is interested in the land, or
			Freehold or Reputed Freehold Owners	Lessees or Tenants or Reputed Lessees or Tenants	Occupiers or Reputed Occupiers	(b) has power – (i) to sell and convey the land, or (ii) to release the land; see section 57 (2) of the Planning Act 2008.
					<p>Prime Life Limited Caernarvon House 121 Knighton Church Road Leicester LE2 3JN (Org No. - 02779611) (in respect of access)</p> <p>Pilot Way Ansty Coventry CV7 9JU (Org No. - 10080864) (in respect of easement)</p> <p>British Telecommunications Public Limited Company 1 Braham Street London E1 8EE (Org No. - 01800000) (in respect of apparatus)</p> <p>North Lincolnshire Borough Council Church Square House 30-40 High Street Scunthorpe DN15 6NL (in respect of apparatus and restrictive covenants on entries A4, A5 & C7 on title HS403564)</p>	
N/A	9-23	Number No Longer In Use				
N/A	9-24	Number No Longer In Use)				

Land Plans Sheet No.	Plot Number on Land Plans	Extent, description and situation of land	Category 1			Category 2
			A person is within Category 1 if the applicant, after making diligent inquiry knows that the person is an owner, lessee, tenant (whatever the tenancy period) or occupier of the land; see section 57 (1) of the Planning Act 2008.			A person is within Category 2 if the applicant, after making diligent inquiry, knows that the person – (a) is interested in the land, or
			Freehold or Reputed Freehold Owners	Lessees or Tenants or Reputed Lessees or Tenants	Occupiers or Reputed Occupiers	(b) has power – (i) to sell and convey the land, or (ii) to release the land; see section 57 (2) of the Planning Act 2008.
N/A	9-25	Number No Longer In Use				
9	9-26	New rights over 56.31 square metres of public highway (Phoenix Avenue), Scunthorpe (HS335665 - Absolute Freehold)	North Lincolnshire Borough Council Church Square House 30-40 High Street Scunthorpe DN15 6NL	None	North Lincolnshire Borough Council Church Square House 30-40 High Street Scunthorpe DN15 6NL Prime Life Limited Caernarvon House 121 Knighton Church Road Leicester LE2 3JN (Org No. - 02779611) (in respect of access) Gleeson Regeneration Limited 6 Europa Court Sheffield Business Park Sheffield S9 1XE (Org No. - 03920096) (in respect of access)	Northern Powergrid (Yorkshire) Plc Lloyds Court 78 Grey Street Newcastle Upon Tyne NE1 6AF (Org No. - 04112320) (in respect of easement and a restrictive covenant on entry C1 on title HS335665) Prime Life Limited Caernarvon House 121 Knighton Church Road Leicester LE2 3JN (Org No. - 02779611) (in respect of apparatus and a restrictive covenant on entry C2 on title HS335655) Fulcrum Utility Services Limited Ugland House PO Box 309 Grand Cayman Cayman Islands KY1 1104 (Org No. - FC030006)

Land Plans Sheet No.	Plot Number on Land Plans	Extent, description and situation of land	Category 1			Category 2
			A person is within Category 1 if the applicant, after making diligent inquiry knows that the person is an owner, lessee, tenant (whatever the tenancy period) or occupier of the land; see section 57 (1) of the Planning Act 2008.			A person is within Category 2 if the applicant, after making diligent inquiry, knows that the person – (a) is interested in the land, or
			Freehold or Reputed Freehold Owners	Lessees or Tenants or Reputed Lessees or Tenants	Occupiers or Reputed Occupiers	(b) has power – (i) to sell and convey the land, or (ii) to release the land; see section 57 (2) of the Planning Act 2008.
						(in respect of gas infrastructure) Gleeson Regeneration Limited 6 Europa Court Sheffield Business Park Sheffield S9 1XE (Org No. - 03920096) (in respect of apparatus)
9	9-27	New rights over 726.93 square metres of grassland and hedgerow east of Phoenix Avenue, Scunthorpe and pylon and electricity cables <i>(HS335665 - Absolute Freehold)</i>	North Lincolnshire Borough Council Church Square House 30-40 High Street Scunthorpe DN15 6NL	None	North Lincolnshire Borough Council Church Square House 30-40 High Street Scunthorpe DN15 6NL Prime Life Limited Caernarvon House 121 Knighton Church Road Leicester LE2 3JN (Org No. - 02779611) (in respect of access) Gleeson Regeneration Limited 6 Europa Court Sheffield Business Park Sheffield S9 1XE	Northern Powergrid (Yorkshire) Plc Lloyds Court 78 Grey Street Newcastle Upon Tyne NE1 6AF (Org No. - 04112320) (in respect of easement and a restrictive covenant on entry C1 on title HS335665) Prime Life Limited Caernarvon House 121 Knighton Church Road Leicester LE2 3JN (Org No. - 02779611) (in respect of apparatus and a restrictive covenant on entry

Land Plans Sheet No.	Plot Number on Land Plans	Extent, description and situation of land	Category 1			Category 2
			A person is within Category 1 if the applicant, after making diligent inquiry knows that the person is an owner, lessee, tenant (whatever the tenancy period) or occupier of the land; see section 57 (1) of the Planning Act 2008.			A person is within Category 2 if the applicant, after making diligent inquiry, knows that the person – (a) is interested in the land, or
			Freehold or Reputed Freehold Owners	Lessees or Tenants or Reputed Lessees or Tenants	Occupiers or Reputed Occupiers	(b) has power – (i) to sell and convey the land, or (ii) to release the land; see section 57 (2) of the Planning Act 2008.
					(Org No. - 03920096) (in respect of access)	C2 on title HS335655) Gleeson Regeneration Limited 6 Europa Court Sheffield Business Park Sheffield S9 1XE (Org No. - 03920096) (in respect of apparatus)
9	9-28	New rights over 28.46 square metres of grassland east of Phoenix Avenue, Scunthorpe <i>(HS93023 - Absolute Freehold)</i>	North Lincolnshire Borough Council Church Square House 30-40 High Street Scunthorpe DN15 6NL	None	North Lincolnshire Borough Council Church Square House 30-40 High Street Scunthorpe DN15 6NL Prime Life Limited Caernarvon House 121 Knighton Church Road Leicester LE2 3JN (Org No. - 02779611) (in respect of access)	Prime Life Limited Caernarvon House 121 Knighton Church Road Leicester LE2 3JN (Org No. - 02779611) (in respect of apparatus and a restrictive covenant on entry C11 on title HS93023) Cadent Gas Limited Cadent Pilot Way Ansty Coventry CV7 9JU (Org No. - 10080864) (in respect of easement) Gleeson Regeneration Limited 6 Europa Court Sheffield Business Park Sheffield S9 1XE Gleeson Regeneration Limited 6 Europa Court

Land Plans Sheet No.	Plot Number on Land Plans	Extent, description and situation of land	Category 1			Category 2
			A person is within Category 1 if the applicant, after making diligent inquiry knows that the person is an owner, lessee, tenant (whatever the tenancy period) or occupier of the land; see section 57 (1) of the Planning Act 2008.			A person is within Category 2 if the applicant, after making diligent inquiry, knows that the person – (a) is interested in the land, or
			Freehold or Reputed Freehold Owners	Lessees or Tenants or Reputed Lessees or Tenants	Occupiers or Reputed Occupiers	(b) has power – (i) to sell and convey the land, or (ii) to release the land; see section 57 (2) of the Planning Act 2008.
					<p>(Org No. - 03920096) (in respect of access)</p> <p>Wykeland Properties Limited Wykeland House 47 Queen Street Hull HU1 1UU (Org No. - 01415535) (in respect of access)</p>	<p>Sheffield Business Park Sheffield S9 1XE (Org No. - 03920096) (in respect of apparatus)</p> <p>Wykeland Properties Limited Wykeland House 47 Queen Street Hull HU1 1UU (Org No. - 01415535) (in respect of apparatus)</p>
9	9-29	<p>New rights over 137.76 square metres of public highway (Clayfield Road) and verges, Scunthorpe <i>(HS93023 - Absolute Freehold)</i></p>	<p>North Lincolnshire Borough Council Church Square House 30-40 High Street Scunthorpe DN15 6NL</p>	None	<p>North Lincolnshire Borough Council Church Square House 30-40 High Street Scunthorpe DN15 6NL</p> <p>Northern Powergrid (Yorkshire) Plc Lloyds Court 78 Grey Street Newcastle Upon Tyne NE1 6AF (Org No. - 04112320) (in respect of access)</p>	<p>Northern Powergrid (Yorkshire) Plc Lloyds Court 78 Grey Street Newcastle Upon Tyne NE1 6AF (Org No. - 04112320) (in respect of apparatus and support)</p> <p>British Telecommunications Public Limited Company 1 Braham Street London E1 8EE (Org No. - 01800000)</p>

Land Plans Sheet No.	Plot Number on Land Plans	Extent, description and situation of land	Category 1			Category 2
			A person is within Category 1 if the applicant, after making diligent inquiry knows that the person is an owner, lessee, tenant (whatever the tenancy period) or occupier of the land; see section 57 (1) of the Planning Act 2008.			A person is within Category 2 if the applicant, after making diligent inquiry, knows that the person – (a) is interested in the land, or
			Freehold or Reputed Freehold Owners	Lessees or Tenants or Reputed Lessees or Tenants	Occupiers or Reputed Occupiers	(b) has power – (i) to sell and convey the land, or (ii) to release the land; see section 57 (2) of the Planning Act 2008.
					<p>Gleeson Regeneration Limited 6 Europa Court Sheffield Business Park Sheffield S9 1XE (Org No. - 03920096) (in respect of access)</p> <p>Wykeland Properties Limited Wykeland House 47 Queen Street Hull HU1 1UU (Org No. - 01415535) (in respect of access)</p>	<p>(in respect of apparatus)</p> <p>Fulcrum Utility Services Limited Ugland House PO Box 309 Grand Cayman Cayman Islands KY1 1104 (Org No. - FC030006) (in respect of gas infrastructure)</p> <p>Cadent Gas Limited Cadent Pilot Way Ansty Coventry CV7 9JU (Org No. - 10080864) (in respect of easement)</p> <p>Gleeson Regeneration Limited 6 Europa Court Sheffield Business Park Sheffield S9 1XE (Org No. - 03920096) (in respect of apparatus)</p>

Land Plans Sheet No.	Plot Number on Land Plans	Extent, description and situation of land	Category 1			Category 2
			A person is within Category 1 if the applicant, after making diligent inquiry knows that the person is an owner, lessee, tenant (whatever the tenancy period) or occupier of the land; see section 57 (1) of the Planning Act 2008.			A person is within Category 2 if the applicant, after making diligent inquiry, knows that the person – (a) is interested in the land, or
			Freehold or Reputed Freehold Owners	Lessees or Tenants or Reputed Lessees or Tenants	Occupiers or Reputed Occupiers	(b) has power – (i) to sell and convey the land, or (ii) to release the land; see section 57 (2) of the Planning Act 2008.
						Wykeland Properties Limited Wykeland House 47 Queen Street Hull HU1 1UU (Org No. - 01415535) (in respect of apparatus)
N/A	9-30	Number No Longer In Use				
9	9-31	New rights over 4034.85 square metres of public highway (A1077) and verges, Scunthorpe and electricity cables (HS186210 - Absolute Freehold)	North Lincolnshire Borough Council Church Square House 30-40 High Street Scunthorpe DN15 6NL	None	North Lincolnshire Borough Council Church Square House 30-40 High Street Scunthorpe DN15 6NL Northern Powergrid (Yorkshire) Plc Lloyds Court 78 Grey Street Newcastle Upon Tyne NE1 6AF (Org No. - 04112320) (in respect of access) Unknown (in respect of access on entry C9 on title HS186210)	Coo Estates Limited John Coopers Garage Grange Lane North Scunthorpe DN16 1BT (Org No. - 12735351) (in respect of a restriction against the disposition of the registered estate on title HS186210) Unknown (in respect of drainage, support, light and other easements on entry C7 on title HS186210) British Telecommunications Public Limited Company 1 Braham Street London

Land Plans Sheet No.	Plot Number on Land Plans	Extent, description and situation of land	Category 1			Category 2		
			A person is within Category 1 if the applicant, after making diligent inquiry knows that the person is an owner, lessee, tenant (whatever the tenancy period) or occupier of the land; see section 57 (1) of the Planning Act 2008.					
			Freehold or Reputed Freehold Owners	Lessees or Tenants or Reputed Lessees or Tenants	Occupiers or Reputed Occupiers	(b) has power – (i) to sell and convey the land, or (ii) to release the land; see section 57 (2) of the Planning Act 2008.		
					<p>Unknown (in respect of access on entry C7 on title HS186210)</p> <p>Unknown (in respect of right of way on entry C8 on title HS186210)</p>	<p>E1 8EE (Org No. - 01800000) (in respect of apparatus)</p> <p>Unknown (in respect of drainage and apparatus on entry C9 on title HS186210)</p> <p>Fulcrum Utility Services Limited Ugland House PO Box 309 Grand Cayman Cayman Islands KY1 1104 (Org No. - FC030006) (in respect of gas infrastructure)</p> <p>Northern Powergrid (Yorkshire) Plc Lloyds Court 78 Grey Street Newcastle Upon Tyne NE1 6AF (Org No. - 04112320) (in respect of apparatus and support)</p>		

Land Plans Sheet No.	Plot Number on Land Plans	Extent, description and situation of land	Category 1			Category 2
			A person is within Category 1 if the applicant, after making diligent inquiry knows that the person is an owner, lessee, tenant (whatever the tenancy period) or occupier of the land; see section 57 (1) of the Planning Act 2008.			A person is within Category 2 if the applicant, after making diligent inquiry, knows that the person – (a) is interested in the land, or
			Freehold or Reputed Freehold Owners	Lessees or Tenants or Reputed Lessees or Tenants	Occupiers or Reputed Occupiers	(b) has power – (i) to sell and convey the land, or (ii) to release the land; see section 57 (2) of the Planning Act 2008.
9	9-32	New rights over 430.09 square metres of hedgerow east of Clayfield Road, Scunthorpe and electricity cables (HS248821 - Absolute Freehold) (HS309317 - Absolute Leasehold) (HS309572 - Absolute Leasehold)	Clayfield Properties Limited c/o Kamal Shah Anderson Shaw Accountants Scottish Provident House 76-80 College Road Harrow HA1 1BQ (Org No. - OE017779) Avnet EMG Limited Avnet House Rutherford Close Stevenage SG1 2EF (Org No. - 01485988)	Avnet EMG Limited Avnet House Rutherford Close Stevenage SG1 2EF (Org No. - 01485988) Unknown	Clayfield Properties Limited c/o Kamal Shah Anderson Shaw Accountants Scottish Provident House 76-80 College Road Harrow HA1 1BQ (Org No. - OE017779) Avnet EMG Limited Avnet House Rutherford Close Stevenage SG1 2EF (Org No. - 01485988) Northern Powergrid (Yorkshire) Plc Lloyds Court 78 Grey Street Newcastle Upon Tyne NE1 6AF (Org No. - 04112320) (in respect of access)	Northern Powergrid (Yorkshire) Plc Lloyds Court 78 Grey Street Newcastle Upon Tyne NE1 6AF (Org No. - 04112320) (in respect of easement and apparatus) Kestrel Finance 1 S.A.R.L 15 Boulevard F.W. Raiffesisen L-2411 Luxembourg (in respect of a registered charge on title HS309317)
9	9-33	Temporary use of 289.58 square metres of shrubbery north of A1077, Scunthorpe and electricity cables (HS248821 - Absolute Freehold)	Avnet EMG Limited Avnet House Rutherford Close Stevenage SG1 2EF (Org No. - 01485988) Clayfield Properties Limited	Avnet EMG Limited Avnet House Rutherford Close Stevenage SG1 2EF (Org No. - 01485988)	Clayfield Properties Limited c/o Kamal Shah Anderson Shaw Accountants Scottish Provident House 76-80 College Road Harrow HA1 1BQ	Northern Powergrid (Yorkshire) Plc Lloyds Court 78 Grey Street Newcastle Upon Tyne NE1 6AF (Org No. - 04112320)

Land Plans Sheet No.	Plot Number on Land Plans	Extent, description and situation of land	Category 1			Category 2
			A person is within Category 1 if the applicant, after making diligent inquiry knows that the person is an owner, lessee, tenant (whatever the tenancy period) or occupier of the land; see section 57 (1) of the Planning Act 2008.			A person is within Category 2 if the applicant, after making diligent inquiry, knows that the person – (a) is interested in the land, or
			Freehold or Reputed Freehold Owners	Lessees or Tenants or Reputed Lessees or Tenants	Occupiers or Reputed Occupiers	(b) has power – (i) to sell and convey the land, or (ii) to release the land; see section 57 (2) of the Planning Act 2008.
		(HS309317 - Absolute Leasehold) (HS309572 - Absolute Leasehold)	c/o Kamal Shah Anderson Shaw Accountants Scottish Provident House 76-80 College Road Harrow HA1 1BQ (Org No. - OE017779)	Unknown	(Org No. - OE017779) Avnet EMG Limited Avnet House Rutherford Close Stevenage SG1 2EF (Org No. - 01485988)	(in respect of easement and apparatus) Kestrel Finance 1 S.A.R.L 15 Boulevard F.W. Raiffesisen L-2411 Luxembourg (in respect of a registered charge on title HS309317)
9	9-34	Temporary use of 146.50 square metres of shrubbery north of A1077, Scunthorpe and electricity cables (HS93023 - Absolute Freehold)	North Lincolnshire Borough Council Church Square House 30-40 High Street Scunthorpe DN15 6NL	None	North Lincolnshire Borough Council Church Square House 30-40 High Street Scunthorpe DN15 6NL Northern Powergrid (Yorkshire) Plc Lloyds Court 78 Grey Street Newcastle Upon Tyne NE1 6AF (Org No. - 04112320)	Northern Powergrid (Yorkshire) Plc Lloyds Court 78 Grey Street Newcastle Upon Tyne NE1 6AF (Org No. - 04112320) (in respect of apparatus and support) Cadent Gas Limited Cadent Pilot Way Ansty

Land Plans Sheet No.	Plot Number on Land Plans	Extent, description and situation of land	Category 1			Category 2
			A person is within Category 1 if the applicant, after making diligent inquiry knows that the person is an owner, lessee, tenant (whatever the tenancy period) or occupier of the land; see section 57 (1) of the Planning Act 2008.			A person is within Category 2 if the applicant, after making diligent inquiry, knows that the person – (a) is interested in the land, or
			Freehold or Reputed Freehold Owners	Lessees or Tenants or Reputed Lessees or Tenants	Occupiers or Reputed Occupiers	(b) has power – (i) to sell and convey the land, or (ii) to release the land; see section 57 (2) of the Planning Act 2008.
					<p>(in respect of access)</p> <p>Gleeson Regeneration Limited 6 Europa Court Sheffield Business Park Sheffield S9 1XE (Org No. - 03920096) (in respect of access)</p> <p>Wykeland Properties Limited Wykeland House 47 Queen Street Hull HU1 1UU (Org No. - 01415535) (in respect of access)</p>	<p>Coventry CV7 9JU (Org No. - 10080864) (in respect of easement)</p> <p>Gleeson Regeneration Limited 6 Europa Court Sheffield Business Park Sheffield S9 1XE (Org No. - 03920096) (in respect of apparatus)</p> <p>Wykeland Properties Limited Wykeland House 47 Queen Street Hull HU1 1UU (Org No. - 01415535) (in respect of apparatus)</p>
9	9-35	<p>New rights over 73.33 square metres of verge north of A1077, Scunthorpe <i>(HS93023 - Absolute Freehold)</i></p>	<p>North Lincolnshire Borough Council Church Square House 30-40 High Street Scunthorpe DN15 6NL</p>	None	<p>North Lincolnshire Borough Council Church Square House 30-40 High Street Scunthorpe DN15 6NL</p> <p>Northern Powergrid (Yorkshire) Plc Lloyds Court 78 Grey Street Newcastle Upon Tyne NE1 6AF (Org No. - 04112320) (in respect of apparatus and support)</p>	



Land Plans Sheet No.	Plot Number on Land Plans	Extent, description and situation of land	Category 1			Category 2
			A person is within Category 1 if the applicant, after making diligent inquiry knows that the person is an owner, lessee, tenant (whatever the tenancy period) or occupier of the land; see section 57 (1) of the Planning Act 2008.			A person is within Category 2 if the applicant, after making diligent inquiry, knows that the person – (a) is interested in the land, or
			Freehold or Reputed Freehold Owners	Lessees or Tenants or Reputed Lessees or Tenants	Occupiers or Reputed Occupiers	(b) has power – (i) to sell and convey the land, or (ii) to release the land; see section 57 (2) of the Planning Act 2008.
					<p>78 Grey Street Newcastle Upon Tyne NE1 6AF (Org No. - 04112320) (in respect of access)</p> <p>Gleeson Regeneration Limited 6 Europa Court Sheffield Business Park Sheffield S9 1XE (Org No. - 03920096) (in respect of access)</p> <p>Wykeland Properties Limited Wykeland House 47 Queen Street Hull HU1 1UU (Org No. - 01415535) (in respect of access)</p>	<p>Cadent Gas Limited Cadent Pilot Way Ansty Coventry CV7 9JU (Org No. - 10080864) (in respect of easement)</p> <p>Gleeson Regeneration Limited 6 Europa Court Sheffield Business Park Sheffield S9 1XE (Org No. - 03920096) (in respect of apparatus)</p> <p>Wykeland Properties Limited Wykeland House 47 Queen Street Hull HU1 1UU (Org No. - 01415535) (in respect of apparatus)</p>
9	9-36	Temporary use of 382.60 square metres of shrubbery north of A1077, Scunthorpe <i>(HS346303 - Absolute Freehold)</i>	North Lincolnshire Borough Council Church Square House 30-40 High Street Scunthorpe	None	North Lincolnshire Borough Council Church Square House 30-40 High Street Scunthorpe	Northern Powergrid (Yorkshire) Plc Lloyds Court 78 Grey Street Newcastle Upon Tyne NE1 6AF

Land Plans Sheet No.	Plot Number on Land Plans	Extent, description and situation of land	Category 1			Category 2		
			A person is within Category 1 if the applicant, after making diligent inquiry knows that the person is an owner, lessee, tenant (whatever the tenancy period) or occupier of the land; see section 57 (1) of the Planning Act 2008.					
			Freehold or Reputed Freehold Owners	Lessees or Tenants or Reputed Lessees or Tenants	Occupiers or Reputed Occupiers	(b) has power – (i) to sell and convey the land, or (ii) to release the land; see section 57 (2) of the Planning Act 2008.		
			DN15 6NL		DN15 6NL Wykeland Properties Limited Wykeland House 47 Queen Street Hull HU1 1UU (Org No. - 01415535) (in respect of access)	(Org No. - 04112320) (in respect of apparatus) British Telecommunications Public Limited Company 1 Braham Street London E1 8EE (Org No. - 01800000) (in respect of apparatus) British Steel Corporation Limited 18 Grosvenor Place London SW1X 7HS (Org No. - 00030048) (in respect of easement) Wykeland Properties Limited Wykeland House 47 Queen Street Hull HU1 1UU (Org No. - 01415535) (in respect of apparatus)		
9	9-37	New rights over 178.35 square metres of verge north of	North Lincolnshire Borough Council Church Square House 30-40 High Street	None	North Lincolnshire Borough Council Church Square House 30-40 High Street	Northern Powergrid (Yorkshire) Plc Lloyds Court 78 Grey Street		

Land Plans Sheet No.	Plot Number on Land Plans	Extent, description and situation of land	Category 1			Category 2
			A person is within Category 1 if the applicant, after making diligent inquiry knows that the person is an owner, lessee, tenant (whatever the tenancy period) or occupier of the land; see section 57 (1) of the Planning Act 2008.			A person is within Category 2 if the applicant, after making diligent inquiry, knows that the person – (a) is interested in the land, or
			Freehold or Reputed Freehold Owners	Lessees or Tenants or Reputed Lessees or Tenants	Occupiers or Reputed Occupiers	(b) has power – (i) to sell and convey the land, or (ii) to release the land; see section 57 (2) of the Planning Act 2008.
		A1077, Scunthorpe and electricity cables (HS346303 - Absolute Freehold)	Scunthorpe DN15 6NL		Scunthorpe DN15 6NL Wykeland Properties Limited Wykeland House 47 Queen Street Hull HU1 1UU (Org No. - 01415535) (in respect of access)	Newcastle Upon Tyne NE1 6AF (Org No. - 04112320) (in respect of easement) British Telecommunications Public Limited Company 1 Braham Street London E1 8EE (Org No. - 01800000) (in respect of apparatus) British Steel Corporation Limited 18 Grosvenor Place London SW1X 7HS (Org No. - 00030048) (in respect of easement) Wykeland Properties Limited Wykeland House 47 Queen Street Hull HU1 1UU (Org No. - 01415535) (in respect of apparatus)

Land Plans Sheet No.	Plot Number on Land Plans	Extent, description and situation of land	Category 1			Category 2	
			A person is within Category 1 if the applicant, after making diligent inquiry knows that the person is an owner, lessee, tenant (whatever the tenancy period) or occupier of the land; see section 57 (1) of the Planning Act 2008.				
			Freehold or Reputed Freehold Owners	Lessees or Tenants or Reputed Lessees or Tenants	Occupiers or Reputed Occupiers	(b) has power – (i) to sell and convey the land, or (ii) to release the land; see section 57 (2) of the Planning Act 2008.	
9	9-38	No acquisition of 895.75 square metres of shrubbery north of A1077, Scunthorpe <i>(HS124941 - Absolute Freehold)</i>	North Lincolnshire Borough Council Church Square House 30-40 High Street Scunthorpe DN15 6NL Unknown (in respect of mines and minerals)	None	North Lincolnshire Borough Council Church Square House 30-40 High Street Scunthorpe DN15 6NL BOC Limited The Priestley Centre 10 Priestley Road The Surrey Research Park Guildford GU2 7XY (Org No. - 00337663) (in respect of access)	FCC PFI Holdings Limited Ground Floor West 900 Pavilion Drive Northampton Business Park Northampton NN4 7RG (Org No. - 05567306) (in respect of a restriction against the disposition of the registered estate on title HS124941) ABM Precast Solutions Limited Walkers Industrial Estate Ollerton Road Tuxford Newark NG22 0PQ (Org No. - 05477483) (in respect of a restriction against the disposition of the registered estate on title HS124941) Hartshorne Crossroads Properties Limited c/o Crossroads Truck & Bus Limited Pheasant Drive Birstall Batley	

Land Plans Sheet No.	Plot Number on Land Plans	Extent, description and situation of land	Category 1			Category 2
			A person is within Category 1 if the applicant, after making diligent inquiry knows that the person is an owner, lessee, tenant (whatever the tenancy period) or occupier of the land; see section 57 (1) of the Planning Act 2008.			A person is within Category 2 if the applicant, after making diligent inquiry, knows that the person – (a) is interested in the land, or
			Freehold or Reputed Freehold Owners	Lessees or Tenants or Reputed Lessees or Tenants	Occupiers or Reputed Occupiers	(b) has power – (i) to sell and convey the land, or (ii) to release the land; see section 57 (2) of the Planning Act 2008.
					<p>WF17 9LR (Org No. - 07969935) (as beneficiary on title HS124941)</p> <p>British Telecommunications Public Limited Company 1 Braham Street London E1 8EE (Org No. - 01800000) (in respect of apparatus)</p> <p>BOC Limited The Priestley Centre 10 Priestley Road The Surrey Research Park Guildford GU2 7XY (Org No. - 00337663) (in respect of apparatus and a restrictive covenant on entry C14 on title HS124941)</p> <p>Cadent Gas Limited Cadent Pilot Way Ansty Coventry CV7 9JU (Org No. - 10080864)</p>	

Land Plans Sheet No.	Plot Number on Land Plans	Extent, description and situation of land	Category 1			Category 2		
			A person is within Category 1 if the applicant, after making diligent inquiry knows that the person is an owner, lessee, tenant (whatever the tenancy period) or occupier of the land; see section 57 (1) of the Planning Act 2008.					
			Freehold or Reputed Freehold Owners	Lessees or Tenants or Reputed Lessees or Tenants	Occupiers or Reputed Occupiers	(b) has power – (i) to sell and convey the land, or (ii) to release the land; see section 57 (2) of the Planning Act 2008.		
						(in respect of apparatus) Northern Powergrid (Yorkshire) Plc Lloyds Court 78 Grey Street Newcastle Upon Tyne NE1 6AF (Org No. - 04112320) (in respect of apparatus)		
9	9-39	No acquisition of 35814.99 square metres of shrubbery and woodland north of A1077, Scunthorpe <i>(HS356328 - Absolute Freehold)</i>	Norinco Limited c/o Mike Walsh Estate Office Normanby Scunthorpe DN15 9HS (Org No. - 00566813)	Simon Raymond Ogg 	Simon Raymond Ogg  BOC Limited The Priestley Centre 10 Priestley Road The Surrey Research Park Guildford GU2 7XY (Org No. - 00337663) (in respect of access) Cadent Gas Limited Cadent Pilot Way Ansty	BOC Limited The Priestley Centre 10 Priestley Road The Surrey Research Park Guildford GU2 7XY (Org No. - 00337663) (in respect of apparatus and a restrictive covenant on entry C1 on title HS356328) Northern Powergrid (Yorkshire) Plc Lloyds Court 78 Grey Street Newcastle Upon Tyne NE1 6AF (Org No. - 04112320) (in respect of apparatus)		

Land Plans Sheet No.	Plot Number on Land Plans	Extent, description and situation of land	Category 1			Category 2
			A person is within Category 1 if the applicant, after making diligent inquiry knows that the person is an owner, lessee, tenant (whatever the tenancy period) or occupier of the land; see section 57 (1) of the Planning Act 2008.			A person is within Category 2 if the applicant, after making diligent inquiry, knows that the person – (a) is interested in the land, or
			Freehold or Reputed Freehold Owners	Lessees or Tenants or Reputed Lessees or Tenants	Occupiers or Reputed Occupiers	(b) has power – (i) to sell and convey the land, or (ii) to release the land; see section 57 (2) of the Planning Act 2008.
					<p>Coventry CV7 9JU (Org No. - 10080864) (in respect of access)</p> <p>Terranova Foods Limited Greencore Manton Wood Retford Road Manton Wood Enterprise Park Workshop S80 2RS (Org No. - 02674325) (in respect of access)</p> <p>Terranova Foods Limited Greencore Manton Wood Retford Road Manton Wood Enterprise Park Workshop S80 2RS (Org No. - 02674325) (in respect of access)</p> <p>Terranova Foods Limited Greencore Manton Wood Retford Road Manton Wood Enterprise Park Workshop S80 2RS (Org No. - 02674325) (in respect of access)</p>	<p>Terranova Foods Limited Greencore Manton Wood Retford Road Manton Wood Enterprise Park Workshop S80 2RS (Org No. - 02674325) (in respect of apparatus and a restrictive covenant on entry C4 on title HS356328)</p> <p>Cadent Gas Limited Cadent Pilot Way Ansty Coventry CV7 9JU (Org No. - 10080864) (in respect of apparatus and a restrictive covenant on entry C2 on title HS356328)</p>
9	9-40	<p>Temporary use of 1850.69 square metres of woodland, shrubbery, verge and public right of way (SCUN 175) south of A1077 and electricity cables</p> <p><i>(HS186210 - Absolute Freehold)</i></p>	<p>North Lincolnshire Borough Council Church Square House 30-40 High Street Scunthorpe DN15 6NL</p>	None	<p>North Lincolnshire Borough Council Church Square House 30-40 High Street Scunthorpe DN15 6NL</p> <p>Northern Powergrid (Yorkshire) Plc</p>	<p>Coo Estates Limited John Coopers Garage Grange Lane North Scunthorpe DN16 1BT (Org No. - 12735351) (in respect of a restriction against the disposition of the registered estate on title</p>

Land Plans Sheet No.	Plot Number on Land Plans	Extent, description and situation of land	Category 1			Category 2
			A person is within Category 1 if the applicant, after making diligent inquiry knows that the person is an owner, lessee, tenant (whatever the tenancy period) or occupier of the land; see section 57 (1) of the Planning Act 2008.			A person is within Category 2 if the applicant, after making diligent inquiry, knows that the person – (a) is interested in the land, or
			Freehold or Reputed Freehold Owners	Lessees or Tenants or Reputed Lessees or Tenants	Occupiers or Reputed Occupiers	(b) has power – (i) to sell and convey the land, or (ii) to release the land; see section 57 (2) of the Planning Act 2008.
					<p>Lloyds Court 78 Grey Street Newcastle Upon Tyne NE1 6AF (Org No. - 04112320) (in respect of access)</p> <p>Unknown (in respect of access on entry C6 on title HS186210)</p> <p>Unknown (in respect of access on entry C9 on title HS186210)</p> <p>Unknown (in respect of access on entry C7 on title HS186210)</p> <p>North Lincolnshire Borough Council Church Square House 30-40 High Street Scunthorpe DN15 6NL (in respect of public right of way)</p>	<p>HS186210)</p> <p>Unknown (in respect of drainage rights on entry C1 on title HS186210)</p> <p>British Telecommunications Public Limited Company 1 Braham Street London E1 8EE (Org No. - 01800000) (in respect of apparatus)</p> <p>Northern Powergrid (Yorkshire) Plc Lloyds Court 78 Grey Street Newcastle Upon Tyne NE1 6AF (Org No. - 04112320) (in respect of apparatus and support)</p> <p>Unknown (in respect of drainage, support, light and other easements on entry C7 on title HS186210)</p>

Land Plans Sheet No.	Plot Number on Land Plans	Extent, description and situation of land	Category 1			Category 2
			A person is within Category 1 if the applicant, after making diligent inquiry knows that the person is an owner, lessee, tenant (whatever the tenancy period) or occupier of the land; see section 57 (1) of the Planning Act 2008.			A person is within Category 2 if the applicant, after making diligent inquiry, knows that the person – (a) is interested in the land, or
			Freehold or Reputed Freehold Owners	Lessees or Tenants or Reputed Lessees or Tenants	Occupiers or Reputed Occupiers	(b) has power – (i) to sell and convey the land, or (ii) to release the land; see section 57 (2) of the Planning Act 2008.
						Unknown (in respect of drainage, apparatus, support, light and other easements on entry C6 on title HS186210) Unknown (in respect of drainage and apparatus on entry C9 on title HS186210)
9	9-41	Temporary use of 3296.75 square metres of public highways (A1077, Phoenix Avenue and Clayfield Road), roundabout and verges, Scunthorpe and electricity cables <i>(HS186210 - Absolute Freehold)</i>	North Lincolnshire Borough Council Church Square House 30-40 High Street Scunthorpe DN15 6NL	None	North Lincolnshire Borough Council Church Square House 30-40 High Street Scunthorpe DN15 6NL Northern Powergrid (Yorkshire) Plc Lloyds Court 78 Grey Street Newcastle Upon Tyne NE1 6AF (Org No. - 04112320) (in respect of access) Unknown (in respect of access on entry C9 on title HS186210)	Northern Powergrid (Yorkshire) Plc Lloyds Court 78 Grey Street Newcastle Upon Tyne NE1 6AF (Org No. - 04112320) (in respect of apparatus and support) Coo Estates Limited John Coopers Garage Grange Lane North Scunthorpe DN16 1BT (Org No. - 12735351) (in respect of a restriction against the disposition of the registered estate on title

Land Plans Sheet No.	Plot Number on Land Plans	Extent, description and situation of land	Category 1			Category 2
			A person is within Category 1 if the applicant, after making diligent inquiry knows that the person is an owner, lessee, tenant (whatever the tenancy period) or occupier of the land; see section 57 (1) of the Planning Act 2008.			A person is within Category 2 if the applicant, after making diligent inquiry, knows that the person – (a) is interested in the land, or
			Freehold or Reputed Freehold Owners	Lessees or Tenants or Reputed Lessees or Tenants	Occupiers or Reputed Occupiers	(b) has power – (i) to sell and convey the land, or (ii) to release the land; see section 57 (2) of the Planning Act 2008.
					<p>Unknown (in respect of access on entry C7 on title HS186210)</p> <p>Unknown (in respect of right of way on entry C8 on title HS186210)</p> <p>HS186210)</p> <p>Unknown (in respect of drainage, support, light and other easements on entry C7 on title HS186210)</p> <p>British Telecommunications Public Limited Company 1 Braham Street London E1 8EE (Org No. - 01800000) (in respect of apparatus)</p> <p>Fulcrum Utility Services Limited Ugland House PO Box 309 Grand Cayman Cayman Islands KY1 1104 (Org No. - FC030006) (in respect of gas infrastructure)</p> <p>Unknown (in respect of drainage and apparatus on entry C9 on title</p>	

Land Plans Sheet No.	Plot Number on Land Plans	Extent, description and situation of land	Category 1			Category 2
			A person is within Category 1 if the applicant, after making diligent inquiry knows that the person is an owner, lessee, tenant (whatever the tenancy period) or occupier of the land; see section 57 (1) of the Planning Act 2008.			A person is within Category 2 if the applicant, after making diligent inquiry, knows that the person – (a) is interested in the land, or
			Freehold or Reputed Freehold Owners	Lessees or Tenants or Reputed Lessees or Tenants	Occupiers or Reputed Occupiers	(b) has power – (i) to sell and convey the land, or (ii) to release the land; see section 57 (2) of the Planning Act 2008.
						HS186210)
9	9-42	Temporary use of 158.80 square metres of shrubbery north of A1077, Scunthorpe and electricity cables <i>(HS93023 - Absolute Freehold)</i>	North Lincolnshire Borough Council Church Square House 30-40 High Street Scunthorpe DN15 6NL	None	North Lincolnshire Borough Council Church Square House 30-40 High Street Scunthorpe DN15 6NL Northern Powergrid (Yorkshire) Plc Lloyds Court 78 Grey Street Newcastle Upon Tyne NE1 6AF (Org No. - 04112320) (in respect of access) Gleeson Regeneration Limited 6 Europa Court Sheffield Business Park Sheffield S9 1XE (Org No. - 03920096) (in respect of access) Wykeland Properties Limited Wykeland House 47 Queen Street Hull HU1 1UU	Northern Powergrid (Yorkshire) Plc Lloyds Court 78 Grey Street Newcastle Upon Tyne NE1 6AF (Org No. - 04112320) (in respect of apparatus and support) Cadent Gas Limited Cadent Pilot Way Ansty Coventry CV7 9JU (Org No. - 10080864) (in respect of easement) Gleeson Regeneration Limited 6 Europa Court Sheffield Business Park Sheffield S9 1XE (Org No. - 03920096) (in respect of apparatus) Wykeland Properties Limited Wykeland House

Land Plans Sheet No.	Plot Number on Land Plans	Extent, description and situation of land	Category 1			Category 2
			A person is within Category 1 if the applicant, after making diligent inquiry knows that the person is an owner, lessee, tenant (whatever the tenancy period) or occupier of the land; see section 57 (1) of the Planning Act 2008.			A person is within Category 2 if the applicant, after making diligent inquiry, knows that the person – (a) is interested in the land, or
			Freehold or Reputed Freehold Owners	Lessees or Tenants or Reputed Lessees or Tenants	Occupiers or Reputed Occupiers	(b) has power – (i) to sell and convey the land, or (ii) to release the land; see section 57 (2) of the Planning Act 2008.
					(Org No. - 01415535) (in respect of access)	47 Queen Street Hull HU1 1UU (Org No. - 01415535) (in respect of apparatus)
9	9-43	Temporary use of 38.35 square metres of shrubbery north of A1077, Scunthorpe and electricity cables (HS89627 - Absolute Freehold)	North Lincolnshire Borough Council Church Square House 30-40 High Street Scunthorpe DN15 6NL	None	North Lincolnshire Borough Council Church Square House 30-40 High Street Scunthorpe DN15 6NL Northern Powergrid (Yorkshire) Plc Lloyds Court 78 Grey Street Newcastle Upon Tyne NE1 6AF (Org No. - 04112320) (in respect of access) Gleeson Regeneration Limited 6 Europa Court Sheffield Business Park Sheffield S9 1XE (Org No. - 03920096) (in respect of access)	Northern Powergrid (Yorkshire) Plc Lloyds Court 78 Grey Street Newcastle Upon Tyne NE1 6AF (Org No. - 04112320) (in respect of apparatus, support and restrictive covenants on entry C7 on title HS89627) BOC Limited The Priestley Centre 10 Priestley Road The Surrey Research Park Guildford GU2 7XY (Org No. - 00337663) (in respect of apparatus and a restrictive covenant on entry C4 on title HS89627) Cadent Gas Limited Cadent

Land Plans Sheet No.	Plot Number on Land Plans	Extent, description and situation of land	Category 1			Category 2
			A person is within Category 1 if the applicant, after making diligent inquiry knows that the person is an owner, lessee, tenant (whatever the tenancy period) or occupier of the land; see section 57 (1) of the Planning Act 2008.			A person is within Category 2 if the applicant, after making diligent inquiry, knows that the person – (a) is interested in the land, or
			Freehold or Reputed Freehold Owners	Lessees or Tenants or Reputed Lessees or Tenants	Occupiers or Reputed Occupiers	(b) has power – (i) to sell and convey the land, or (ii) to release the land; see section 57 (2) of the Planning Act 2008.
						Pilot Way Ansty Coventry CV7 9JU (Org No. - 10080864) (in respect of easement) Gleeson Regeneration Limited 6 Europa Court Sheffield Business Park Sheffield S9 1XE (Org No. - 03920096) (in respect of apparatus)
9	9-44	Temporary use of 198.67 square metres of hedgerow, verge and public highway (A1077) west of Phoenix Avenue, Scunthorpe <i>(HS186210 - Absolute Freehold)</i>	North Lincolnshire Borough Council Church Square House 30-40 High Street Scunthorpe DN15 6NL	None	North Lincolnshire Borough Council Church Square House 30-40 High Street Scunthorpe DN15 6NL Northern Powergrid (Yorkshire) Plc Lloyds Court 78 Grey Street Newcastle Upon Tyne NE1 6AF (Org No. - 04112320) (in respect of access)	Coo Estates Limited John Coopers Garage Grange Lane North Scunthorpe DN16 1BT (Org No. - 12735351) (in respect of a restriction against the disposition of the registered estate on title HS186210) Unknown (in respect of drainage, support, light and other easements on entry C7 on title

Land Plans Sheet No.	Plot Number on Land Plans	Extent, description and situation of land	Category 1			Category 2
			A person is within Category 1 if the applicant, after making diligent inquiry knows that the person is an owner, lessee, tenant (whatever the tenancy period) or occupier of the land; see section 57 (1) of the Planning Act 2008.			A person is within Category 2 if the applicant, after making diligent inquiry, knows that the person – (a) is interested in the land, or
			Freehold or Reputed Freehold Owners	Lessees or Tenants or Reputed Lessees or Tenants	Occupiers or Reputed Occupiers	(b) has power – (i) to sell and convey the land, or (ii) to release the land; see section 57 (2) of the Planning Act 2008.
					<p>Unknown (in respect of access on entry C9 on title HS186210)</p> <p>Unknown (in respect of access on entry C7 on title HS186210)</p> <p>Unknown (in respect of right of way on entry C8 on title HS186210)</p> <p>HS186210)</p> <p>British Telecommunications Public Limited Company 1 Braham Street London E1 8EE (Org No. - 01800000) (in respect of apparatus)</p> <p>Northern Powergrid (Yorkshire) Plc Lloyds Court 78 Grey Street Newcastle Upon Tyne NE1 6AF (Org No. - 04112320) (in respect of apparatus and support)</p> <p>Unknown (in respect of drainage and apparatus on entry C9 on title HS186210)</p>	
9	9-45	Temporary use of 2210.09 square metres of hedgerow, verge and public highway (A1077) east of Phoenix Avenue, Scunthorpe	North Lincolnshire Borough Council Church Square House 30-40 High Street Scunthorpe	None	North Lincolnshire Borough Council Church Square House 30-40 High Street Scunthorpe	Coo Estates Limited John Coopers Garage Grange Lane North Scunthorpe DN16 1BT (Org No. - 12735351)

Land Plans Sheet No.	Plot Number on Land Plans	Extent, description and situation of land	Category 1			Category 2
			A person is within Category 1 if the applicant, after making diligent inquiry knows that the person is an owner, lessee, tenant (whatever the tenancy period) or occupier of the land; see section 57 (1) of the Planning Act 2008.			A person is within Category 2 if the applicant, after making diligent inquiry, knows that the person – (a) is interested in the land, or
			Freehold or Reputed Freehold Owners	Lessees or Tenants or Reputed Lessees or Tenants	Occupiers or Reputed Occupiers	(b) has power – (i) to sell and convey the land, or (ii) to release the land; see section 57 (2) of the Planning Act 2008.
		(HS186210 - Absolute Freehold)	DN15 6NL		DN15 6NL Unknown (in respect of access on entry C9 on title HS186210) Unknown (in respect of access on entry C7 on title HS186210) Unknown (in respect of right of way on entry C8 on title HS186210)	(in respect of a restriction against the disposition of the registered estate on title HS186210) Unknown (in respect of drainage, support, light and other easements on entry C7 on title HS186210) Northern Powergrid (Yorkshire) Plc Lloyds Court 78 Grey Street Newcastle Upon Tyne NE1 6AF (Org No. - 04112320) (in respect of apparatus) British Telecommunications Public Limited Company 1 Braham Street London E1 8EE (Org No. - 01800000) (in respect of apparatus) Unknown (in respect of drainage and apparatus on entry C9 on title

Land Plans Sheet No.	Plot Number on Land Plans	Extent, description and situation of land	Category 1			Category 2		
			A person is within Category 1 if the applicant, after making diligent inquiry knows that the person is an owner, lessee, tenant (whatever the tenancy period) or occupier of the land; see section 57 (1) of the Planning Act 2008.					
			Freehold or Reputed Freehold Owners	Lessees or Tenants or Reputed Lessees or Tenants	Occupiers or Reputed Occupiers	(b) has power – (i) to sell and convey the land, or (ii) to release the land; see section 57 (2) of the Planning Act 2008.		
						HS186210)		
10A	10-1	New rights over 126.06 square metres of public highway (Normanby Road), Scunthorpe <i>(HS331352 - Absolute Freehold)</i>	North Lincolnshire Borough Council Church Square House 30-40 High Street Scunthorpe DN15 6NL	None	North Lincolnshire Borough Council Church Square House 30-40 High Street Scunthorpe DN15 6NL	Unknown (in respect of drainage on entry C1 on title HS331352) Northern Powergrid (Yorkshire) Plc Lloyds Court 78 Grey Street Newcastle Upon Tyne NE1 6AF (Org No. - 04112320) (in respect of apparatus)		
10A	10-2	New rights over 64.77 square metres of public highway (Warren Road) and verge, Scunthorpe <i>(HS331352 - Absolute Freehold)</i>	North Lincolnshire Borough Council Church Square House 30-40 High Street Scunthorpe DN15 6NL	None	North Lincolnshire Borough Council Church Square House 30-40 High Street Scunthorpe DN15 6NL	Unknown (in respect of drainage on entry C1 on title HS331352) Northern Powergrid (Yorkshire) Plc Lloyds Court 78 Grey Street Newcastle Upon Tyne NE1 6AF (Org No. - 04112320) (in respect of apparatus) British Telecommunications Public Limited Company 1 Braham Street		

Land Plans Sheet No.	Plot Number on Land Plans	Extent, description and situation of land	Category 1			Category 2
			A person is within Category 1 if the applicant, after making diligent inquiry knows that the person is an owner, lessee, tenant (whatever the tenancy period) or occupier of the land; see section 57 (1) of the Planning Act 2008.			A person is within Category 2 if the applicant, after making diligent inquiry, knows that the person – (a) is interested in the land, or
			Freehold or Reputed Freehold Owners	Lessees or Tenants or Reputed Lessees or Tenants	Occupiers or Reputed Occupiers	(b) has power – (i) to sell and convey the land, or (ii) to release the land; see section 57 (2) of the Planning Act 2008.
						London E1 8EE (Org No. - 01800000) (in respect of apparatus)
10A	10-3	New rights over 160.05 square metres of public highway (Normanby Road), Scunthorpe <i>(Unregistered)</i>	North Lincolnshire Borough Council Church Square House 30-40 High Street Scunthorpe DN15 6NL (in respect of public highway and subsoil)	None	North Lincolnshire Borough Council Church Square House 30-40 High Street Scunthorpe DN15 6NL (in respect of public highway)	Cadent Gas Limited Cadent Pilot Way Ansty Coventry CV7 9JU (Org No. - 10080864) (in respect of apparatus) Severn Trent Water Limited Severn Trent Centre 2 St John's Street Coventry CV1 2LZ (Org No. - 02366686) (in respect of apparatus) Northern Powergrid (Yorkshire) Plc Lloyds Court 78 Grey Street Newcastle Upon Tyne NE1 6AF (Org No. - 04112320) (in respect of apparatus)

Land Plans Sheet No.	Plot Number on Land Plans	Extent, description and situation of land	Category 1			Category 2
			A person is within Category 1 if the applicant, after making diligent inquiry knows that the person is an owner, lessee, tenant (whatever the tenancy period) or occupier of the land; see section 57 (1) of the Planning Act 2008.			A person is within Category 2 if the applicant, after making diligent inquiry, knows that the person – (a) is interested in the land, or
			Freehold or Reputed Freehold Owners	Lessees or Tenants or Reputed Lessees or Tenants	Occupiers or Reputed Occupiers	(b) has power – (i) to sell and convey the land, or (ii) to release the land; see section 57 (2) of the Planning Act 2008.
10A	10-4	New rights over 297.59 square metres of public highway (Warren Road) and verge, Scunthorpe <i>(Unregistered)</i>	North Lincolnshire Borough Council Church Square House 30-40 High Street Scunthorpe DN15 6NL (in respect of public highway and subsoil)	None	North Lincolnshire Borough Council Church Square House 30-40 High Street Scunthorpe DN15 6NL (in respect of public highway)	Cadent Gas Limited Cadent Pilot Way Ansty Coventry CV7 9JU (Org No. - 10080864) (in respect of apparatus) Anglian Water Services Limited Lancaster House Lancaster Way Ermine Business Park Huntingdon PE29 6XU (Org No. - 02366656) (in respect of apparatus) Northern Powergrid (Yorkshire) Plc Lloyds Court 78 Grey Street Newcastle Upon Tyne NE1 6AF (Org No. - 04112320) (in respect of apparatus) British Telecommunications Public Limited Company 1 Braham Street

Land Plans Sheet No.	Plot Number on Land Plans	Extent, description and situation of land	Category 1			Category 2		
			A person is within Category 1 if the applicant, after making diligent inquiry knows that the person is an owner, lessee, tenant (whatever the tenancy period) or occupier of the land; see section 57 (1) of the Planning Act 2008.					
			Freehold or Reputed Freehold Owners	Lessees or Tenants or Reputed Lessees or Tenants	Occupiers or Reputed Occupiers	(b) has power – (i) to sell and convey the land, or (ii) to release the land; see section 57 (2) of the Planning Act 2008.		
						London E1 8EE (Org No. - 01800000) (in respect of apparatus)		
10A	10-5	New rights over 60.20 square metres of public highway (Warren Road) and verge, Scunthorpe (HS331294 - Absolute Freehold)	North Lincolnshire Borough Council Church Square House 30-40 High Street Scunthorpe DN15 6NL	None	North Lincolnshire Borough Council Church Square House 30-40 High Street Scunthorpe DN15 6NL	Anglian Water Services Limited Lancaster House Lancaster Way Ermine Business Park Huntingdon PE29 6XU (Org No. - 02366656) (in respect of apparatus) Northern Powergrid (Yorkshire) Plc Lloyds Court 78 Grey Street Newcastle Upon Tyne NE1 6AF (Org No. - 04112320) (in respect of apparatus) British Telecommunications Public Limited Company 1 Braham Street London E1 8EE (Org No. - 01800000)		

Land Plans Sheet No.	Plot Number on Land Plans	Extent, description and situation of land	Category 1			Category 2		
			A person is within Category 1 if the applicant, after making diligent inquiry knows that the person is an owner, lessee, tenant (whatever the tenancy period) or occupier of the land; see section 57 (1) of the Planning Act 2008.					
			Freehold or Reputed Freehold Owners	Lessees or Tenants or Reputed Lessees or Tenants	Occupiers or Reputed Occupiers	(b) has power – (i) to sell and convey the land, or (ii) to release the land; see section 57 (2) of the Planning Act 2008.		
						(in respect of apparatus)		
10A	10-6	New rights over 127.00 square metres of public highway (Normanby Road) and verge, Scunthorpe <i>(Unregistered)</i>	North Lincolnshire Borough Council Church Square House 30-40 High Street Scunthorpe DN15 6NL (in respect of public highway and subsoil)	None	North Lincolnshire Borough Council Church Square House 30-40 High Street Scunthorpe DN15 6NL (in respect of public highway)	Cadent Gas Limited Cadent Pilot Way Ansty Coventry CV7 9JU (Org No. - 10080864) (in respect of apparatus) Severn Trent Water Limited Severn Trent Centre 2 St John's Street Coventry CV1 2LZ (Org No. - 02366686) (in respect of apparatus) Anglian Water Services Limited Lancaster House Lancaster Way Ermine Business Park Huntingdon PE29 6XU (Org No. - 02366656) (in respect of apparatus) British Telecommunications Public Limited Company		

Land Plans Sheet No.	Plot Number on Land Plans	Extent, description and situation of land	Category 1			Category 2
			A person is within Category 1 if the applicant, after making diligent inquiry knows that the person is an owner, lessee, tenant (whatever the tenancy period) or occupier of the land; see section 57 (1) of the Planning Act 2008.			A person is within Category 2 if the applicant, after making diligent inquiry, knows that the person – (a) is interested in the land, or
			Freehold or Reputed Freehold Owners	Lessees or Tenants or Reputed Lessees or Tenants	Occupiers or Reputed Occupiers	(b) has power – (i) to sell and convey the land, or (ii) to release the land; see section 57 (2) of the Planning Act 2008.
						<p>1 Braham Street London E1 8EE (Org No. - 01800000) (in respect of apparatus)</p> <p>Northern Powergrid (Yorkshire) Plc Lloyds Court 78 Grey Street Newcastle Upon Tyne NE1 6AF (Org No. - 04112320) (in respect of apparatus)</p> <p>BOC Limited The Priestley Centre 10 Priestley Road The Surrey Research Park Guildford GU2 7XY (Org No. - 00337663) (in respect of apparatus)</p>
10A & 10B	10-7	New rights over 2599.73 square metres of public highway (Warren Road) and verge, Scunthorpe <i>(Unregistered)</i>	North Lincolnshire Borough Council Church Square House 30-40 High Street Scunthorpe DN15 6NL	None	North Lincolnshire Borough Council Church Square House 30-40 High Street Scunthorpe DN15 6NL	Cadent Gas Limited Cadent Pilot Way Ansty Coventry CV7 9JU (Org No. - 10080864)

Land Plans Sheet No.	Plot Number on Land Plans	Extent, description and situation of land	Category 1			Category 2
			A person is within Category 1 if the applicant, after making diligent inquiry knows that the person is an owner, lessee, tenant (whatever the tenancy period) or occupier of the land; see section 57 (1) of the Planning Act 2008.			A person is within Category 2 if the applicant, after making diligent inquiry, knows that the person – (a) is interested in the land, or
			Freehold or Reputed Freehold Owners	Lessees or Tenants or Reputed Lessees or Tenants	Occupiers or Reputed Occupiers	(b) has power – (i) to sell and convey the land, or (ii) to release the land; see section 57 (2) of the Planning Act 2008.
			(in respect of public highway) Onward Holdings Limited Unit 1A Onward Park Phoenix Avenue Featherstone Pontefract WF7 6EP (Org No. - 00271717) (in respect of subsoil)		(in respect of public highway)	(in respect of apparatus) Anglian Water Services Limited Lancaster House Lancaster Way Ermine Business Park Huntingdon PE29 6XU (Org No. - 02366656) (in respect of apparatus) Northern Powergrid (Yorkshire) Plc Lloyds Court 78 Grey Street Newcastle Upon Tyne NE1 6AF (Org No. - 04112320) (in respect of apparatus) British Telecommunications Public Limited Company 1 Braham Street London E1 8EE (Org No. - 01800000) (in respect of apparatus)

Land Plans Sheet No.	Plot Number on Land Plans	Extent, description and situation of land	Category 1			Category 2
			A person is within Category 1 if the applicant, after making diligent inquiry knows that the person is an owner, lessee, tenant (whatever the tenancy period) or occupier of the land; see section 57 (1) of the Planning Act 2008.			A person is within Category 2 if the applicant, after making diligent inquiry, knows that the person – (a) is interested in the land, or
			Freehold or Reputed Freehold Owners	Lessees or Tenants or Reputed Lessees or Tenants	Occupiers or Reputed Occupiers	(b) has power – (i) to sell and convey the land, or (ii) to release the land; see section 57 (2) of the Planning Act 2008.
10A & 10B	10-8	Temporary use of 47.09 square metres of public highway (Warren Road) and verge, Scunthorpe <i>(Unregistered)</i>	North Lincolnshire Borough Council Church Square House 30-40 High Street Scunthorpe DN15 6NL (in respect of public highway) Onward Holdings Limited Unit 1A Onward Park Phoenix Avenue Featherstone Pontefract WF7 6EP (Org No. - 00271717) (in respect of subsoil)	None	North Lincolnshire Borough Council Church Square House 30-40 High Street Scunthorpe DN15 6NL (in respect of public highway)	British Telecommunications Public Limited Company 1 Braham Street London E1 8EE (Org No. - 01800000) (in respect of apparatus)
10B	10-9	Temporary use of 26.00 square metres of public highway (Warren Road), Scunthorpe <i>(HS282228 - Absolute Freehold)</i>	North Lincolnshire Borough Council Church Square House 30-40 High Street Scunthorpe DN15 6NL	None	North Lincolnshire Borough Council Church Square House 30-40 High Street Scunthorpe DN15 6NL Northern Powergrid (Yorkshire) Plc Lloyds Court 78 Grey Street Newcastle Upon Tyne NE1 6AF	Edwards Plant Hire Limited Oakwood 104 Penistone Road Kirkburton Huddersfield HD8 0TA (Org No. - 03025239) (in respect of apparatus) North Lincs Structures Limited 6 Pippin Drive Bottesford Scunthorpe

Land Plans Sheet No.	Plot Number on Land Plans	Extent, description and situation of land	Category 1			Category 2
			<i>A person is within Category 1 if the applicant, after making diligent inquiry knows that the person is an owner, lessee, tenant (whatever the tenancy period) or occupier of the land; see section 57 (1) of the Planning Act 2008.</i>			<i>A person is within Category 2 if the applicant, after making diligent inquiry, knows that the person – (a) is interested in the land, or</i>
			Freehold or Reputed Freehold Owners	Lessees or Tenants or Reputed Lessees or Tenants	Occupiers or Reputed Occupiers	<i>(b) has power – (i) to sell and convey the land, or (ii) to release the land; see section 57 (2) of the Planning Act 2008.</i>
				(Org No. - 04112320) (in respect of access) SBR Group Developments Limited S B R Group Winterton Road Scunthorpe DN15 0DH (Org No. - 11330478) (in respect of access)	DN16 3TR (Org No. - 02818857) (in respect of apparatus) TTS Support Limited 4a Bessemer Way Sawcliffe Industrial Estate Scunthorpe DN15 8XE (Org No. - 07406680) (in respect of apparatus)	
				North Lincs Structures Limited 6 Pippin Drive Bottesford Scunthorpe DN16 3TR (Org No. - 02818857) (in respect of access)	Northern Powergrid (Yorkshire) Plc Lloyds Court 78 Grey Street Newcastle Upon Tyne NE1 6AF (Org No. - 04112320) (in respect of apparatus)	
				Edwards Plant Hire Limited Oakwood 104 Penistone Road Kirkburton Huddersfield HD8 0TA (Org No. - 03025239) (in respect of access)	British Telecommunications Public Limited Company 1 Braham Street London E1 8EE (Org No. - 01800000) (in respect of apparatus)	
				TTS Support Limited 4a Bessemer Way		



Land Plans Sheet No.	Plot Number on Land Plans	Extent, description and situation of land	Category 1			Category 2
			A person is within Category 1 if the applicant, after making diligent inquiry knows that the person is an owner, lessee, tenant (whatever the tenancy period) or occupier of the land; see section 57 (1) of the Planning Act 2008.			A person is within Category 2 if the applicant, after making diligent inquiry, knows that the person – (a) is interested in the land, or
			Freehold or Reputed Freehold Owners	Lessees or Tenants or Reputed Lessees or Tenants	Occupiers or Reputed Occupiers	(b) has power – (i) to sell and convey the land, or (ii) to release the land; see section 57 (2) of the Planning Act 2008.
					<p>Sawcliffe Industrial Estate Scunthorpe DN15 8XE (Org No. - 07406680) (in respect of access)</p> <p>Thomas Carolan [REDACTED] (in respect of assumed access)</p> <p>Antoinette Carolan [REDACTED] (in respect of assumed access)</p> <p>Caroline Carolan [REDACTED] (in respect of assumed access)</p> <p>John Carolan [REDACTED]</p>	

Land Plans Sheet No.	Plot Number on Land Plans	Extent, description and situation of land	Category 1			Category 2
			A person is within Category 1 if the applicant, after making diligent inquiry knows that the person is an owner, lessee, tenant (whatever the tenancy period) or occupier of the land; see section 57 (1) of the Planning Act 2008.			A person is within Category 2 if the applicant, after making diligent inquiry, knows that the person – (a) is interested in the land, or
			Freehold or Reputed Freehold Owners	Lessees or Tenants or Reputed Lessees or Tenants	Occupiers or Reputed Occupiers	(b) has power – (i) to sell and convey the land, or (ii) to release the land; see section 57 (2) of the Planning Act 2008.
					<p>(in respect of assumed access)</p> <p>Saferoad UK Limited Concord House Bessemer Way Sawcliffe Industrial Park Scunthorpe DN15 8XE (Org No. - 05697518) (in respect of assumed access)</p> <p>Holme Steel (Investments) Limited Suite 9 Normanby Gateway Lysaghts Way Scunthorpe DN15 9YG (Org No. - 02793022) (in respect of access)</p>	
10A	10-10	New rights over 2972.49 square metres of public highway (Normanby Road) and verge, Scunthorpe (HS331294 - Absolute Freehold)	North Lincolnshire Borough Council Church Square House 30-40 High Street Scunthorpe DN15 6NL	None	North Lincolnshire Borough Council Church Square House 30-40 High Street Scunthorpe DN15 6NL	Severn Trent Water Limited Severn Trent Centre 2 St John's Street Coventry CV1 2LZ (Org No. - 02366686) (in respect of apparatus)
					<p>Anglian Water Services Limited Lancaster House</p>	

Land Plans Sheet No.	Plot Number on Land Plans	Extent, description and situation of land	Category 1			Category 2		
			A person is within Category 1 if the applicant, after making diligent inquiry knows that the person is an owner, lessee, tenant (whatever the tenancy period) or occupier of the land; see section 57 (1) of the Planning Act 2008.					
			Freehold or Reputed Freehold Owners	Lessees or Tenants or Reputed Lessees or Tenants	Occupiers or Reputed Occupiers	(b) has power – (i) to sell and convey the land, or (ii) to release the land; see section 57 (2) of the Planning Act 2008.		
						<p>Lancaster Way Ermine Business Park Huntingdon PE29 6XU (Org No. - 02366656) (in respect of apparatus)</p> <p>Northern Powergrid (Yorkshire) Plc Lloyds Court 78 Grey Street Newcastle Upon Tyne NE1 6AF (Org No. - 04112320) (in respect of apparatus)</p> <p>British Telecommunications Public Limited Company 1 Braham Street London E1 8EE (Org No. - 01800000) (in respect of apparatus)</p>		
10B	10-11	New rights over 107.69 square metres of verge west of Bessemer Way, Scunthorpe (HS223548 - Absolute Freehold)	Onward Holdings Limited Unit 1A Onward Park Phoenix Avenue Featherstone Pontefract WF7 6EP	None	Onward Holdings Limited Unit 1A Onward Park Phoenix Avenue Featherstone Pontefract WF7 6EP	North Lincolnshire Borough Council Church Square House 30-40 High Street Scunthorpe DN15 6NL		

Land Plans Sheet No.	Plot Number on Land Plans	Extent, description and situation of land	Category 1			Category 2
			A person is within Category 1 if the applicant, after making diligent inquiry knows that the person is an owner, lessee, tenant (whatever the tenancy period) or occupier of the land; see section 57 (1) of the Planning Act 2008.			A person is within Category 2 if the applicant, after making diligent inquiry, knows that the person – (a) is interested in the land, or
			Freehold or Reputed Freehold Owners	Lessees or Tenants or Reputed Lessees or Tenants	Occupiers or Reputed Occupiers	(b) has power – (i) to sell and convey the land, or (ii) to release the land; see section 57 (2) of the Planning Act 2008.
			(Org No. - 00271717)		(Org No. - 00271717) North Lincolnshire Borough Council Church Square House 30-40 High Street Scunthorpe DN15 6NL (in respect of access)	(in respect of apparatus)
10B	10-12	New rights over 1848.20 square metres of public highway (Bessemer Way) and verge, Scunthorpe <i>(HS282228 - Absolute Freehold)</i>	North Lincolnshire Borough Council Church Square House 30-40 High Street Scunthorpe DN15 6NL	None	North Lincolnshire Borough Council Church Square House 30-40 High Street Scunthorpe DN15 6NL SBR Group Developments Limited S B R Group Winterton Road Scunthorpe DN15 0DH (Org No. - 11330478) (in respect of access) North Lincs Structures Limited 6 Pippin Drive Bottesford Scunthorpe DN16 3TR	British Telecommunications Public Limited Company 1 Braham Street London E1 8EE (Org No. - 01800000) (in respect of apparatus) Edwards Plant Hire Limited Oakwood 104 Penistone Road Kirkburton Huddersfield HD8 0TA (Org No. - 03025239) (in respect of apparatus) North Lincs Structures Limited 6 Pippin Drive Bottesford Scunthorpe

Land Plans Sheet No.	Plot Number on Land Plans	Extent, description and situation of land	Category 1			Category 2
			A person is within Category 1 if the applicant, after making diligent inquiry knows that the person is an owner, lessee, tenant (whatever the tenancy period) or occupier of the land; see section 57 (1) of the Planning Act 2008.			A person is within Category 2 if the applicant, after making diligent inquiry, knows that the person – (a) is interested in the land, or
			Freehold or Reputed Freehold Owners	Lessees or Tenants or Reputed Lessees or Tenants	Occupiers or Reputed Occupiers	(b) has power – (i) to sell and convey the land, or (ii) to release the land; see section 57 (2) of the Planning Act 2008.
					(Org No. - 02818857) (in respect of access) Northern Powergrid (Yorkshire) Plc Lloyds Court 78 Grey Street Newcastle Upon Tyne NE1 6AF (Org No. - 04112320) (in respect of access) Edwards Plant Hire Limited Oakwood 104 Penistone Road Kirkburton Huddersfield HD8 0TA (Org No. - 03025239) (in respect of access) Thomas Carolan [REDACTED] (in respect of assumed access) Antoinette Carolan [REDACTED]	DN16 3TR (Org No. - 02818857) (in respect of apparatus) TTS Support Limited 4a Bessemer Way Sawcliffe Industrial Estate Scunthorpe DN15 8XE (Org No. - 07406680) (in respect of apparatus) BOC Limited The Priestley Centre 10 Priestley Road The Surrey Research Park Guildford GU2 7XY (Org No. - 00337663) (in respect of apparatus and a restrictive covenant on entry C7 on title HS282228) Northern Powergrid (Yorkshire) Plc Lloyds Court 78 Grey Street Newcastle Upon Tyne NE1 6AF (Org No. - 04112320)

Land Plans Sheet No.	Plot Number on Land Plans	Extent, description and situation of land	Category 1			Category 2
			A person is within Category 1 if the applicant, after making diligent inquiry knows that the person is an owner, lessee, tenant (whatever the tenancy period) or occupier of the land; see section 57 (1) of the Planning Act 2008.			A person is within Category 2 if the applicant, after making diligent inquiry, knows that the person – (a) is interested in the land, or
			Freehold or Reputed Freehold Owners	Lessees or Tenants or Reputed Lessees or Tenants	Occupiers or Reputed Occupiers	(b) has power – (i) to sell and convey the land, or (ii) to release the land; see section 57 (2) of the Planning Act 2008.
					(in respect of assumed access) (in respect of apparatus)	
				Caroline Carolan  (in respect of assumed access)		
				John Carolan  (in respect of assumed access)		
				Saferoad UK Limited Concord House Bessemer Way Sawcliffe Industrial Park Scunthorpe DN15 8XE (Org No. - 05697518) (in respect of assumed access)		
				Holme Steel (Investments) Limited Suite 9 Normanby Gateway Lysaghts Way Scunthorpe DN15 9YG		

Land Plans Sheet No.	Plot Number on Land Plans	Extent, description and situation of land	Category 1			Category 2
			A person is within Category 1 if the applicant, after making diligent inquiry knows that the person is an owner, lessee, tenant (whatever the tenancy period) or occupier of the land; see section 57 (1) of the Planning Act 2008.			A person is within Category 2 if the applicant, after making diligent inquiry, knows that the person – (a) is interested in the land, or
			Freehold or Reputed Freehold Owners	Lessees or Tenants or Reputed Lessees or Tenants	Occupiers or Reputed Occupiers	(b) has power – (i) to sell and convey the land, or (ii) to release the land; see section 57 (2) of the Planning Act 2008.
					<p>(Org No. - 02793022) (in respect of access)</p> <p>TTS Support Limited 4a Bessemer Way Sawcliffe Industrial Estate Scunthorpe DN15 8XE (Org No. - 07406680) (in respect of access)</p> <p>BOC Limited The Priestley Centre 10 Priestley Road The Surrey Research Park Guildford GU2 7XY (Org No. - 00337663) (in respect of access)</p>	
10	10-13	<p>New rights over 1322.46 square metres of public highway (Normanby Road) and verge, Scunthorpe and electricity cables</p> <p><i>(Unregistered)</i></p>	<p>North Lincolnshire Borough Council Church Square House 30-40 High Street Scunthorpe DN15 6NL (in respect of public highway and subsoil)</p>	None	<p>North Lincolnshire Borough Council Church Square House 30-40 High Street Scunthorpe DN15 6NL (in respect of public highway)</p>	<p>Anglian Water Services Limited Lancaster House Lancaster Way Ermine Business Park Huntingdon PE29 6XU (Org No. - 02366656) (in respect of apparatus)</p>

Land Plans Sheet No.	Plot Number on Land Plans	Extent, description and situation of land	Category 1			Category 2
			A person is within Category 1 if the applicant, after making diligent inquiry knows that the person is an owner, lessee, tenant (whatever the tenancy period) or occupier of the land; see section 57 (1) of the Planning Act 2008.			A person is within Category 2 if the applicant, after making diligent inquiry, knows that the person – (a) is interested in the land, or
			Freehold or Reputed Freehold Owners	Lessees or Tenants or Reputed Lessees or Tenants	Occupiers or Reputed Occupiers	(b) has power – (i) to sell and convey the land, or (ii) to release the land; see section 57 (2) of the Planning Act 2008.
						<p>British Telecommunications Public Limited Company 1 Braham Street London E1 8EE (Org No. - 01800000) (in respect of apparatus)</p> <p>BOC Limited The Priestley Centre 10 Priestley Road The Surrey Research Park Guildford GU2 7XY (Org No. - 00337663) (in respect of apparatus)</p> <p>Northern Powergrid (Yorkshire) Plc Lloyds Court 78 Grey Street Newcastle Upon Tyne NE1 6AF (Org No. - 04112320) (in respect of apparatus)</p>
10	10-14	Temporary use of 469.39 square metres of verge, woodland and shrubbery east	North Lincolnshire Borough Council Church Square House 30-40 High Street Scunthorpe	None	North Lincolnshire Borough Council Church Square House 30-40 High Street Scunthorpe	BOC Limited The Priestley Centre 10 Priestley Road The Surrey Research Park Guildford

Land Plans Sheet No.	Plot Number on Land Plans	Extent, description and situation of land	Category 1			Category 2		
			A person is within Category 1 if the applicant, after making diligent inquiry knows that the person is an owner, lessee, tenant (whatever the tenancy period) or occupier of the land; see section 57 (1) of the Planning Act 2008.					
			Freehold or Reputed Freehold Owners	Lessees or Tenants or Reputed Lessees or Tenants	Occupiers or Reputed Occupiers	(b) has power – (i) to sell and convey the land, or (ii) to release the land; see section 57 (2) of the Planning Act 2008.		
		of Normanby Road, Scunthorpe <i>(Unregistered)</i>	DN15 6NL (in respect of public highway) Hunt Group Limited 26-30 Midland Road Scunthorpe DN16 1DQ (Org No. - 1672046) (in respect of subsoil)		DN15 6NL (in respect of public highway)	GU2 7XY (Org No. - 00337663) (in respect of apparatus)		
10	10-15	Temporary use of 6748.17 square metres of woodland, shrubbery and grassland east of Normanby Road, Scunthorpe <i>(HS319732 - Absolute Freehold)</i>	Hunt Group Limited 26-30 Midland Road Scunthorpe DN16 1DQ (Org No. - 1672046)	None	Hunt Group Limited 26-30 Midland Road Scunthorpe DN16 1DQ (Org No. - 1672046) BOC Limited The Priestley Centre 10 Priestley Road The Surrey Research Park Guildford GU2 7XY (Org No. - 00337663) (in respect of access) Northern Powergrid (Yorkshire) Plc Lloyds Court 78 Grey Street Newcastle Upon Tyne NE1 6AF	Norinco Limited c/o Mike Walsh Estate Office Normanby Scunthorpe DN15 9HS (Org No. - 00566813) (in respect of a restrictive covenant on entry C1 on title HS319732) BOC Limited The Priestley Centre 10 Priestley Road The Surrey Research Park Guildford GU2 7XY (Org No. - 00337663) (in respect of apparatus)		

Land Plans Sheet No.	Plot Number on Land Plans	Extent, description and situation of land	Category 1			Category 2		
			A person is within Category 1 if the applicant, after making diligent inquiry knows that the person is an owner, lessee, tenant (whatever the tenancy period) or occupier of the land; see section 57 (1) of the Planning Act 2008.					
			Freehold or Reputed Freehold Owners	Lessees or Tenants or Reputed Lessees or Tenants	Occupiers or Reputed Occupiers	(b) has power – (i) to sell and convey the land, or (ii) to release the land; see section 57 (2) of the Planning Act 2008.		
					(Org No. - 04112320) (in respect of access)	Northern Powergrid (Yorkshire) Plc Lloyds Court 78 Grey Street Newcastle Upon Tyne NE1 6AF (Org No. - 04112320) (in respect of apparatus) British Steel Corporation Limited 18 Grosvenor Place London SW1X 7HS (Org No. - 00030048) (in respect of apparatus) Unknown (in respect of apparatus on entry C3 on title HS319732)		
10	10-16	No acquisition of 11.49 square metres of unnamed private road east of Normanby Road, Scunthorpe (Unregistered) (HS331797 - Absolute Leasehold)	Unknown	Northern Powergrid (Yorkshire) Plc Lloyds Court 78 Grey Street Newcastle Upon Tyne NE1 6AF (Org No. - 04112320)	Northern Powergrid (Yorkshire) Plc Lloyds Court 78 Grey Street Newcastle Upon Tyne NE1 6AF (Org No. - 04112320)	British Telecommunications Public Limited Company 1 Braham Street London E1 8EE (Org No. - 01800000) (in respect of apparatus)		
10	10-17	No acquisition of 9273.88 square metres of electricity	Norinco Limited c/o Mike Walsh	Northern Powergrid (Yorkshire) Plc	Northern Powergrid (Yorkshire) Plc	BOC Limited The Priestley Centre		

Land Plans Sheet No.	Plot Number on Land Plans	Extent, description and situation of land	Category 1			Category 2
			A person is within Category 1 if the applicant, after making diligent inquiry knows that the person is an owner, lessee, tenant (whatever the tenancy period) or occupier of the land; see section 57 (1) of the Planning Act 2008.			A person is within Category 2 if the applicant, after making diligent inquiry, knows that the person – (a) is interested in the land, or
			Freehold or Reputed Freehold Owners	Lessees or Tenants or Reputed Lessees or Tenants	Occupiers or Reputed Occupiers	(b) has power – (i) to sell and convey the land, or (ii) to release the land; see section 57 (2) of the Planning Act 2008.
		substation, unnamed private road, hardstanding, buildings and grassland east of Normanby Road, Scunthorpe and pylon and electricity cables <i>(HS356353 - Absolute Freehold)</i> <i>(HS331797 - Absolute Leasehold)</i>	Estate Office Normanby Scunthorpe DN15 9HS (Org No. - 00566813)	Lloyds Court 78 Grey Street Newcastle Upon Tyne NE1 6AF (Org No. - 04112320)	Lloyds Court 78 Grey Street Newcastle Upon Tyne NE1 6AF (Org No. - 04112320)	10 Priestley Road The Surrey Research Park Guildford GU2 7XY (Org No. - 00337663) (in respect of apparatus) British Telecommunications Public Limited Company 1 Braham Street London E1 8EE (Org No. - 01800000) (in respect of apparatus)
10	10-18	New rights over 1319.92 square metres of public highway (Normanby Road) and verge, Scunthorpe and electricity cables <i>(HS331264 - Absolute Freehold)</i>	North Lincolnshire Borough Council Church Square House 30-40 High Street Scunthorpe DN15 6NL Unknown (in respect of mines and minerals)	None	North Lincolnshire Borough Council Church Square House 30-40 High Street Scunthorpe DN15 6NL	Anglian Water Services Limited Lancaster House Lancaster Way Ermine Business Park Huntingdon PE29 6XU (Org No. - 02366656) (in respect of apparatus) British Telecommunications Public Limited Company 1 Braham Street London E1 8EE (Org No. - 01800000)

Land Plans Sheet No.	Plot Number on Land Plans	Extent, description and situation of land	Category 1			Category 2
			A person is within Category 1 if the applicant, after making diligent inquiry knows that the person is an owner, lessee, tenant (whatever the tenancy period) or occupier of the land; see section 57 (1) of the Planning Act 2008.			A person is within Category 2 if the applicant, after making diligent inquiry, knows that the person – (a) is interested in the land, or
			Freehold or Reputed Freehold Owners	Lessees or Tenants or Reputed Lessees or Tenants	Occupiers or Reputed Occupiers	(b) has power – (i) to sell and convey the land, or (ii) to release the land; see section 57 (2) of the Planning Act 2008.
					<p>(in respect of apparatus)</p> <p>BOC Limited The Priestley Centre 10 Priestley Road The Surrey Research Park Guildford GU2 7XY (Org No. - 00337663) (in respect of apparatus)</p> <p>Northern Powergrid (Yorkshire) Plc Lloyds Court 78 Grey Street Newcastle Upon Tyne NE1 6AF (Org No. - 04112320) (in respect of apparatus)</p> <p>British Steel Corporation Limited 18 Grosvenor Place London SW1X 7HS (Org No. - 00030048) (in respect of easement)</p>	

Land Plans Sheet No.	Plot Number on Land Plans	Extent, description and situation of land	Category 1			Category 2
			<i>A person is within Category 1 if the applicant, after making diligent inquiry knows that the person is an owner, lessee, tenant (whatever the tenancy period) or occupier of the land; see section 57 (1) of the Planning Act 2008.</i>			<i>A person is within Category 2 if the applicant, after making diligent inquiry, knows that the person – (a) is interested in the land, or</i>
			Freehold or Reputed Freehold Owners	Lessees or Tenants or Reputed Lessees or Tenants	Occupiers or Reputed Occupiers	<i>(b) has power – (i) to sell and convey the land, or (ii) to release the land; see section 57 (2) of the Planning Act 2008.</i>
10B	10-19	New rights over 126.34 square metres of shrubbery west of Bessemer Way, Scunthorpe <i>(HS197096 - Absolute Freehold)</i>	Onward Holdings Limited Unit 1A Onward Park Phoenix Avenue Featherstone Pontefract WF7 6EP (Org No. - 00271717)	None	Onward Holdings Limited Unit 1A Onward Park Phoenix Avenue Featherstone Pontefract WF7 6EP (Org No. - 00271717) North Lincs Structures Limited 6 Pippin Drive Bottesford Scunthorpe DN16 3TR (Org No. - 02818857) (in respect of access) Unknown (in respect of access on entry C2 on title HS197096) Edwards Plant Hire Limited Oakwood 104 Penistone Road Kirkburton Huddersfield HD8 0TA (Org No. - 03025239) (in respect of access)	Suffolk Life Annuities Limited 153 Princes Street Ipswich IP1 1QJ (Org No. - 01011674) (as beneficiary on title HS197096) Unknown (in respect of apparatus on entry C2 on title HS197096) Ian Ball (trading as Mercury Construction Limited) The Pines 40 Doncaster Road Westwoodside Doncaster DN9 2EE (in respect of unknown rights on entry A7 on title HS197096) Edwards Plant Hire Limited Oakwood 104 Penistone Road Kirkburton Huddersfield HD8 0TA (Org No. - 03025239) (in respect of apparatus)

Land Plans Sheet No.	Plot Number on Land Plans	Extent, description and situation of land	Category 1			Category 2		
			A person is within Category 1 if the applicant, after making diligent inquiry knows that the person is an owner, lessee, tenant (whatever the tenancy period) or occupier of the land; see section 57 (1) of the Planning Act 2008.					
			Freehold or Reputed Freehold Owners	Lessees or Tenants or Reputed Lessees or Tenants	Occupiers or Reputed Occupiers	(b) has power – (i) to sell and convey the land, or (ii) to release the land; see section 57 (2) of the Planning Act 2008.		
						<p>Unknown (in respect of apparatus on entry A3 on title HS197096)</p> <p>Unknown (in respect of apparatus and restrictive covenants on entry C3 on title HS197096)</p> <p>BOC Limited The Priestley Centre 10 Priestley Road The Surrey Research Park Guildford GU2 7XY (Org No. - 00337663) (in respect of apparatus)</p> <p>North Lincolnshire Borough Council Church Square House 30-40 High Street Scunthorpe DN15 6NL (in respect of apparatus)</p>		
10B	10-20	New rights over 27.38 square metres of car park and hardstanding associated with Cymarc Engineering Limited, 5	Mark James Hooton [REDACTED]	None	Mark James Hooton [REDACTED]	National Westminster Bank Public Limited Company 250 Bishopsgate London EC2M 4AA		

Land Plans Sheet No.	Plot Number on Land Plans	Extent, description and situation of land	Category 1			Category 2
			A person is within Category 1 if the applicant, after making diligent inquiry knows that the person is an owner, lessee, tenant (whatever the tenancy period) or occupier of the land; see section 57 (1) of the Planning Act 2008.			A person is within Category 2 if the applicant, after making diligent inquiry, knows that the person – (a) is interested in the land, or
			Freehold or Reputed Freehold Owners	Lessees or Tenants or Reputed Lessees or Tenants	Occupiers or Reputed Occupiers	(b) has power – (i) to sell and convey the land, or (ii) to release the land; see section 57 (2) of the Planning Act 2008.
		Bessemer Way, Scunthorpe DN15 8XE (HS281172 - Absolute Freehold)	North Lindsey College Kingsway Scunthorpe DN17 1AJ		North Lindsey College Kingsway Scunthorpe DN17 1AJ BOC Limited The Priestley Centre 10 Priestley Road The Surrey Research Park Guildford GU2 7XY (Org No. - 00337663) (in respect of access) North Lincolnshire Borough Council Church Square House 30-40 High Street Scunthorpe DN15 6NL (in respect of access) Unknown (in respect of access on entry C2 on title HS281172) Unknown (in respect of access on entry C3 on title HS281172)	(Org No. - 00929027) (in respect of a registered charge on title HS281172) North Lincolnshire Borough Council Church Square House 30-40 High Street Scunthorpe DN15 6NL (in respect of drainage, option to purchase and a restrictive covenant on entry C4 on title HS281172) Unknown (in respect of apparatus on entry C3 on title HS281172) Unknown (in respect of apparatus on entry C2 on title HS281172) BOC Limited The Priestley Centre 10 Priestley Road The Surrey Research Park Guildford GU2 7XY (Org No. - 00337663) (in respect of apparatus and

Land Plans Sheet No.	Plot Number on Land Plans	Extent, description and situation of land	Category 1			Category 2		
			A person is within Category 1 if the applicant, after making diligent inquiry knows that the person is an owner, lessee, tenant (whatever the tenancy period) or occupier of the land; see section 57 (1) of the Planning Act 2008.					
			Freehold or Reputed Freehold Owners	Lessees or Tenants or Reputed Lessees or Tenants	Occupiers or Reputed Occupiers	(b) has power – (i) to sell and convey the land, or (ii) to release the land; see section 57 (2) of the Planning Act 2008.		
						restrictive covenants on entry C1 on title HS281172)		
10B	10-21	New rights over 82.96 square metres of car park and hardstanding associated with Ebony & Ivory Motors Limited, Bessemer Way, Scunthorpe DN15 8XE <i>(HS391700 - Absolute Freehold)</i>	Ebony & Ivory Motors Limited Bessemer Way Scunthorpe DN15 8XE (Org No. - 04594602)	None	Ebony & Ivory Motors Limited Bessemer Way Scunthorpe DN15 8XE (Org No. - 04594602) BOC Limited The Priestley Centre 10 Priestley Road The Surrey Research Park Guildford GU2 7XY (Org No. - 00337663) (in respect of access)	North Lincolnshire Borough Council Church Square House 30-40 High Street Scunthorpe DN15 6NL (in respect of a restrictive covenant on entry C3 on title HS391700) BOC Limited The Priestley Centre 10 Priestley Road The Surrey Research Park Guildford GU2 7XY (Org No. - 00337663) (in respect of apparatus and a restrictive covenant on entry C2 on title HS391700)		
10B	10-22	New rights over 204.28 square metres of shrubbery and trees west of Bessemer Way, Scunthorpe <i>(HS319732 - Absolute Freehold)</i>	Hunt Group Limited 26-30 Midland Road Scunthorpe DN16 1DQ (Org No. - 1672046)	None	Hunt Group Limited 26-30 Midland Road Scunthorpe DN16 1DQ (Org No. - 1672046)	Northern Powergrid (Yorkshire) Plc Lloyds Court 78 Grey Street Newcastle Upon Tyne NE1 6AF (Org No. - 04112320)		

Land Plans Sheet No.	Plot Number on Land Plans	Extent, description and situation of land	Category 1			Category 2
			A person is within Category 1 if the applicant, after making diligent inquiry knows that the person is an owner, lessee, tenant (whatever the tenancy period) or occupier of the land; see section 57 (1) of the Planning Act 2008.			A person is within Category 2 if the applicant, after making diligent inquiry, knows that the person – (a) is interested in the land, or
			Freehold or Reputed Freehold Owners	Lessees or Tenants or Reputed Lessees or Tenants	Occupiers or Reputed Occupiers	(b) has power – (i) to sell and convey the land, or (ii) to release the land; see section 57 (2) of the Planning Act 2008.
					Northern Powergrid (Yorkshire) Plc Lloyds Court 78 Grey Street Newcastle Upon Tyne NE1 6AF (Org No. - 04112320) (in respect of access)	(in respect of apparatus)
10B	10-23	New rights over 312.38 square metres of public highway (Bessemer Way), Scunthorpe <i>(Unregistered)</i>	North Lincolnshire Borough Council Church Square House 30-40 High Street Scunthorpe DN15 6NL (in respect of public highway) CarSupermarket.com Scunthorpe Bridge Haven One Saxon Way Priory Park Hessle HU13 9PG (Org No. - 04316950) (in respect of subsoil)	None	North Lincolnshire Borough Council Church Square House 30-40 High Street Scunthorpe DN15 6NL (in respect of public highway)	British Telecommunications Public Limited Company 1 Braham Street London E1 8EE (Org No. - 01800000) (in respect of apparatus) Northern Powergrid (Yorkshire) Plc Lloyds Court 78 Grey Street Newcastle Upon Tyne NE1 6AF (Org No. - 04112320) (in respect of apparatus)
10B	10-24	New rights over 526.47 square metres of public highway (Bessemer Way), Scunthorpe	North Lincolnshire Borough Council Church Square House 30-40 High Street	None	North Lincolnshire Borough Council Church Square House 30-40 High Street	Goodwin & Tucker Limited The Workshop Friesthorpe Road Buslingthorpe

Land Plans Sheet No.	Plot Number on Land Plans	Extent, description and situation of land	Category 1			Category 2
			A person is within Category 1 if the applicant, after making diligent inquiry knows that the person is an owner, lessee, tenant (whatever the tenancy period) or occupier of the land; see section 57 (1) of the Planning Act 2008.			A person is within Category 2 if the applicant, after making diligent inquiry, knows that the person – (a) is interested in the land, or
			Freehold or Reputed Freehold Owners	Lessees or Tenants or Reputed Lessees or Tenants	Occupiers or Reputed Occupiers	(b) has power – (i) to sell and convey the land, or (ii) to release the land; see section 57 (2) of the Planning Act 2008.
		(HS153935 - Absolute Freehold)	Scunthorpe DN15 6NL		Scunthorpe DN15 6NL Hunt Group Limited 26-30 Midland Road Scunthorpe DN16 1DQ (Org No. - 1672046) (in respect of access) 4-Rail Services Limited Unit 3 Metro Centre Britannia Way Park Royal London NW10 7PA (Org No. - 03256863) (in respect of access) Northern Powergrid (Yorkshire) Plc Lloyds Court 78 Grey Street Newcastle Upon Tyne NE1 6AF (Org No. - 04112320) (in respect of access) Goodwin & Tucker Limited The Workshop Friesthorpe Road Buslingthorpe	Lincoln LN3 5AQ (Org No. - 01172011) (in respect of a restriction against the disposition of the registered estate and apparatus on title HS153935) Skymark Packaging International Limited Skymark Mannaberg Way Scunthorpe DN15 8XF (Org No. - 02160777) (in respect of apparatus) Alpha 3 Manufacturing Limited Unit 2 Hargreaves Way Sawcliffe Industrial Park Scunthorpe DN15 8RF (Org No. - 01065925) (in respect of unknown rights on entry C16 on title HS153935) British Telecommunications Public Limited Company

Land Plans Sheet No.	Plot Number on Land Plans	Extent, description and situation of land	Category 1			Category 2
			<i>A person is within Category 1 if the applicant, after making diligent inquiry knows that the person is an owner, lessee, tenant (whatever the tenancy period) or occupier of the land; see section 57 (1) of the Planning Act 2008.</i>			<i>A person is within Category 2 if the applicant, after making diligent inquiry, knows that the person – (a) is interested in the land, or</i>
			Freehold or Reputed Freehold Owners	Lessees or Tenants or Reputed Lessees or Tenants	Occupiers or Reputed Occupiers	<i>(b) has power – (i) to sell and convey the land, or (ii) to release the land; see section 57 (2) of the Planning Act 2008.</i>
					<p>Lincoln LN3 5AQ (Org No. - 01172011) (in respect of access)</p> <p>Skymark Packaging International Limited Skymark Mannaberg Way Scunthorpe DN15 8XF (Org No. - 02160777) (in respect of access)</p> <p>BOC Limited The Priestley Centre 10 Priestley Road The Surrey Research Park Guildford GU2 7XY (Org No. - 00337663) (in respect of access)</p>	<p>1 Braham Street London E1 8EE (Org No. - 01800000) (in respect of apparatus)</p> <p>Hunt Group Limited 26-30 Midland Road Scunthorpe DN16 1DQ (Org No. - 1672046) (in respect of apparatus)</p> <p>4-Rail Services Limited Unit 3 Metro Centre Britannia Way Park Royal London NW10 7PA (Org No. - 03256863) (in respect of apparatus)</p> <p>BOC Limited The Priestley Centre 10 Priestley Road The Surrey Research Park Guildford GU2 7XY (Org No. - 00337663) (in respect of apparatus and a restrictive covenant on entry)</p>

Land Plans Sheet No.	Plot Number on Land Plans	Extent, description and situation of land	Category 1			Category 2		
			A person is within Category 1 if the applicant, after making diligent inquiry knows that the person is an owner, lessee, tenant (whatever the tenancy period) or occupier of the land; see section 57 (1) of the Planning Act 2008.					
			Freehold or Reputed Freehold Owners	Lessees or Tenants or Reputed Lessees or Tenants	Occupiers or Reputed Occupiers	(b) has power – (i) to sell and convey the land, or (ii) to release the land; see section 57 (2) of the Planning Act 2008.		
						C2 on title HS153935) Northern Powergrid (Yorkshire) Plc Lloyds Court 78 Grey Street Newcastle Upon Tyne NE1 6AF (Org No. - 04112320) (in respect of apparatus)		
10B	10-25	New rights over 463.91 square metres of public highway (Bessemer Way) and verge, Scunthorpe (HS254936 - Absolute Freehold)	CarSupermarket.com Scunthorpe Bridge Haven One Saxon Way Priory Park Hessle HU13 9PG (Org No. - 04316950)	None	CarSupermarket.com Scunthorpe Bridge Haven One Saxon Way Priory Park Hessle HU13 9PG (Org No. - 04316950) North Lincolnshire Borough Council Church Square House 30-40 High Street Scunthorpe DN15 6NL (in respect of access)	Unknown (in respect of a restrictive covenant on entry C1 on title HS254936) Norinco Limited c/o Mike Walsh Estate Office Normanby Scunthorpe DN15 9HS (Org No. - 00566813) (in respect of a restrictive covenant on entry C2 on title HS254936) British Telecommunications Public Limited Company 1 Braham Street London		

Land Plans Sheet No.	Plot Number on Land Plans	Extent, description and situation of land	Category 1			Category 2
			A person is within Category 1 if the applicant, after making diligent inquiry knows that the person is an owner, lessee, tenant (whatever the tenancy period) or occupier of the land; see section 57 (1) of the Planning Act 2008.			A person is within Category 2 if the applicant, after making diligent inquiry, knows that the person – (a) is interested in the land, or
			Freehold or Reputed Freehold Owners	Lessees or Tenants or Reputed Lessees or Tenants	Occupiers or Reputed Occupiers	(b) has power – (i) to sell and convey the land, or (ii) to release the land; see section 57 (2) of the Planning Act 2008.
						E1 8EE (Org No. - 01800000) (in respect of apparatus)
10B	10-26	New rights over 702.36 square metres of public highways (Bessemer Way and Mannaberg Way), roundabout and verge, Scunthorpe <i>(Unregistered)</i>	North Lincolnshire Borough Council Church Square House 30-40 High Street Scunthorpe DN15 6NL (in respect of public highway) CarSupermarket.com Scunthorpe Bridge Haven One Saxon Way Priory Park Hessle HU13 9PG (Org No. - 04316950) (in respect of subsoil)	None	North Lincolnshire Borough Council Church Square House 30-40 High Street Scunthorpe DN15 6NL (in respect of public highway)	Northern Powergrid (Yorkshire) Plc Lloyds Court 78 Grey Street Newcastle Upon Tyne NE1 6AF (Org No. - 04112320) (in respect of apparatus)
10B	10-27	New rights over 946.71 square metres of public highway (Mannaberg Way) and verge, Scunthorpe <i>(Unregistered)</i>	North Lincolnshire Borough Council Church Square House 30-40 High Street Scunthorpe DN15 6NL (in respect of public highway)	None	North Lincolnshire Borough Council Church Square House 30-40 High Street Scunthorpe DN15 6NL (in respect of public highway)	British Telecommunications Public Limited Company 1 Braham Street London E1 8EE (Org No. - 01800000) (in respect of apparatus)

Land Plans Sheet No.	Plot Number on Land Plans	Extent, description and situation of land	Category 1			Category 2
			A person is within Category 1 if the applicant, after making diligent inquiry knows that the person is an owner, lessee, tenant (whatever the tenancy period) or occupier of the land; see section 57 (1) of the Planning Act 2008.			A person is within Category 2 if the applicant, after making diligent inquiry, knows that the person – (a) is interested in the land, or
			Freehold or Reputed Freehold Owners	Lessees or Tenants or Reputed Lessees or Tenants	Occupiers or Reputed Occupiers	(b) has power – (i) to sell and convey the land, or (ii) to release the land; see section 57 (2) of the Planning Act 2008.
			Rainham Steel Investments Limited Devonshire House 60 Goswell Road London EC1M 7AD (Org No. - 02122864) (in respect of subsoil)			Northern Powergrid (Yorkshire) Plc Lloyds Court 78 Grey Street Newcastle Upon Tyne NE1 6AF (Org No. - 04112320) (in respect of apparatus)
10B	10-28	New rights over 515.20 square metres of public highway (Mannaberg Way) and verge, Scunthorpe and electricity cables <i>(Unregistered)</i>	North Lincolnshire Borough Council Church Square House 30-40 High Street Scunthorpe DN15 6NL (in respect of public highway) Rainham Steel Investments Limited Devonshire House 60 Goswell Road London EC1M 7AD (Org No. - 02122864) (in respect of subsoil)	None	North Lincolnshire Borough Council Church Square House 30-40 High Street Scunthorpe DN15 6NL (in respect of public highway)	Northern Powergrid (Yorkshire) Plc Lloyds Court 78 Grey Street Newcastle Upon Tyne NE1 6AF (Org No. - 04112320) (in respect of apparatus)
10B	10-29	New rights over 238.86 square metres of shrubbery and woodland north of Mannaberg Way, Scunthorpe	Aaraav Metal Recycling Ltd Moor Park House Bawtry Road Wickersley Rotherham S66 2BL	None	Aaraav Metal Recycling Ltd Moor Park House Bawtry Road Wickersley Rotherham S66 2BL	None

Land Plans Sheet No.	Plot Number on Land Plans	Extent, description and situation of land	Category 1			Category 2	
			A person is within Category 1 if the applicant, after making diligent inquiry knows that the person is an owner, lessee, tenant (whatever the tenancy period) or occupier of the land; see section 57 (1) of the Planning Act 2008.				
			Freehold or Reputed Freehold Owners	Lessees or Tenants or Reputed Lessees or Tenants	Occupiers or Reputed Occupiers	(b) has power – (i) to sell and convey the land, or (ii) to release the land; see section 57 (2) of the Planning Act 2008.	
		(HS247365 - Absolute Freehold)	<p>(Org No. - 10260877)</p> <p>PPS Metal Recycling Limited Poplar House Main Street Swallownest Sheffield S26 4TZ (Org No. - 07991359) (To Be Confirmed)</p>		<p>(Org No. - 10260877)</p> <p>PPS Metal Recycling Limited Poplar House Main Street Swallownest Sheffield S26 4TZ (Org No. - 07991359) (To Be Confirmed)</p>		
10B	10-30	New rights over 882.58 square metres of public highway (Mannaberg Way) and verge, Scunthorpe <i>(Unregistered)</i>	<p>North Lincolnshire Borough Council Church Square House 30-40 High Street Scunthorpe DN15 6NL (in respect of public highway)</p> <p>Aaraav Metal Recycling Ltd Moor Park House Bawtry Road Wickersley Rotherham S66 2BL (Org No. - 10260877)</p> <p>PPS Metal Recycling Limited Poplar House Main Street Swallownest Sheffield</p>	None	<p>North Lincolnshire Borough Council Church Square House 30-40 High Street Scunthorpe DN15 6NL (in respect of public highway)</p>	<p>Cadent Gas Limited Cadent Pilot Way Ansty Coventry CV7 9JU (Org No. - 10080864) (in respect of apparatus)</p> <p>Northern Powergrid (Yorkshire) Plc Lloyds Court 78 Grey Street Newcastle Upon Tyne NE1 6AF (Org No. - 04112320) (in respect of apparatus)</p>	

Land Plans Sheet No.	Plot Number on Land Plans	Extent, description and situation of land	Category 1			Category 2
			A person is within Category 1 if the applicant, after making diligent inquiry knows that the person is an owner, lessee, tenant (whatever the tenancy period) or occupier of the land; see section 57 (1) of the Planning Act 2008.			A person is within Category 2 if the applicant, after making diligent inquiry, knows that the person – (a) is interested in the land, or
			Freehold or Reputed Freehold Owners	Lessees or Tenants or Reputed Lessees or Tenants	Occupiers or Reputed Occupiers	(b) has power – (i) to sell and convey the land, or (ii) to release the land; see section 57 (2) of the Planning Act 2008.
			S26 4TZ (Org No. - 07991359) (in respect of subsoil) (To Be Confirmed)			
10B	10-31	New rights over 287.85 square metres of public highway (Mannaberg Way), access splay and verge, Scunthorpe <i>(Unregistered)</i>	North Lincolnshire Borough Council Church Square House 30-40 High Street Scunthorpe DN15 6NL (in respect of public highway) Norinco Limited c/o Mike Walsh Estate Office Normanby Scunthorpe DN15 9HS (Org No. - 00566813) (in respect of subsoil)	None	North Lincolnshire Borough Council Church Square House 30-40 High Street Scunthorpe DN15 6NL (in respect of public highway)	Cadent Gas Limited Cadent Pilot Way Ansty Coventry CV7 9JU (Org No. - 10080864) (in respect of apparatus) Northern Powergrid (Yorkshire) Plc Lloyds Court 78 Grey Street Newcastle Upon Tyne NE1 6AF (Org No. - 04112320) (in respect of apparatus)
10B	10-32	New rights over 631.67 square metres of public highway (Mannaberg Way) and verge, Scunthorpe <i>(Unregistered)</i>	North Lincolnshire Borough Council Church Square House 30-40 High Street Scunthorpe DN15 6NL (in respect of public highway)	None	North Lincolnshire Borough Council Church Square House 30-40 High Street Scunthorpe DN15 6NL (in respect of public highway)	British Telecommunications Public Limited Company 1 Braham Street London E1 8EE (Org No. - 01800000) (in respect of apparatus)

Land Plans Sheet No.	Plot Number on Land Plans	Extent, description and situation of land	Category 1			Category 2
			A person is within Category 1 if the applicant, after making diligent inquiry knows that the person is an owner, lessee, tenant (whatever the tenancy period) or occupier of the land; see section 57 (1) of the Planning Act 2008.			A person is within Category 2 if the applicant, after making diligent inquiry, knows that the person – (a) is interested in the land, or
			Freehold or Reputed Freehold Owners	Lessees or Tenants or Reputed Lessees or Tenants	Occupiers or Reputed Occupiers	(b) has power – (i) to sell and convey the land, or (ii) to release the land; see section 57 (2) of the Planning Act 2008.
			K.J. Shortis Limited 186-200 Salhouse Road Norwich NR7 9AH (Org No. - 01022321) (in respect of subsoil)			Cadent Gas Limited Cadent Pilot Way Ansty Coventry CV7 9JU (Org No. - 10080864) (in respect of apparatus) Northern Powergrid (Yorkshire) Plc Lloyds Court 78 Grey Street Newcastle Upon Tyne NE1 6AF (Org No. - 04112320) (in respect of apparatus)
N/A	10-33	Number No Longer In Use				
10B	10-34	New rights over 406.64 square metres of public highway (Mannaberg Way) and verge, Scunthorpe <i>(HS171970 - Absolute Freehold)</i>	North Lincolnshire Borough Council Church Square House 30-40 High Street Scunthorpe DN15 6NL	None	North Lincolnshire Borough Council Church Square House 30-40 High Street Scunthorpe DN15 6NL	Cadent Gas Limited Cadent Pilot Way Ansty Coventry CV7 9JU (Org No. - 10080864) (in respect of apparatus) Northern Powergrid (Yorkshire) Plc

Land Plans Sheet No.	Plot Number on Land Plans	Extent, description and situation of land	Category 1			Category 2		
			A person is within Category 1 if the applicant, after making diligent inquiry knows that the person is an owner, lessee, tenant (whatever the tenancy period) or occupier of the land; see section 57 (1) of the Planning Act 2008.					
			Freehold or Reputed Freehold Owners	Lessees or Tenants or Reputed Lessees or Tenants	Occupiers or Reputed Occupiers	(b) has power – (i) to sell and convey the land, or (ii) to release the land; see section 57 (2) of the Planning Act 2008.		
						<p>Lloyds Court 78 Grey Street Newcastle Upon Tyne NE1 6AF (Org No. - 04112320) (in respect of apparatus)</p> <p>British Telecommunications Public Limited Company 1 Braham Street London E1 8EE (Org No. - 01800000) (in respect of apparatus)</p>		
10	10-35	New rights over 33.74 square metres of verge adjoining Normanby Road, Scunthorpe (HS171970 - Absolute Freehold)	North Lincolnshire Borough Council Church Square House 30-40 High Street Scunthorpe DN15 6NL	None	North Lincolnshire Borough Council Church Square House 30-40 High Street Scunthorpe DN15 6NL	None		
N/A	10-36	Number No Longer In Use						
10	10-37	New rights over 1516.52 square metres of public highway (Normanby Road), roundabout and verge, Scunthorpe (Unregistered)	North Lincolnshire Borough Council Church Square House 30-40 High Street Scunthorpe DN15 6NL (in respect of public highway)	None	North Lincolnshire Borough Council Church Square House 30-40 High Street Scunthorpe DN15 6NL (in respect of public highway)	Anglian Water Services Limited Lancaster House Lancaster Way Ermine Business Park Huntingdon PE29 6XU		

Land Plans Sheet No.	Plot Number on Land Plans	Extent, description and situation of land	Category 1			Category 2		
			A person is within Category 1 if the applicant, after making diligent inquiry knows that the person is an owner, lessee, tenant (whatever the tenancy period) or occupier of the land; see section 57 (1) of the Planning Act 2008.					
			Freehold or Reputed Freehold Owners	Lessees or Tenants or Reputed Lessees or Tenants	Occupiers or Reputed Occupiers	(b) has power – (i) to sell and convey the land, or (ii) to release the land; see section 57 (2) of the Planning Act 2008.		
			and subsoil)			<p>(Org No. - 02366656) (in respect of apparatus)</p> <p>British Telecommunications Public Limited Company 1 Braham Street London E1 8EE (Org No. - 01800000) (in respect of apparatus)</p> <p>BOC Limited The Priestley Centre 10 Priestley Road The Surrey Research Park Guildford GU2 7XY (Org No. - 00337663) (in respect of apparatus)</p> <p>Northern Powergrid (Yorkshire) Plc Lloyds Court 78 Grey Street Newcastle Upon Tyne NE1 6AF (Org No. - 04112320) (in respect of apparatus)</p>		
10	10-38	New rights over 1031.43 square metres of public	North Lincolnshire Borough Council	None	North Lincolnshire Borough Council	Anglian Water Services Limited		

Land Plans Sheet No.	Plot Number on Land Plans	Extent, description and situation of land	Category 1			Category 2		
			A person is within Category 1 if the applicant, after making diligent inquiry knows that the person is an owner, lessee, tenant (whatever the tenancy period) or occupier of the land; see section 57 (1) of the Planning Act 2008.					
			Freehold or Reputed Freehold Owners	Lessees or Tenants or Reputed Lessees or Tenants	Occupiers or Reputed Occupiers	(b) has power – (i) to sell and convey the land, or (ii) to release the land; see section 57 (2) of the Planning Act 2008.		
		highways (Mannaberg Way and Normanby Road), roundabout and verge, Scunthorpe (HS171970 - Absolute Freehold)	Church Square House 30-40 High Street Scunthorpe DN15 6NL		Church Square House 30-40 High Street Scunthorpe DN15 6NL	Lancaster House Lancaster Way Ermine Business Park Huntingdon PE29 6XU (Org No. - 02366656) (in respect of apparatus) Northern Powergrid (Yorkshire) Plc Lloyds Court 78 Grey Street Newcastle Upon Tyne NE1 6AF (Org No. - 04112320) (in respect of apparatus) British Telecommunications Public Limited Company 1 Braham Street London E1 8EE (Org No. - 01800000) (in respect of apparatus)		
N/A	10-39	Number No Longer In Use						
N/A	10-40	Number No Longer In Use						
10	10-41	Temporary use of 472.99 square metres of public	North Lincolnshire Borough Council Church Square House	None	North Lincolnshire Borough Council Church Square House	Cadent Gas Limited Cadent Pilot Way		

Land Plans Sheet No.	Plot Number on Land Plans	Extent, description and situation of land	Category 1			Category 2		
			A person is within Category 1 if the applicant, after making diligent inquiry knows that the person is an owner, lessee, tenant (whatever the tenancy period) or occupier of the land; see section 57 (1) of the Planning Act 2008.					
			Freehold or Reputed Freehold Owners	Lessees or Tenants or Reputed Lessees or Tenants	Occupiers or Reputed Occupiers	(b) has power – (i) to sell and convey the land, or (ii) to release the land; see section 57 (2) of the Planning Act 2008.		
		highway (Normanby Road), roundabout and verge, Scunthorpe (HS171970 - Absolute Freehold)	30-40 High Street Scunthorpe DN15 6NL		30-40 High Street Scunthorpe DN15 6NL	Ansty Coventry CV7 9JU (Org No. - 10080864) (in respect of apparatus) Anglian Water Services Limited Lancaster House Lancaster Way Ermine Business Park Huntingdon PE29 6XU (Org No. - 02366656) (in respect of apparatus) Northern Powergrid (Yorkshire) Plc Lloyds Court 78 Grey Street Newcastle Upon Tyne NE1 6AF (Org No. - 04112320) (in respect of apparatus) British Telecommunications Public Limited Company 1 Braham Street London E1 8EE (Org No. - 01800000)		

Land Plans Sheet No.	Plot Number on Land Plans	Extent, description and situation of land	Category 1			Category 2		
			A person is within Category 1 if the applicant, after making diligent inquiry knows that the person is an owner, lessee, tenant (whatever the tenancy period) or occupier of the land; see section 57 (1) of the Planning Act 2008.					
			Freehold or Reputed Freehold Owners	Lessees or Tenants or Reputed Lessees or Tenants	Occupiers or Reputed Occupiers	(b) has power – (i) to sell and convey the land, or (ii) to release the land; see section 57 (2) of the Planning Act 2008.		
						(in respect of apparatus)		
N/A	10-42	Number No Longer In Use						
N/A	10-43	Number No Longer In Use						
N/A	10-44	Number No Longer In Use						
10	10-45	Temporary use of 229.43 square metres of public highway (Normanby Road), footway and verges, Scunthorpe <i>(Unregistered)</i>	North Lincolnshire Borough Council Church Square House 30-40 High Street Scunthorpe DN15 6NL (in respect of public highway and subsoil)	None	North Lincolnshire Borough Council Church Square House 30-40 High Street Scunthorpe DN15 6NL (in respect of public highway)	Cadent Gas Limited Cadent Pilot Way Ansty Coventry CV7 9JU (Org No. - 10080864) (in respect of apparatus) Anglian Water Services Limited Lancaster House Lancaster Way Ermine Business Park Huntingdon PE29 6XU (Org No. - 02366656) (in respect of apparatus) British Telecommunications Public Limited Company 1 Braham Street London E1 8EE		

Land Plans Sheet No.	Plot Number on Land Plans	Extent, description and situation of land	Category 1			Category 2
			A person is within Category 1 if the applicant, after making diligent inquiry knows that the person is an owner, lessee, tenant (whatever the tenancy period) or occupier of the land; see section 57 (1) of the Planning Act 2008.			A person is within Category 2 if the applicant, after making diligent inquiry, knows that the person – (a) is interested in the land, or
			Freehold or Reputed Freehold Owners	Lessees or Tenants or Reputed Lessees or Tenants	Occupiers or Reputed Occupiers	(b) has power – (i) to sell and convey the land, or (ii) to release the land; see section 57 (2) of the Planning Act 2008.
						(Org No. - 01800000) (in respect of apparatus) Northern Powergrid (Yorkshire) Plc Lloyds Court 78 Grey Street Newcastle Upon Tyne NE1 6AF (Org No. - 04112320) (in respect of apparatus)
10	10-46	Temporary use of 362.74 square metres of verge adjoining Normanby Road, Scunthorpe <i>(HS248515 - Absolute Freehold)</i>	North Lincolnshire Borough Council Church Square House 30-40 High Street Scunthorpe DN15 6NL	None	North Lincolnshire Borough Council Church Square House 30-40 High Street Scunthorpe DN15 6NL Northern Powergrid (Yorkshire) Plc Lloyds Court 78 Grey Street Newcastle Upon Tyne NE1 6AF (Org No. - 04112320) (in respect of access)	Unknown (in respect of a restrictive covenant on entry C7 on title HS248515) Cadent Gas Limited Cadent Pilot Way Ansty Coventry CV7 9JU (Org No. - 10080864) (in respect of apparatus) Severn Trent Water Limited Severn Trent Centre 2 St John's Street Coventry CV1 2LZ

Land Plans Sheet No.	Plot Number on Land Plans	Extent, description and situation of land	Category 1			Category 2
			A person is within Category 1 if the applicant, after making diligent inquiry knows that the person is an owner, lessee, tenant (whatever the tenancy period) or occupier of the land; see section 57 (1) of the Planning Act 2008.			A person is within Category 2 if the applicant, after making diligent inquiry, knows that the person – (a) is interested in the land, or
			Freehold or Reputed Freehold Owners	Lessees or Tenants or Reputed Lessees or Tenants	Occupiers or Reputed Occupiers	(b) has power – (i) to sell and convey the land, or (ii) to release the land; see section 57 (2) of the Planning Act 2008.
					<p>(Org No. - 02366686) (in respect of apparatus)</p> <p>Northern Powergrid (Yorkshire) Plc Lloyds Court 78 Grey Street Newcastle Upon Tyne NE1 6AF (Org No. - 04112320) (in respect of apparatus)</p> <p>BOC Limited The Priestley Centre 10 Priestley Road The Surrey Research Park Guildford GU2 7XY (Org No. - 00337663) (in respect of apparatus)</p>	
10	10-47	<p>Temporary use of 536.73 square metres of verge adjoining Normanby Road, Scunthorpe</p> <p><i>(HS217282 - Absolute Freehold)</i></p>	<p>Celsius Parc Limited Magnavale House Park Road Holmewood Industrial Park Holmewood Chesterfield S42 5UY (Org No. - 08783388)</p>	None	<p>Celsius Parc Limited Magnavale House Park Road Holmewood Industrial Park Holmewood Chesterfield S42 5UY (Org No. - 08783388)</p>	<p>Precap VII SARL 20 Rue De La Poste L-2346 Luxembourg (in respect of a registered charge on title HS217282)</p> <p>Northern Powergrid (Yorkshire) Plc Lloyds Court</p>

Land Plans Sheet No.	Plot Number on Land Plans	Extent, description and situation of land	Category 1			Category 2
			A person is within Category 1 if the applicant, after making diligent inquiry knows that the person is an owner, lessee, tenant (whatever the tenancy period) or occupier of the land; see section 57 (1) of the Planning Act 2008.			A person is within Category 2 if the applicant, after making diligent inquiry, knows that the person – (a) is interested in the land, or
			Freehold or Reputed Freehold Owners	Lessees or Tenants or Reputed Lessees or Tenants	Occupiers or Reputed Occupiers	(b) has power – (i) to sell and convey the land, or (ii) to release the land; see section 57 (2) of the Planning Act 2008.
					<p>Northern Powergrid (Yorkshire) Plc Lloyds Court 78 Grey Street Newcastle Upon Tyne NE1 6AF (Org No. - 04112320) (in respect of access)</p> <p>78 Grey Street Newcastle Upon Tyne NE1 6AF (Org No. - 04112320) (in respect of easement and a restrictive covenant on entry C18 on title HS217282)</p> <p>Severn Trent Water Limited Severn Trent Centre 2 St John's Street Coventry CV1 2LZ (Org No. - 02366686) (in respect of apparatus)</p> <p>BOC Limited The Priestley Centre 10 Priestley Road The Surrey Research Park Guildford GU2 7XY (Org No. - 00337663) (in respect of apparatus and a restrictive covenant on entry C19 on title HS217282)</p>	
N/A	10-48	Number No Longer In Use				
N/A	10-49	Number No Longer In Use				

Land Plans Sheet No.	Plot Number on Land Plans	Extent, description and situation of land	Category 1			Category 2
			A person is within Category 1 if the applicant, after making diligent inquiry knows that the person is an owner, lessee, tenant (whatever the tenancy period) or occupier of the land; see section 57 (1) of the Planning Act 2008.			A person is within Category 2 if the applicant, after making diligent inquiry, knows that the person – (a) is interested in the land, or
			Freehold or Reputed Freehold Owners	Lessees or Tenants or Reputed Lessees or Tenants	Occupiers or Reputed Occupiers	(b) has power – (i) to sell and convey the land, or (ii) to release the land; see section 57 (2) of the Planning Act 2008.
10	10-50	New rights over 3071.85 square metres of public highway (Phoenix Parkway, A1077), roundabout and verge, Scunthorpe <i>(HS248515 - Absolute Freehold)</i>	North Lincolnshire Borough Council Church Square House 30-40 High Street Scunthorpe DN15 6NL	None	North Lincolnshire Borough Council Church Square House 30-40 High Street Scunthorpe DN15 6NL Northern Powergrid (Yorkshire) Plc Lloyds Court 78 Grey Street Newcastle Upon Tyne NE1 6AF (Org No. - 04112320) (in respect of access) Cadent Gas Limited Cadent Pilot Way Ansty Coventry CV7 9JU (Org No. - 10080864) (in respect of access)	Northern Powergrid (Yorkshire) Plc Lloyds Court 78 Grey Street Newcastle Upon Tyne NE1 6AF (Org No. - 04112320) (in respect of easement) Unknown (in respect of a restrictive covenant on entry C7 on title HS248515) Unknown (in respect of a restrictive covenant on entry C3 on title HS248515) British Steel Corporation Limited 18 Grosvenor Place London SW1X 7HS (Org No. - 00030048) (in respect of a restrictive covenant on entry C4 on title HS248515) Unknown (in respect of apparatus on

Land Plans Sheet No.	Plot Number on Land Plans	Extent, description and situation of land	Category 1			Category 2
			A person is within Category 1 if the applicant, after making diligent inquiry knows that the person is an owner, lessee, tenant (whatever the tenancy period) or occupier of the land; see section 57 (1) of the Planning Act 2008.			A person is within Category 2 if the applicant, after making diligent inquiry, knows that the person – (a) is interested in the land, or
			Freehold or Reputed Freehold Owners	Lessees or Tenants or Reputed Lessees or Tenants	Occupiers or Reputed Occupiers	(b) has power – (i) to sell and convey the land, or (ii) to release the land; see section 57 (2) of the Planning Act 2008.
					<p>entry C4 on title HS248515)</p> <p>British Telecommunications Public Limited Company 1 Braham Street London E1 8EE (Org No. - 01800000) (in respect of apparatus)</p> <p>Severn Trent Water Limited Severn Trent Centre 2 St John's Street Coventry CV1 2LZ (Org No. - 02366686) (in respect of apparatus)</p> <p>BOC Limited The Priestley Centre 10 Priestley Road The Surrey Research Park Guildford GU2 7XY (Org No. - 00337663) (in respect of apparatus)</p> <p>British Steel Corporation Limited 18 Grosvenor Place London</p>	

Land Plans Sheet No.	Plot Number on Land Plans	Extent, description and situation of land	Category 1			Category 2		
			A person is within Category 1 if the applicant, after making diligent inquiry knows that the person is an owner, lessee, tenant (whatever the tenancy period) or occupier of the land; see section 57 (1) of the Planning Act 2008.					
			Freehold or Reputed Freehold Owners	Lessees or Tenants or Reputed Lessees or Tenants	Occupiers or Reputed Occupiers	(b) has power – (i) to sell and convey the land, or (ii) to release the land; see section 57 (2) of the Planning Act 2008.		
						SW1X 7HS (Org No. - 00030048) (in respect of apparatus) Cadent Gas Limited Cadent Pilot Way Ansty Coventry CV7 9JU (Org No. - 10080864) (in respect of apparatus)		
10	10-51	Temporary use of 127.40 square metres of verge adjoining Phoenix Parkway (A1077), Scunthorpe <i>(HS248515 - Absolute Freehold)</i>	North Lincolnshire Borough Council Church Square House 30-40 High Street Scunthorpe DN15 6NL	None	North Lincolnshire Borough Council Church Square House 30-40 High Street Scunthorpe DN15 6NL	Unknown (in respect of a restrictive covenant on entry C7 on title HS248515) Northern Powergrid (Yorkshire) Plc Lloyds Court 78 Grey Street Newcastle Upon Tyne NE1 6AF (Org No. - 04112320) (in respect of apparatus) BOC Limited The Priestley Centre 10 Priestley Road The Surrey Research Park		

Land Plans Sheet No.	Plot Number on Land Plans	Extent, description and situation of land	Category 1			Category 2
			A person is within Category 1 if the applicant, after making diligent inquiry knows that the person is an owner, lessee, tenant (whatever the tenancy period) or occupier of the land; see section 57 (1) of the Planning Act 2008.			A person is within Category 2 if the applicant, after making diligent inquiry, knows that the person – (a) is interested in the land, or
			Freehold or Reputed Freehold Owners	Lessees or Tenants or Reputed Lessees or Tenants	Occupiers or Reputed Occupiers	(b) has power – (i) to sell and convey the land, or (ii) to release the land; see section 57 (2) of the Planning Act 2008.
						Guildford GU2 7XY (Org No. - 00337663) (in respect of apparatus)
10	10-52	Temporary use of 212.17 square metres of woodland north of Phoenix Parkway (A1077), Scunthorpe and electricity cables (HS217282 - Absolute Freehold)	Celsius Parc Limited Magnavale House Park Road Holmewood Industrial Park Holmewood Chesterfield S42 5UY (Org No. - 08783388)	None	Celsius Parc Limited Magnavale House Park Road Holmewood Industrial Park Holmewood Chesterfield S42 5UY (Org No. - 08783388) Northern Powergrid (Yorkshire) Plc Lloyds Court 78 Grey Street Newcastle Upon Tyne NE1 6AF (Org No. - 04112320) (in respect of access) Cadent Gas Limited Cadent Pilot Way Ansty Coventry CV7 9JU (Org No. - 10080864)	Precap VII SARL 20 Rue De La Poste L-2346 Luxembourg (in respect of a registered charge on title HS217282) Cadent Gas Limited Cadent Pilot Way Ansty Coventry CV7 9JU (Org No. - 10080864) (in respect of apparatus) Northern Powergrid (Yorkshire) Plc Lloyds Court 78 Grey Street Newcastle Upon Tyne NE1 6AF (Org No. - 04112320) (in respect of easement and a restrictive covenant on entry)

Land Plans Sheet No.	Plot Number on Land Plans	Extent, description and situation of land	Category 1			Category 2
			A person is within Category 1 if the applicant, after making diligent inquiry knows that the person is an owner, lessee, tenant (whatever the tenancy period) or occupier of the land; see section 57 (1) of the Planning Act 2008.			A person is within Category 2 if the applicant, after making diligent inquiry, knows that the person – (a) is interested in the land, or
			Freehold or Reputed Freehold Owners	Lessees or Tenants or Reputed Lessees or Tenants	Occupiers or Reputed Occupiers	(b) has power – (i) to sell and convey the land, or (ii) to release the land; see section 57 (2) of the Planning Act 2008.
					(in respect of access)	<p>C18 on title HS217282)</p> <p>British Telecommunications Public Limited Company 1 Braham Street London E1 8EE (Org No. - 01800000) (in respect of apparatus)</p> <p>BOC Limited The Priestley Centre 10 Priestley Road The Surrey Research Park Guildford GU2 7XY (Org No. - 00337663) (in respect of apparatus and a restrictive covenant on entry C19 on title HS217282)</p>
10	10-53	<p>New rights over 19.42 square metres of verge adjoining Phoenix Parkway (A1077), Scunthorpe</p> <p><i>(HS217282 - Absolute Freehold)</i></p>	<p>Celsius Parc Limited Magnavale House Park Road Holmewood Industrial Park Holmewood Chesterfield S42 5UY (Org No. - 08783388)</p>	None	<p>Celsius Parc Limited Magnavale House Park Road Holmewood Industrial Park Holmewood Chesterfield S42 5UY (Org No. - 08783388)</p>	<p>Precap VII SARL 20 Rue De La Poste L-2346 Luxembourg (in respect of a registered charge on title HS217282)</p> <p>Cadent Gas Limited Cadent Pilot Way</p>

Land Plans Sheet No.	Plot Number on Land Plans	Extent, description and situation of land	Category 1			Category 2
			A person is within Category 1 if the applicant, after making diligent inquiry knows that the person is an owner, lessee, tenant (whatever the tenancy period) or occupier of the land; see section 57 (1) of the Planning Act 2008.			A person is within Category 2 if the applicant, after making diligent inquiry, knows that the person – (a) is interested in the land, or
			Freehold or Reputed Freehold Owners	Lessees or Tenants or Reputed Lessees or Tenants	Occupiers or Reputed Occupiers	(b) has power – (i) to sell and convey the land, or (ii) to release the land; see section 57 (2) of the Planning Act 2008.
					<p>Northern Powergrid (Yorkshire) Plc Lloyds Court 78 Grey Street Newcastle Upon Tyne NE1 6AF (Org No. - 04112320) (in respect of access)</p> <p>Cadent Gas Limited Cadent Pilot Way Ansty Coventry CV7 9JU (Org No. - 10080864) (in respect of access)</p> <p>Ansty Coventry CV7 9JU (Org No. - 10080864) (in respect of apparatus)</p> <p>Northern Powergrid (Yorkshire) Plc Lloyds Court 78 Grey Street Newcastle Upon Tyne NE1 6AF (Org No. - 04112320) (in respect of easement and a restrictive covenant on entry C18 on title HS217282)</p> <p>BOC Limited The Priestley Centre 10 Priestley Road The Surrey Research Park Guildford GU2 7XY (Org No. - 00337663) (in respect of apparatus and a restrictive covenant on entry C19 on title HS217282)</p>	
10	10-54	New rights over 188.61 square metres of public highway	North Lincolnshire Borough Council Church Square House	None	North Lincolnshire Borough Council Church Square House	Northern Powergrid (Yorkshire) Plc Lloyds Court

Land Plans Sheet No.	Plot Number on Land Plans	Extent, description and situation of land	Category 1			Category 2
			A person is within Category 1 if the applicant, after making diligent inquiry knows that the person is an owner, lessee, tenant (whatever the tenancy period) or occupier of the land; see section 57 (1) of the Planning Act 2008.			A person is within Category 2 if the applicant, after making diligent inquiry, knows that the person – (a) is interested in the land, or
			Freehold or Reputed Freehold Owners	Lessees or Tenants or Reputed Lessees or Tenants	Occupiers or Reputed Occupiers	(b) has power – (i) to sell and convey the land, or (ii) to release the land; see section 57 (2) of the Planning Act 2008.
		(Phoenix Parkway, A1077) and verge, Scunthorpe <i>(HS183905 - Absolute Freehold)</i>	30-40 High Street Scunthorpe DN15 6NL		30-40 High Street Scunthorpe DN15 6NL Unknown (in respect of access on entry C1 on title HS183905) Cadent Gas Limited Cadent Pilot Way Ansty Coventry CV7 9JU (Org No. - 10080864) (in respect of access)	78 Grey Street Newcastle Upon Tyne NE1 6AF (Org No. - 04112320) (in respect of apparatus) British Telecommunications Public Limited Company 1 Braham Street London E1 8EE (Org No. - 01800000) (in respect of apparatus) Unknown (in respect of drainage) Cadent Gas Limited Cadent Pilot Way Ansty Coventry CV7 9JU (Org No. - 10080864) (in respect of easement)
10	10-55	Temporary use of 0.92 square metres of verge adjoining Phoenix Parkway (A1077), Scunthorpe	North Lincolnshire Borough Council Church Square House 30-40 High Street Scunthorpe	None	North Lincolnshire Borough Council Church Square House 30-40 High Street Scunthorpe	Unknown (in respect of drainage on entry C1 on title HS183905)

Land Plans Sheet No.	Plot Number on Land Plans	Extent, description and situation of land	Category 1			Category 2
			A person is within Category 1 if the applicant, after making diligent inquiry knows that the person is an owner, lessee, tenant (whatever the tenancy period) or occupier of the land; see section 57 (1) of the Planning Act 2008.			A person is within Category 2 if the applicant, after making diligent inquiry, knows that the person – (a) is interested in the land, or
			Freehold or Reputed Freehold Owners	Lessees or Tenants or Reputed Lessees or Tenants	Occupiers or Reputed Occupiers	(b) has power – (i) to sell and convey the land, or (ii) to release the land; see section 57 (2) of the Planning Act 2008.
		(HS183905 - Absolute Freehold)	DN15 6NL		DN15 6NL Unknown (in respect of access on entry C1 on title HS183905) Cadent Gas Limited Cadent Pilot Way Ansty Coventry CV7 9JU (Org No. - 10080864) (in respect of easement)	Cadent Gas Limited Cadent Pilot Way Ansty Coventry CV7 9JU (Org No. - 10080864) (in respect of easement)
10	10-56	New rights over 16.06 square metres of verge adjoining Phoenix Parkway (A1077), Scunthorpe (HS217282 - Absolute Freehold)	Celsius Parc Limited Magnavale House Park Road Holmewood Industrial Park Holmewood Chesterfield S42 5UY (Org No. - 08783388)	None	Celsius Parc Limited Magnavale House Park Road Holmewood Industrial Park Holmewood Chesterfield S42 5UY (Org No. - 08783388) Northern Powergrid (Yorkshire) Plc Lloyds Court 78 Grey Street Newcastle Upon Tyne NE1 6AF (Org No. - 04112320)	Precap VII SARL 20 Rue De La Poste L-2346 Luxembourg (in respect of a registered charge on title HS217282) Cadent Gas Limited Cadent Pilot Way Ansty Coventry CV7 9JU (Org No. - 10080864) (in respect of apparatus)

Land Plans Sheet No.	Plot Number on Land Plans	Extent, description and situation of land	Category 1			Category 2		
			A person is within Category 1 if the applicant, after making diligent inquiry knows that the person is an owner, lessee, tenant (whatever the tenancy period) or occupier of the land; see section 57 (1) of the Planning Act 2008.					
			Freehold or Reputed Freehold Owners	Lessees or Tenants or Reputed Lessees or Tenants	Occupiers or Reputed Occupiers	(b) has power – (i) to sell and convey the land, or (ii) to release the land; see section 57 (2) of the Planning Act 2008.		
					(in respect of access)	<p>Northern Powergrid (Yorkshire) Plc Lloyds Court 78 Grey Street Newcastle Upon Tyne NE1 6AF (Org No. - 04112320) (in respect of easement and a restrictive covenant on entry C18 on title HS217282)</p> <p>British Telecommunications Public Limited Company 1 Braham Street London E1 8EE (Org No. - 01800000) (in respect of apparatus)</p> <p>BOC Limited The Priestley Centre 10 Priestley Road The Surrey Research Park Guildford GU2 7XY (Org No. - 00337663) (in respect of apparatus and a restrictive covenant on entry C19 on title HS217282)</p>		

Land Plans Sheet No.	Plot Number on Land Plans	Extent, description and situation of land	Category 1			Category 2
			A person is within Category 1 if the applicant, after making diligent inquiry knows that the person is an owner, lessee, tenant (whatever the tenancy period) or occupier of the land; see section 57 (1) of the Planning Act 2008.			A person is within Category 2 if the applicant, after making diligent inquiry, knows that the person – (a) is interested in the land, or
			Freehold or Reputed Freehold Owners	Lessees or Tenants or Reputed Lessees or Tenants	Occupiers or Reputed Occupiers	(b) has power – (i) to sell and convey the land, or (ii) to release the land; see section 57 (2) of the Planning Act 2008.
10	10-57	New rights over 10.52 square metres of verge adjoining Phoenix Parkway (A1077), Scunthorpe <i>(HS145367 - Absolute Freehold)</i>	North Lincolnshire Borough Council Church Square House 30-40 High Street Scunthorpe DN15 6NL	None	North Lincolnshire Borough Council Church Square House 30-40 High Street Scunthorpe DN15 6NL	Northern Powergrid (Yorkshire) Plc Lloyds Court 78 Grey Street Newcastle Upon Tyne NE1 6AF (Org No. - 04112320) (in respect of a restrictive covenant and other easements on entry C30 on title HS145367)
10	10-58	Temporary use of 20.87 square metres of verge adjoining Phoenix Parkway (A1077), Scunthorpe and electricity cables <i>(HS145367 - Absolute Freehold)</i>	North Lincolnshire Borough Council Church Square House 30-40 High Street Scunthorpe DN15 6NL	None	North Lincolnshire Borough Council Church Square House 30-40 High Street Scunthorpe DN15 6NL Northern Powergrid (Yorkshire) Plc Lloyds Court 78 Grey Street Newcastle Upon Tyne NE1 6AF (Org No. - 04112320) (in respect of access)	British Telecommunications Public Limited Company 1 Braham Street London E1 8EE (Org No. - 01800000) (in respect of apparatus) Northern Powergrid (Yorkshire) Plc Lloyds Court 78 Grey Street Newcastle Upon Tyne NE1 6AF (Org No. - 04112320) (in respect of restrictive covenants, apparatus and other easements on entry C30)

Land Plans Sheet No.	Plot Number on Land Plans	Extent, description and situation of land	Category 1			Category 2
			A person is within Category 1 if the applicant, after making diligent inquiry knows that the person is an owner, lessee, tenant (whatever the tenancy period) or occupier of the land; see section 57 (1) of the Planning Act 2008.			A person is within Category 2 if the applicant, after making diligent inquiry, knows that the person – (a) is interested in the land, or
			Freehold or Reputed Freehold Owners	Lessees or Tenants or Reputed Lessees or Tenants	Occupiers or Reputed Occupiers	(b) has power – (i) to sell and convey the land, or (ii) to release the land; see section 57 (2) of the Planning Act 2008.
						on title HS145347)
10	10-59	Temporary use of 19.68 square metres of verge adjoining Phoenix Parkway (A1077), Scunthorpe and electricity cables (HS186210 - Absolute Freehold) (HS346303 - Absolute Freehold)	North Lincolnshire Borough Council Church Square House 30-40 High Street Scunthorpe DN15 6NL	None	North Lincolnshire Borough Council Church Square House 30-40 High Street Scunthorpe DN15 6NL Unknown (in respect of access on entry C9 on title HS186210) Unknown (in respect of access on entry C7 on title HS186210) Wykeland Properties Limited Wykeland House 47 Queen Street Hull HU1 1UU (Org No. - 01415535) (in respect of access)	Coo Estates Limited John Coopers Garage Grange Lane North Scunthorpe DN16 1BT (Org No. - 12735351) (in respect of a restriction against the disposition of the registered estate on title HS186210) BOC Limited The Priestley Centre 10 Priestley Road The Surrey Research Park Guildford GU2 7XY (Org No. - 00337663) (in respect of apparatus) Unknown (in respect of drainage, support, light and other easements on entry C7 on title HS186210) Unknown (in respect of drainage and apparatus on entry C9 on title

Land Plans Sheet No.	Plot Number on Land Plans	Extent, description and situation of land	Category 1			Category 2		
			A person is within Category 1 if the applicant, after making diligent inquiry knows that the person is an owner, lessee, tenant (whatever the tenancy period) or occupier of the land; see section 57 (1) of the Planning Act 2008.					
			Freehold or Reputed Freehold Owners	Lessees or Tenants or Reputed Lessees or Tenants	Occupiers or Reputed Occupiers	(b) has power – (i) to sell and convey the land, or (ii) to release the land; see section 57 (2) of the Planning Act 2008.		
						<p>HS186210)</p> <p>Northern Powergrid (Yorkshire) Plc Lloyds Court 78 Grey Street Newcastle Upon Tyne NE1 6AF (Org No. - 04112320) (in respect of apparatus)</p> <p>Wykeland Properties Limited Wykeland House 47 Queen Street Hull HU1 1UU (Org No. - 01415535) (in respect of apparatus)</p>		
10	10-60	<p>New rights over 37.82 square metres of verge adjoining Phoenix Parkway (A1077), Scunthorpe</p> <p><i>(HS186210 - Absolute Freehold)</i> <i>(HS346303 - Absolute Freehold)</i></p>	<p>North Lincolnshire Borough Council Church Square House 30-40 High Street Scunthorpe DN15 6NL</p>	None	<p>North Lincolnshire Borough Council Church Square House 30-40 High Street Scunthorpe DN15 6NL</p> <p>Unknown (in respect of access on entry C9 on title HS186210)</p>	<p>Coo Estates Limited John Coopers Garage Grange Lane North Scunthorpe DN16 1BT (Org No. - 12735351) (in respect of a restriction against the disposition of the registered estate on title HS186210)</p>		

Land Plans Sheet No.	Plot Number on Land Plans	Extent, description and situation of land	Category 1			Category 2
			A person is within Category 1 if the applicant, after making diligent inquiry knows that the person is an owner, lessee, tenant (whatever the tenancy period) or occupier of the land; see section 57 (1) of the Planning Act 2008.			A person is within Category 2 if the applicant, after making diligent inquiry, knows that the person – (a) is interested in the land, or
			Freehold or Reputed Freehold Owners	Lessees or Tenants or Reputed Lessees or Tenants	Occupiers or Reputed Occupiers	(b) has power – (i) to sell and convey the land, or (ii) to release the land; see section 57 (2) of the Planning Act 2008.
					<p>Unknown (in respect of access on entry C7 on title HS186210)</p> <p>Wykeland Properties Limited Wykeland House 47 Queen Street Hull HU1 1UU (Org No. - 01415535) (in respect of access)</p>	<p>BOC Limited The Priestley Centre 10 Priestley Road The Surrey Research Park Guildford GU2 7XY (Org No. - 00337663) (in respect of apparatus)</p> <p>Unknown (in respect of drainage, support, light and other easements on entry C7 on title HS186210)</p> <p>Unknown (in respect of drainage and apparatus on entry C9 on title HS186210)</p> <p>Wykeland Properties Limited Wykeland House 47 Queen Street Hull HU1 1UU (Org No. - 01415535) (in respect of apparatus)</p>
10	10-61	New rights over 764.66 square metres of public highway	North Lincolnshire Borough Council Church Square House	None	North Lincolnshire Borough Council Church Square House	Coo Estates Limited John Coopers Garage Grange Lane North

Land Plans Sheet No.	Plot Number on Land Plans	Extent, description and situation of land	Category 1			Category 2
			<i>A person is within Category 1 if the applicant, after making diligent inquiry knows that the person is an owner, lessee, tenant (whatever the tenancy period) or occupier of the land; see section 57 (1) of the Planning Act 2008.</i>			<i>A person is within Category 2 if the applicant, after making diligent inquiry, knows that the person – (a) is interested in the land, or</i>
			Freehold or Reputed Freehold Owners	Lessees or Tenants or Reputed Lessees or Tenants	Occupiers or Reputed Occupiers	<i>(b) has power – (i) to sell and convey the land, or (ii) to release the land; see section 57 (2) of the Planning Act 2008.</i>
		(Phoenix Parkway, A1077) and verge, Scunthorpe <i>(HS186210 - Absolute Freehold)</i>	30-40 High Street Scunthorpe DN15 6NL		30-40 High Street Scunthorpe DN15 6NL Unknown (in respect of access on entry C9 on title HS186210) Unknown (in respect of access on entry C7 on title HS186210) Unknown (in respect of right of way on entry C8 on title HS186210)	Scunthorpe DN16 1BT (Org No. - 12735351) (in respect of a restriction against the disposition of the registered estate on title HS186210) Unknown (in respect of drainage, support, light and other easements on entry C7 on title HS186210) BOC Limited The Priestley Centre 10 Priestley Road The Surrey Research Park Guildford GU2 7XY (Org No. - 00337663) (in respect of apparatus) Northern Powergrid (Yorkshire) Plc Lloyds Court 78 Grey Street Newcastle Upon Tyne NE1 6AF (Org No. - 04112320)

Land Plans Sheet No.	Plot Number on Land Plans	Extent, description and situation of land	Category 1			Category 2		
			A person is within Category 1 if the applicant, after making diligent inquiry knows that the person is an owner, lessee, tenant (whatever the tenancy period) or occupier of the land; see section 57 (1) of the Planning Act 2008.					
			Freehold or Reputed Freehold Owners	Lessees or Tenants or Reputed Lessees or Tenants	Occupiers or Reputed Occupiers	(b) has power – (i) to sell and convey the land, or (ii) to release the land; see section 57 (2) of the Planning Act 2008.		
						(in respect of apparatus) Unknown (in respect of drainage and apparatus on entry C9 on title HS186210)		
10	10-62	New rights over 190.83 square metres of verge adjoining Phoenix Parkway (A1077), Scunthorpe and electricity cables <i>(HS346303 - Absolute Freehold)</i>	North Lincolnshire Borough Council Church Square House 30-40 High Street Scunthorpe DN15 6NL	None	North Lincolnshire Borough Council Church Square House 30-40 High Street Scunthorpe DN15 6NL Northern Powergrid (Yorkshire) Plc Lloyds Court 78 Grey Street Newcastle Upon Tyne NE1 6AF (Org No. - 04112320) (in respect of access) Wykeland Properties Limited Wykeland House 47 Queen Street Hull HU1 1UU (Org No. - 01415535) (in respect of access)	Northern Powergrid (Yorkshire) Plc Lloyds Court 78 Grey Street Newcastle Upon Tyne NE1 6AF (Org No. - 04112320) (in respect of easement and restrictive covenant on entry C4 on title HS346303) British Telecommunications Public Limited Company 1 Braham Street London E1 8EE (Org No. - 01800000) (in respect of apparatus) British Steel Corporation Limited 18 Grosvenor Place London SW1X 7HS		

Land Plans Sheet No.	Plot Number on Land Plans	Extent, description and situation of land	Category 1			Category 2		
			A person is within Category 1 if the applicant, after making diligent inquiry knows that the person is an owner, lessee, tenant (whatever the tenancy period) or occupier of the land; see section 57 (1) of the Planning Act 2008.					
			Freehold or Reputed Freehold Owners	Lessees or Tenants or Reputed Lessees or Tenants	Occupiers or Reputed Occupiers	(b) has power – (i) to sell and convey the land, or (ii) to release the land; see section 57 (2) of the Planning Act 2008.		
						(Org No. - 00030048) (in respect of easement) Wykeland Properties Limited Wykeland House 47 Queen Street Hull HU1 1UU (Org No. - 01415535) (in respect of apparatus)		
10	10-63	Temporary use of 345.17 square metres of verge adjoining Phoenix Parkway (A1077), Scunthorpe and electricity cables <i>(HS346303 - Absolute Freehold)</i>	North Lincolnshire Borough Council Church Square House 30-40 High Street Scunthorpe DN15 6NL	None	North Lincolnshire Borough Council Church Square House 30-40 High Street Scunthorpe DN15 6NL Northern Powergrid (Yorkshire) Plc Lloyds Court 78 Grey Street Newcastle Upon Tyne NE1 6AF (Org No. - 04112320) (in respect of access) Wykeland Properties Limited Wykeland House 47 Queen Street Hull	Northern Powergrid (Yorkshire) Plc Lloyds Court 78 Grey Street Newcastle Upon Tyne NE1 6AF (Org No. - 04112320) (in respect of easement and restrictive covenant on entry C4 on title HS346303) The Normanby Estate Company Limited c/o Mike Walsh Estate Office Normanby Scunthorpe DN15 9HS (Org No. - 00169193) (in respect of a restrictive		

Land Plans Sheet No.	Plot Number on Land Plans	Extent, description and situation of land	Category 1			Category 2
			A person is within Category 1 if the applicant, after making diligent inquiry knows that the person is an owner, lessee, tenant (whatever the tenancy period) or occupier of the land; see section 57 (1) of the Planning Act 2008.			A person is within Category 2 if the applicant, after making diligent inquiry, knows that the person – (a) is interested in the land, or
			Freehold or Reputed Freehold Owners	Lessees or Tenants or Reputed Lessees or Tenants	Occupiers or Reputed Occupiers	(b) has power – (i) to sell and convey the land, or (ii) to release the land; see section 57 (2) of the Planning Act 2008.
					<p>HU1 1UU (Org No. - 01415535) (in respect of access)</p> <p>covenant on entry C1 on title HS346303)</p> <p>BOC Limited The Priestley Centre 10 Priestley Road The Surrey Research Park Guildford GU2 7XY (Org No. - 00337663) (in respect of apparatus)</p> <p>British Telecommunications Public Limited Company 1 Braham Street London E1 8EE (Org No. - 01800000) (in respect of apparatus)</p> <p>British Steel Corporation Limited 18 Grosvenor Place London SW1X 7HS (Org No. - 00030048) (in respect of easement)</p> <p>Wykeland Properties Limited Wykeland House 47 Queen Street</p>	

Land Plans Sheet No.	Plot Number on Land Plans	Extent, description and situation of land	Category 1			Category 2
			A person is within Category 1 if the applicant, after making diligent inquiry knows that the person is an owner, lessee, tenant (whatever the tenancy period) or occupier of the land; see section 57 (1) of the Planning Act 2008.			A person is within Category 2 if the applicant, after making diligent inquiry, knows that the person – (a) is interested in the land, or
			Freehold or Reputed Freehold Owners	Lessees or Tenants or Reputed Lessees or Tenants	Occupiers or Reputed Occupiers	(b) has power – (i) to sell and convey the land, or (ii) to release the land; see section 57 (2) of the Planning Act 2008.
						Hull HU1 1UU (Org No. - 01415535) (in respect of apparatus)
10B	10-64	New rights over 311.34 square metres of public highway (Bessemer Way) and verge, Scunthorpe (Unregistered)	North Lincolnshire Borough Council Church Square House 30-40 High Street Scunthorpe DN15 6NL (in respect of public highway) Hunt Group Limited 26-30 Midland Road Scunthorpe DN16 1DQ (Org No. - 1672046) (in respect of subsoil)	None	North Lincolnshire Borough Council Church Square House 30-40 High Street Scunthorpe DN15 6NL (in respect of public highway)	British Telecommunications Public Limited Company 1 Braham Street London E1 8EE (Org No. - 01800000) (in respect of apparatus) Northern Powergrid (Yorkshire) Plc Lloyds Court 78 Grey Street Newcastle Upon Tyne NE1 6AF (Org No. - 04112320) (in respect of apparatus)
10	10-65	Temporary use of 821.59 square metres of public highway (Phoenix Parkway, A1077) and verge, Scunthorpe (HS186210 - Absolute Freehold)	North Lincolnshire Borough Council Church Square House 30-40 High Street Scunthorpe DN15 6NL	None	North Lincolnshire Borough Council Church Square House 30-40 High Street Scunthorpe DN15 6NL Unknown (in respect of access on entry)	Coo Estates Limited John Coopers Garage Grange Lane North Scunthorpe DN16 1BT (Org No. - 12735351) (in respect of a restriction against the disposition of the registered estate on title)

Land Plans Sheet No.	Plot Number on Land Plans	Extent, description and situation of land	Category 1			Category 2
			A person is within Category 1 if the applicant, after making diligent inquiry knows that the person is an owner, lessee, tenant (whatever the tenancy period) or occupier of the land; see section 57 (1) of the Planning Act 2008.			A person is within Category 2 if the applicant, after making diligent inquiry, knows that the person – (a) is interested in the land, or
			Freehold or Reputed Freehold Owners	Lessees or Tenants or Reputed Lessees or Tenants	Occupiers or Reputed Occupiers	(b) has power – (i) to sell and convey the land, or (ii) to release the land; see section 57 (2) of the Planning Act 2008.
					<p>C9 on title HS186210)</p> <p>Unknown (in respect of access on entry C7 on title HS186210)</p> <p>Unknown (in respect of right of way on entry C8 on title HS186210)</p> <p>HS186210)</p> <p>Unknown (in respect of drainage, support, light and other easements on entry C7 on title HS186210)</p> <p>BOC Limited The Priestley Centre 10 Priestley Road The Surrey Research Park Guildford GU2 7XY (Org No. - 00337663) (in respect of apparatus)</p> <p>Northern Powergrid (Yorkshire) Plc Lloyds Court 78 Grey Street Newcastle Upon Tyne NE1 6AF (Org No. - 04112320) (in respect of apparatus)</p> <p>British Telecommunications Public Limited Company 1 Braham Street London E1 8EE</p>	

Land Plans Sheet No.	Plot Number on Land Plans	Extent, description and situation of land	Category 1			Category 2
			A person is within Category 1 if the applicant, after making diligent inquiry knows that the person is an owner, lessee, tenant (whatever the tenancy period) or occupier of the land; see section 57 (1) of the Planning Act 2008.			A person is within Category 2 if the applicant, after making diligent inquiry, knows that the person – (a) is interested in the land, or
			Freehold or Reputed Freehold Owners	Lessees or Tenants or Reputed Lessees or Tenants	Occupiers or Reputed Occupiers	(b) has power – (i) to sell and convey the land, or (ii) to release the land; see section 57 (2) of the Planning Act 2008.
						(Org No. - 01800000) (in respect of apparatus) Unknown (in respect of drainage and apparatus on entry C9 on title HS186210)
10	10-66	Temporary use of 167.52 square metres of public highway (Phoenix Parkway, A1077) and verge, Scunthorpe <i>(HS183905 - Absolute Freehold)</i>	North Lincolnshire Borough Council Church Square House 30-40 High Street Scunthorpe DN15 6NL	None	North Lincolnshire Borough Council Church Square House 30-40 High Street Scunthorpe DN15 6NL Unknown (in respect of access on entry C1 on title HS183905) Cadent Gas Limited Cadent Pilot Way Ansty Coventry CV7 9JU (Org No. - 10080864) (in respect of access)	Cadent Gas Limited Cadent Pilot Way Ansty Coventry CV7 9JU (Org No. - 10080864) (in respect of easement) Northern Powergrid (Yorkshire) Plc Lloyds Court 78 Grey Street Newcastle Upon Tyne NE1 6AF (Org No. - 04112320) (in respect of apparatus) British Telecommunications Public Limited Company 1 Braham Street London E1 8EE

Land Plans Sheet No.	Plot Number on Land Plans	Extent, description and situation of land	Category 1			Category 2
			A person is within Category 1 if the applicant, after making diligent inquiry knows that the person is an owner, lessee, tenant (whatever the tenancy period) or occupier of the land; see section 57 (1) of the Planning Act 2008.			A person is within Category 2 if the applicant, after making diligent inquiry, knows that the person – (a) is interested in the land, or
			Freehold or Reputed Freehold Owners	Lessees or Tenants or Reputed Lessees or Tenants	Occupiers or Reputed Occupiers	(b) has power – (i) to sell and convey the land, or (ii) to release the land; see section 57 (2) of the Planning Act 2008.
						(Org No. - 01800000) (in respect of apparatus) Unknown (in respect of drainage on entry C1 on title HS183905)
10	10-67	Temporary use of 1558.88 square metres of public highway (Phoenix Parkway, A1077) and verge, Scunthorpe (HS248515 - Absolute Freehold)	North Lincolnshire Borough Council Church Square House 30-40 High Street Scunthorpe DN15 6NL	None	North Lincolnshire Borough Council Church Square House 30-40 High Street Scunthorpe DN15 6NL Northern Powergrid (Yorkshire) Plc Lloyds Court 78 Grey Street Newcastle Upon Tyne NE1 6AF (Org No. - 04112320) (in respect of access) Cadent Gas Limited Cadent Pilot Way Ansty Coventry CV7 9JU (Org No. - 10080864)	Northern Powergrid (Yorkshire) Plc Lloyds Court 78 Grey Street Newcastle Upon Tyne NE1 6AF (Org No. - 04112320) (in respect of easement) Unknown (in respect of a restrictive covenant on entry C7 on title HS248515) British Steel Corporation Limited 18 Grosvenor Place London SW1X 7HS (Org No. - 00030048) (in respect of a restrictive covenant on entry C4 on title HS248515)

Land Plans Sheet No.	Plot Number on Land Plans	Extent, description and situation of land	Category 1			Category 2
			A person is within Category 1 if the applicant, after making diligent inquiry knows that the person is an owner, lessee, tenant (whatever the tenancy period) or occupier of the land; see section 57 (1) of the Planning Act 2008.			A person is within Category 2 if the applicant, after making diligent inquiry, knows that the person – (a) is interested in the land, or
			Freehold or Reputed Freehold Owners	Lessees or Tenants or Reputed Lessees or Tenants	Occupiers or Reputed Occupiers	(b) has power – (i) to sell and convey the land, or (ii) to release the land; see section 57 (2) of the Planning Act 2008.
					(in respect of access)	<p>Unknown (in respect of a restrictive covenant on entry C3 on title HS248515)</p> <p>Severn Trent Water Limited Severn Trent Centre 2 St John's Street Coventry CV1 2LZ (Org No. - 02366686) (in respect of apparatus)</p> <p>BOC Limited The Priestley Centre 10 Priestley Road The Surrey Research Park Guildford GU2 7XY (Org No. - 00337663) (in respect of apparatus)</p> <p>Cadent Gas Limited Cadent Pilot Way Ansty Coventry CV7 9JU (Org No. - 10080864) (in respect of apparatus)</p>

Land Plans Sheet No.	Plot Number on Land Plans	Extent, description and situation of land	Category 1			Category 2		
			A person is within Category 1 if the applicant, after making diligent inquiry knows that the person is an owner, lessee, tenant (whatever the tenancy period) or occupier of the land; see section 57 (1) of the Planning Act 2008.					
			Freehold or Reputed Freehold Owners	Lessees or Tenants or Reputed Lessees or Tenants	Occupiers or Reputed Occupiers	(b) has power – (i) to sell and convey the land, or (ii) to release the land; see section 57 (2) of the Planning Act 2008.		
						<p>British Steel Corporation Limited 18 Grosvenor Place London SW1X 7HS (Org No. - 00030048) (in respect of apparatus)</p> <p>Unknown (in respect of apparatus on entry C7 on title HS248515)</p> <p>British Telecommunications Public Limited Company 1 Braham Street London E1 8EE (Org No. - 01800000) (in respect of apparatus)</p>		
N/A	10-68	Number No Longer In Use						
10	10-69	<p>No acquisition of 464.03 square metres of shrubbery and verge adjoining Normanby Road, Scunthorpe and electricity cables</p> <p><i>(HS331264 - Absolute Freehold)</i></p>	<p>North Lincolnshire Borough Council Church Square House 30-40 High Street Scunthorpe DN15 6NL</p> <p>Unknown (in respect of mines and</p>	None	<p>North Lincolnshire Borough Council Church Square House 30-40 High Street Scunthorpe DN15 6NL</p>	<p>Northern Powergrid (Yorkshire) Plc Lloyds Court 78 Grey Street Newcastle Upon Tyne NE1 6AF (Org No. - 04112320) (in respect of apparatus)</p>		

Land Plans Sheet No.	Plot Number on Land Plans	Extent, description and situation of land	Category 1			Category 2
			A person is within Category 1 if the applicant, after making diligent inquiry knows that the person is an owner, lessee, tenant (whatever the tenancy period) or occupier of the land; see section 57 (1) of the Planning Act 2008.			A person is within Category 2 if the applicant, after making diligent inquiry, knows that the person – (a) is interested in the land, or
			Freehold or Reputed Freehold Owners	Lessees or Tenants or Reputed Lessees or Tenants	Occupiers or Reputed Occupiers	(b) has power – (i) to sell and convey the land, or (ii) to release the land; see section 57 (2) of the Planning Act 2008.
			minerals)			<p>British Steel Corporation Limited 18 Grosvenor Place London SW1X 7HS (Org No. - 00030048) (in respect of easement)</p> <p>BOC Limited The Priestley Centre 10 Priestley Road The Surrey Research Park Guildford GU2 7XY (Org No. - 00337663) (in respect of apparatus)</p>
10	10-70	No acquisition of 51.67 square metres of shrubbery and verge adjoining Normanby Road, Scunthorpe <i>(HS331264 - Absolute Freehold)</i>	<p>North Lincolnshire Borough Council Church Square House 30-40 High Street Scunthorpe DN15 6NL</p> <p>Unknown (in respect of mines and minerals)</p>	None	<p>North Lincolnshire Borough Council Church Square House 30-40 High Street Scunthorpe DN15 6NL</p>	<p>British Steel Corporation Limited 18 Grosvenor Place London SW1X 7HS (Org No. - 00030048) (in respect of easement)</p> <p>Northern Powergrid (Yorkshire) Plc Lloyds Court 78 Grey Street Newcastle Upon Tyne NE1 6AF</p>

Land Plans Sheet No.	Plot Number on Land Plans	Extent, description and situation of land	Category 1			Category 2
			A person is within Category 1 if the applicant, after making diligent inquiry knows that the person is an owner, lessee, tenant (whatever the tenancy period) or occupier of the land; see section 57 (1) of the Planning Act 2008.			A person is within Category 2 if the applicant, after making diligent inquiry, knows that the person – (a) is interested in the land, or
			Freehold or Reputed Freehold Owners	Lessees or Tenants or Reputed Lessees or Tenants	Occupiers or Reputed Occupiers	(b) has power – (i) to sell and convey the land, or (ii) to release the land; see section 57 (2) of the Planning Act 2008.
						(Org No. - 04112320) (in respect of apparatus) British Telecommunications Public Limited Company 1 Braham Street London E1 8EE (Org No. - 01800000) (in respect of apparatus)
10	10-71	Temporary use of 170.73 square metres of shrubbery and verge adjoining Normanby Road, Scunthorpe <i>(HS331264 - Absolute Freehold)</i>	North Lincolnshire Borough Council Church Square House 30-40 High Street Scunthorpe DN15 6NL Unknown (in respect of mines and minerals)	None	North Lincolnshire Borough Council Church Square House 30-40 High Street Scunthorpe DN15 6NL	British Steel Corporation Limited 18 Grosvenor Place London SW1X 7HS (Org No. - 00030048) (in respect of easement) BOC Limited The Priestley Centre 10 Priestley Road The Surrey Research Park Guildford GU2 7XY (Org No. - 00337663) (in respect of apparatus) Northern Powergrid (Yorkshire) Plc Lloyds Court

Land Plans Sheet No.	Plot Number on Land Plans	Extent, description and situation of land	Category 1			Category 2		
			A person is within Category 1 if the applicant, after making diligent inquiry knows that the person is an owner, lessee, tenant (whatever the tenancy period) or occupier of the land; see section 57 (1) of the Planning Act 2008.					
			Freehold or Reputed Freehold Owners	Lessees or Tenants or Reputed Lessees or Tenants	Occupiers or Reputed Occupiers	(b) has power – (i) to sell and convey the land, or (ii) to release the land; see section 57 (2) of the Planning Act 2008.		
						<p>78 Grey Street Newcastle Upon Tyne NE1 6AF (Org No. - 04112320) (in respect of apparatus)</p> <p>British Telecommunications Public Limited Company 1 Braham Street London E1 8EE (Org No. - 01800000) (in respect of apparatus)</p>		
10	10-72	<p>Temporary use of 93.29 square metres of public highway (Normanby Road) and verge, Scunthorpe <i>(Unregistered)</i></p>	<p>North Lincolnshire Borough Council Church Square House 30-40 High Street Scunthorpe DN15 6NL (in respect of public highway)</p> <p>Godley Fenix Limited 89 Gainsborough Road Lea Gainsborough DN21 5JJ (Org No. - 06228127) (in respect of subsoil)</p>	None	<p>North Lincolnshire Borough Council Church Square House 30-40 High Street Scunthorpe DN15 6NL (in respect of public highway)</p>	<p>Northern Powergrid (Yorkshire) Plc Lloyds Court 78 Grey Street Newcastle Upon Tyne NE1 6AF (Org No. - 04112320) (in respect of apparatus)</p> <p>British Telecommunications Public Limited Company 1 Braham Street London E1 8EE (Org No. - 01800000) (in respect of apparatus)</p>		

Land Plans Sheet No.	Plot Number on Land Plans	Extent, description and situation of land	Category 1			Category 2		
			A person is within Category 1 if the applicant, after making diligent inquiry knows that the person is an owner, lessee, tenant (whatever the tenancy period) or occupier of the land; see section 57 (1) of the Planning Act 2008.					
			Freehold or Reputed Freehold Owners	Lessees or Tenants or Reputed Lessees or Tenants	Occupiers or Reputed Occupiers	(b) has power – (i) to sell and convey the land, or (ii) to release the land; see section 57 (2) of the Planning Act 2008.		
						<p>Cadent Gas Limited Cadent Pilot Way Ansty Coventry CV7 9JU (Org No. - 10080864) (in respect of apparatus)</p> <p>Anglian Water Services Limited Lancaster House Lancaster Way Ermine Business Park Huntingdon PE29 6XU (Org No. - 02366656) (in respect of apparatus)</p>		
10B	10-73	New rights over 37.12 square metres of public highway (Warren Road), Scunthorpe <i>(Unregistered)</i>	North Lincolnshire Borough Council Church Square House 30-40 High Street Scunthorpe DN15 6NL (in respect of public highway and subsoil)	None	North Lincolnshire Borough Council Church Square House 30-40 High Street Scunthorpe DN15 6NL (in respect of public highway)	<p>British Telecommunications Public Limited Company 1 Braham Street London E1 8EE (Org No. - 01800000) (in respect of apparatus)</p> <p>Cadent Gas Limited Cadent Pilot Way Ansty</p>		

Land Plans Sheet No.	Plot Number on Land Plans	Extent, description and situation of land	Category 1			Category 2
			A person is within Category 1 if the applicant, after making diligent inquiry knows that the person is an owner, lessee, tenant (whatever the tenancy period) or occupier of the land; see section 57 (1) of the Planning Act 2008.			A person is within Category 2 if the applicant, after making diligent inquiry, knows that the person – (a) is interested in the land, or
			Freehold or Reputed Freehold Owners	Lessees or Tenants or Reputed Lessees or Tenants	Occupiers or Reputed Occupiers	(b) has power – (i) to sell and convey the land, or (ii) to release the land; see section 57 (2) of the Planning Act 2008.
						<p>Coventry CV7 9JU (Org No. - 10080864) (in respect of apparatus)</p> <p>Anglian Water Services Limited Lancaster House Lancaster Way Ermine Business Park Huntingdon PE29 6XU (Org No. - 02366656) (in respect of apparatus)</p> <p>Northern Powergrid (Yorkshire) Plc Lloyds Court 78 Grey Street Newcastle Upon Tyne NE1 6AF (Org No. - 04112320) (in respect of apparatus)</p>
10B	10-74	<p>Temporary use of 40.61 square metres of public highway (Warren Road), Scunthorpe <i>(Unregistered)</i></p>	<p>North Lincolnshire Borough Council Church Square House 30-40 High Street Scunthorpe DN15 6NL (in respect of public highway)</p>	None	<p>North Lincolnshire Borough Council Church Square House 30-40 High Street Scunthorpe DN15 6NL (in respect of public highway)</p>	<p>British Telecommunications Public Limited Company 1 Braham Street London E1 8EE (Org No. - 01800000)</p>

Land Plans Sheet No.	Plot Number on Land Plans	Extent, description and situation of land	Category 1			Category 2		
			A person is within Category 1 if the applicant, after making diligent inquiry knows that the person is an owner, lessee, tenant (whatever the tenancy period) or occupier of the land; see section 57 (1) of the Planning Act 2008.					
			Freehold or Reputed Freehold Owners	Lessees or Tenants or Reputed Lessees or Tenants	Occupiers or Reputed Occupiers	(b) has power – (i) to sell and convey the land, or (ii) to release the land; see section 57 (2) of the Planning Act 2008.		
			and subsoil)			(in respect of apparatus)		
10A	10-75	New rights over 131.36 square metres of public highway (Normanby Road) and verge, Scunthorpe <i>(HS331264 - Absolute Freehold)</i>	North Lincolnshire Borough Council Church Square House 30-40 High Street Scunthorpe DN15 6NL Unknown (in respect of mines and minerals)	None	North Lincolnshire Borough Council Church Square House 30-40 High Street Scunthorpe DN15 6NL	Northern Powergrid (Yorkshire) Plc Lloyds Court 78 Grey Street Newcastle Upon Tyne NE1 6AF (Org No. - 04112320) (in respect of apparatus) British Steel Corporation Limited 18 Grosvenor Place London SW1X 7HS (Org No. - 00030048) (in respect of easement) Anglian Water Services Limited Lancaster House Lancaster Way Ermine Business Park Huntingdon PE29 6XU (Org No. - 02366656) (in respect of apparatus) British Telecommunications Public Limited Company		

Land Plans Sheet No.	Plot Number on Land Plans	Extent, description and situation of land	Category 1			Category 2
			A person is within Category 1 if the applicant, after making diligent inquiry knows that the person is an owner, lessee, tenant (whatever the tenancy period) or occupier of the land; see section 57 (1) of the Planning Act 2008.			A person is within Category 2 if the applicant, after making diligent inquiry, knows that the person – (a) is interested in the land, or
			Freehold or Reputed Freehold Owners	Lessees or Tenants or Reputed Lessees or Tenants	Occupiers or Reputed Occupiers	(b) has power – (i) to sell and convey the land, or (ii) to release the land; see section 57 (2) of the Planning Act 2008.
						1 Braham Street London E1 8EE (Org No. - 01800000) (in respect of apparatus)
10A	10-76	New rights over 220.64 square metres of public highway (Normanby Road) and verge, Scunthorpe (Unregistered)	North Lincolnshire Borough Council Church Square House 30-40 High Street Scunthorpe DN15 6NL (in respect of public highway and subsoil)	None	North Lincolnshire Borough Council Church Square House 30-40 High Street Scunthorpe DN15 6NL (in respect of public highway)	Northern Powergrid (Yorkshire) Plc Lloyds Court 78 Grey Street Newcastle Upon Tyne NE1 6AF (Org No. - 04112320) (in respect of apparatus) British Telecommunications Public Limited Company 1 Braham Street London E1 8EE (Org No. - 01800000) (in respect of apparatus) Anglian Water Services Limited Lancaster House Lancaster Way Ermine Business Park Huntingdon PE29 6XU (Org No. - 02366656)

Land Plans Sheet No.	Plot Number on Land Plans	Extent, description and situation of land	Category 1			Category 2		
			A person is within Category 1 if the applicant, after making diligent inquiry knows that the person is an owner, lessee, tenant (whatever the tenancy period) or occupier of the land; see section 57 (1) of the Planning Act 2008.					
			Freehold or Reputed Freehold Owners	Lessees or Tenants or Reputed Lessees or Tenants	Occupiers or Reputed Occupiers	(b) has power – (i) to sell and convey the land, or (ii) to release the land; see section 57 (2) of the Planning Act 2008.		
						(in respect of apparatus)		
10	10-77	No acquisition of 1.84 square metres of shrubbery east of Normanby Road, Scunthorpe <i>(Unregistered)</i> <i>(HS331797 - Absolute Leasehold)</i>	Unknown	Northern Powergrid (Yorkshire) Plc Lloyds Court 78 Grey Street Newcastle Upon Tyne NE1 6AF (Org No. - 04112320)	Northern Powergrid (Yorkshire) Plc Lloyds Court 78 Grey Street Newcastle Upon Tyne NE1 6AF (Org No. - 04112320)	British Telecommunications Public Limited Company 1 Braham Street London E1 8EE (Org No. - 01800000) (in respect of apparatus)		
10	10-78	No acquisition of 3.56 square metres of shrubbery east of Normanby Road, Scunthorpe <i>(Unregistered)</i> <i>(HS331797 - Absolute Leasehold)</i>	Unknown	Northern Powergrid (Yorkshire) Plc Lloyds Court 78 Grey Street Newcastle Upon Tyne NE1 6AF (Org No. - 04112320)	Northern Powergrid (Yorkshire) Plc Lloyds Court 78 Grey Street Newcastle Upon Tyne NE1 6AF (Org No. - 04112320)	British Telecommunications Public Limited Company 1 Braham Street London E1 8EE (Org No. - 01800000) (in respect of apparatus)		
10	10-79	New rights over 721.42 square metres of public highway (Normanby Road) and verge, Scunthorpe <i>(HS331264 - Absolute Freehold)</i>	North Lincolnshire Borough Council Church Square House 30-40 High Street Scunthorpe DN15 6NL Unknown (in respect of mines and minerals)	None	North Lincolnshire Borough Council Church Square House 30-40 High Street Scunthorpe DN15 6NL	Northern Powergrid (Yorkshire) Plc Lloyds Court 78 Grey Street Newcastle Upon Tyne NE1 6AF (Org No. - 04112320) (in respect of apparatus) British Steel Corporation Limited 18 Grosvenor Place London		

Land Plans Sheet No.	Plot Number on Land Plans	Extent, description and situation of land	Category 1			Category 2
			A person is within Category 1 if the applicant, after making diligent inquiry knows that the person is an owner, lessee, tenant (whatever the tenancy period) or occupier of the land; see section 57 (1) of the Planning Act 2008.			A person is within Category 2 if the applicant, after making diligent inquiry, knows that the person – (a) is interested in the land, or
			Freehold or Reputed Freehold Owners	Lessees or Tenants or Reputed Lessees or Tenants	Occupiers or Reputed Occupiers	(b) has power – (i) to sell and convey the land, or (ii) to release the land; see section 57 (2) of the Planning Act 2008.
					<p>SW1X 7HS (Org No. - 00030048) (in respect of easement)</p> <p>BOC Limited The Priestley Centre 10 Priestley Road The Surrey Research Park Guildford GU2 7XY (Org No. - 00337663) (in respect of apparatus)</p> <p>Anglian Water Services Limited Lancaster House Lancaster Way Ermine Business Park Huntingdon PE29 6XU (Org No. - 02366656) (in respect of apparatus)</p> <p>British Telecommunications Public Limited Company 1 Braham Street London E1 8EE (Org No. - 01800000) (in respect of apparatus)</p>	

Land Plans Sheet No.	Plot Number on Land Plans	Extent, description and situation of land	Category 1			Category 2
			A person is within Category 1 if the applicant, after making diligent inquiry knows that the person is an owner, lessee, tenant (whatever the tenancy period) or occupier of the land; see section 57 (1) of the Planning Act 2008.			A person is within Category 2 if the applicant, after making diligent inquiry, knows that the person – (a) is interested in the land, or
			Freehold or Reputed Freehold Owners	Lessees or Tenants or Reputed Lessees or Tenants	Occupiers or Reputed Occupiers	(b) has power – (i) to sell and convey the land, or (ii) to release the land; see section 57 (2) of the Planning Act 2008.
10	10-80	New rights over 339.26 square metres of public highway (Normanby Road) and verge, Scunthorpe <i>(Unregistered)</i>	North Lincolnshire Borough Council Church Square House 30-40 High Street Scunthorpe DN15 6NL (in respect of public highway and subsoil)	None	North Lincolnshire Borough Council Church Square House 30-40 High Street Scunthorpe DN15 6NL (in respect of public highway)	Northern Powergrid (Yorkshire) Plc Lloyds Court 78 Grey Street Newcastle Upon Tyne NE1 6AF (Org No. - 04112320) (in respect of apparatus) BOC Limited The Priestley Centre 10 Priestley Road The Surrey Research Park Guildford GU2 7XY (Org No. - 00337663) (in respect of apparatus) British Telecommunications Public Limited Company 1 Braham Street London E1 8EE (Org No. - 01800000) (in respect of apparatus) Anglian Water Services Limited Lancaster House Lancaster Way Ermine Business Park

Land Plans Sheet No.	Plot Number on Land Plans	Extent, description and situation of land	Category 1			Category 2
			A person is within Category 1 if the applicant, after making diligent inquiry knows that the person is an owner, lessee, tenant (whatever the tenancy period) or occupier of the land; see section 57 (1) of the Planning Act 2008.			A person is within Category 2 if the applicant, after making diligent inquiry, knows that the person – (a) is interested in the land, or
			Freehold or Reputed Freehold Owners	Lessees or Tenants or Reputed Lessees or Tenants	Occupiers or Reputed Occupiers	(b) has power – (i) to sell and convey the land, or (ii) to release the land; see section 57 (2) of the Planning Act 2008.
						Huntingdon PE29 6XU (Org No. - 02366656) (in respect of apparatus)
10B	10-81	New rights over 110.04 square metres of public highway (Mannaberg Way), Scunthorpe <i>(Unregistered)</i>	North Lincolnshire Borough Council Church Square House 30-40 High Street Scunthorpe DN15 6NL (in respect of public highway and subsoil)	None	North Lincolnshire Borough Council Church Square House 30-40 High Street Scunthorpe DN15 6NL (in respect of public highway)	British Telecommunications Public Limited Company 1 Braham Street London E1 8EE (Org No. - 01800000) (in respect of apparatus) Cadent Gas Limited Cadent Pilot Way Ansty Coventry CV7 9JU (Org No. - 10080864) (in respect of apparatus) Northern Powergrid (Yorkshire) Plc Lloyds Court 78 Grey Street Newcastle Upon Tyne NE1 6AF (Org No. - 04112320) (in respect of apparatus)

Land Plans Sheet No.	Plot Number on Land Plans	Extent, description and situation of land	Category 1			Category 2		
			A person is within Category 1 if the applicant, after making diligent inquiry knows that the person is an owner, lessee, tenant (whatever the tenancy period) or occupier of the land; see section 57 (1) of the Planning Act 2008.					
			Freehold or Reputed Freehold Owners	Lessees or Tenants or Reputed Lessees or Tenants	Occupiers or Reputed Occupiers	(b) has power – (i) to sell and convey the land, or (ii) to release the land; see section 57 (2) of the Planning Act 2008.		
10B	10-82	New rights over 196.23 square metres of public highway (Mannaberg Way), and verge, Scunthorpe <i>(Unregistered)</i>	North Lincolnshire Borough Council Church Square House 30-40 High Street Scunthorpe DN15 6NL (in respect of public highway) ZMR Properties Limited <u>Unit 3 Morris Park</u> <u>37 Rosyth Road</u> <u>Glasgow</u> <u>G5 0YE C/O Richard G Beattie & Co 121 Moffat Street</u> <u>Glasgow</u> <u>G5 0ND</u> (in respect of subsoil)	None	North Lincolnshire Borough Council Church Square House 30-40 High Street Scunthorpe DN15 6NL (in respect of public highway)	British Telecommunications Public Limited Company 1 Braham Street London E1 8EE (Org No. - 01800000) (in respect of apparatus) Cadent Gas Limited Cadent Pilot Way Ansty Coventry CV7 9JU (Org No. - 10080864) (in respect of apparatus) Northern Powergrid (Yorkshire) Plc Lloyds Court 78 Grey Street Newcastle Upon Tyne NE1 6AF (Org No. - 04112320) (in respect of apparatus)		

Part 2 – Category 3: Section 10 Land Compensation Act 1965, Part 1 Land Compensation Act 1973 and Section 152 of the 2008 Act

Category 3

A person is within Category 3 if the Applicant thinks that, if the order as sought by the application were to be made and fully implemented, the person would or might be entitled - (a) as a result of the implementing of the order, (b) as a result of the order having been implemented, or (c) as a result of use of the land once the order has been implemented, to make a relevant claim. See section 57 (4) of the Planning Act 2008.

- (a) Claimant under section 10 of the Compulsory Purchase Act 1965**
- (b) Claimant under Part 1 of the Land Compensation Act 1973**
- (c) Claimant under section 152(3) of the Planning Act 2008**

Smith & Williamson Trust Corporation Limited

25 Moorgate

London

EC2R 6AY

(Org No. - 02013947)

In respect of:

Unnamed road, north of First Avenue, Flixborough, Scunthorpe

Alice Daisy Victoria Sheffield

c/o Mike Walsh

Estate Office

32 Main Street

Normanby

Scunthorpe

DN15 9HS

In respect of:

Unnamed road, north of First Avenue, Flixborough, Scunthorpe

Lucy Mary Jackson

c/o Mike Walsh

Estate Office

32 Main Street

Normanby

Scunthorpe

DN15 9HS

In respect of:

Unnamed road, north of First Avenue, Flixborough, Scunthorpe

Grange Wind Farm Limited

6th Floor

33 Holborn

Category 3

A person is within Category 3 if the Applicant thinks that, if the order as sought by the application were to be made and fully implemented, the person would or might be entitled - (a) as a result of the implementing of the order, (b) as a result of the order having been implemented, or (c) as a result of use of the land once the order has been implemented, to make a relevant claim. See section 57 (4) of the Planning Act 2008.

- (a) Claimant under section 10 of the Compulsory Purchase Act 1965**
- (b) Claimant under Part 1 of the Land Compensation Act 1973**
- (c) Claimant under section 152(3) of the Planning Act 2008**

London

EC1N 2HT

(Org No. - 06245934)

In respect of:

Unnamed road, north of First Avenue, Flixborough, Scunthorpe

Northern Powergrid (Yorkshire) Plc

Lloyds Court

78 Grey Street

Newcastle Upon Tyne

NE1 6AF

(Org No. - 04112320)

In respect of:

Unnamed road, north of First Avenue, Flixborough, Scunthorpe

Sir Reginald Adrian Berkeley Sheffield

Normanby Estate Holdings Limited

32 Main Street

Normanby



Scunthorpe

DN15 9HS

In respect of:



Unnamed road, north of First Avenue, Flixborough, Scunthorpe



Part 3 – Easements or other private rights proposed to be interfered with, suspended or extinguished

Land Plans Sheet No.	Plot Number on Land Plans	Extent, description and situation of land	Part 3 contains the names of all those entitled to enjoy easements or other private rights over land (including private rights of navigation over water) which it is proposed shall be extinguished, suspended or interfered with. See regulation 7 (1)(c) of the Infrastructure Planning (Applications: Prescribed Forms and Procedure) Regulations 2009.	
			Persons enjoying easement or right over land	Description of interest
1	1-9	New rights over 4999.27 square metres of agricultural land and unnamed track, north of Brumby Common Lane, Scunthorpe <i>(HS387584 - Absolute Freehold)</i>	W.S. Chapman & Sons Limited Burgess Hall Burringham Road Gunness Scunthorpe DN17 3LT (Org No. - 00580823)	in respect of access
			James Stanewell Chapman 	in respect of access
			W.S. Chapman & Sons Limited Burgess Hall Burringham Road Gunness Scunthorpe DN17 3LT (Org No. - 00580823)	in respect of a registered charge on title HS387584, and restrictive covenants and rights of support on entry C3 of title HS387584
			James Stanewell Chapman 	in respect of a registered charge on title HS387584, and restrictive covenants and rights of support on entry C3 of title HS387584
1	1-14	New Rights over 854.79 square metres of agricultural land and	W.S. Chapman & Sons Limited Burgess Hall Burringham Road	in respect of access

Land Plans Sheet No.	Plot Number on Land Plans	Extent, description and situation of land	Part 3 contains the names of all those entitled to enjoy easements or other private rights over land (including private rights of navigation over water) which it is proposed shall be extinguished, suspended or interfered with. See regulation 7 (1)(c) of the Infrastructure Planning (Applications: Prescribed Forms and Procedure) Regulations 2009.	
			Persons enjoying easement or right over land	Description of interest
		unnamed track, north of Brumby Common Lane, Scunthorpe (HS387584 - Absolute Freehold)	<p>Gunness Scunthorpe DN17 3LT (Org No. - 00580823)</p> <p>James Stanewell Chapman [REDACTED]</p>	in respect of access
2	2-8	Temporary use of 2777.59 square metres of agricultural land west of M181, Scunthorpe (HS354635 - Absolute Freehold)	Unknown	in respect of access on entry C1 on title HS354635
2	2-9	New rights over 10941.76 square metres of agricultural land west of M181, Scunthorpe (HS354635 - Absolute Freehold)	<p>Unknown</p> <p>National Highways Limited Bridge House 1 Walnut Tree Close Guildford GU1 4LZ (Org No. - 9346363)</p> <p>National Highways Limited Bridge House 1 Walnut Tree Close Guildford</p>	<p>in respect of access on entry C1 on title HS354635</p> <p>in respect of access</p> <p>(in respect of drainage, light, apparatus and other easements)</p>

Land Plans Sheet No.	Plot Number on Land Plans	Extent, description and situation of land	Part 3 contains the names of all those entitled to enjoy easements or other private rights over land (including private rights of navigation over water) which it is proposed shall be extinguished, suspended or interfered with. See regulation 7 (1)(c) of the Infrastructure Planning (Applications: Prescribed Forms and Procedure) Regulations 2009.	
			Persons enjoying easement or right over land	Description of interest
			GU1 4LZ (Org No. - 9346363)	
2	2-10	Temporary use of 606.27 square metres of agricultural land west of M181, Scunthorpe <i>(HS354635 - Absolute Freehold)</i>	Unknown	in respect of access on entry C1 on title HS354635
2	2-11	Temporary use of 813.39 square metres of agricultural land west of M181, Scunthorpe <i>(HS354635 - Absolute Freehold)</i>	Unknown National Highways Limited Bridge House 1 Walnut Tree Close Guildford GU1 4LZ (Org No. - 9346363) National Highways Limited Bridge House 1 Walnut Tree Close Guildford GU1 4LZ (Org No. - 9346363)	in respect of access on entry C1 on title HS354635 in respect of access (in respect of drainage, light, apparatus and other easements)
2	2-12	New Rights over 4965.12 square metres of grassland and agricultural land, west of M181, Scunthorpe	W.S. Chapman & Sons Limited Burgess Hall Burringham Road Gunness Scunthorpe	in respect of a registered charge on title HS387584, and restrictive covenants and rights of support on entry C3 of title HS387584

Land Plans Sheet No.	Plot Number on Land Plans	Extent, description and situation of land	Part 3 contains the names of all those entitled to enjoy easements or other private rights over land (including private rights of navigation over water) which it is proposed shall be extinguished, suspended or interfered with. See regulation 7 (1)(c) of the Infrastructure Planning (Applications: Prescribed Forms and Procedure) Regulations 2009.	
			Persons enjoying easement or right over land	Description of interest
		(HS387584 - Absolute Freehold)	DN17 3LT (Org No. - 00580823) James Stanewell Chapman 	in respect of a registered charge on title HS387584, and restrictive covenants and rights of support on entry C3 of title HS387584
2	2-14	New Rights over 14033.37 square metres of agricultural land, grassland and drain (Earl Beauchamp's Warping Drain) north of Brumby Common Lane and west of M181, Scunthorpe (HS387584 - Absolute Freehold)	W.S. Chapman & Sons Limited Burgess Hall Burringham Road Gunness Scunthorpe DN17 3LT (Org No. - 00580823) James Stanewell Chapman 	in respect of a registered charge on title HS387584, and restrictive covenants and rights of support on entry C3 of title HS387584 in respect of a registered charge on title HS387584, and restrictive covenants and rights of support on entry C3 of title HS387584
2	2-15	New Rights over 277.19 square metres of grassland and agricultural land, west of A1077, Scunthorpe (HS387584 - Absolute Freehold)	W.S. Chapman & Sons Limited Burgess Hall Burringham Road Gunness Scunthorpe DN17 3LT	in respect of a registered charge on title HS387584, and restrictive covenants and rights of support on entry C3 of title HS387584

Land Plans Sheet No.	Plot Number on Land Plans	Extent, description and situation of land	Part 3 contains the names of all those entitled to enjoy easements or other private rights over land (including private rights of navigation over water) which it is proposed shall be extinguished, suspended or interfered with. See regulation 7 (1)(c) of the Infrastructure Planning (Applications: Prescribed Forms and Procedure) Regulations 2009.	
			Persons enjoying easement or right over land	Description of interest
			(Org No. - 00580823) James Stanewell Chapman 	in respect of a registered charge on title HS387584, and restrictive covenants and rights of support on entry C3 of title HS387584
2	2-17	New Rights over 408.00 square metres of grassland and agricultural land, west of M181, Scunthorpe (HS387584 - Absolute Freehold)	W.S. Chapman & Sons Limited Burgess Hall Burringham Road Gunness Scunthorpe DN17 3LT (Org No. - 00580823) James Stanewell Chapman 	in respect of a registered charge on title HS387584, and restrictive covenants and rights of support on entry C3 of title HS387584 in respect of a registered charge on title HS387584, and restrictive covenants and rights of support on entry C3 of title HS387584
3	3-1	Temporary use of 708.76 square metres of agricultural land west of M181, Scunthorpe (HS354635 - Absolute Freehold)	Unknown	in respect of access on entry C1 on title HS354635

Land Plans Sheet No.	Plot Number on Land Plans	Extent, description and situation of land	Part 3 contains the names of all those entitled to enjoy easements or other private rights over land (including private rights of navigation over water) which it is proposed shall be extinguished, suspended or interfered with. See regulation 7 (1)(c) of the Infrastructure Planning (Applications: Prescribed Forms and Procedure) Regulations 2009.	
			Persons enjoying easement or right over land	Description of interest
3	3-2	Temporary use of 1034.42 square metres of agricultural land west of M181, Scunthorpe <i>(HS354635 - Absolute Freehold)</i>	Unknown National Highways Limited Bridge House 1 Walnut Tree Close Guildford GU1 4LZ (Org No. - 9346363) National Highways Limited Bridge House 1 Walnut Tree Close Guildford GU1 4LZ (Org No. - 9346363)	in respect of access on entry C1 on title HS354635 in respect of access (in respect of drainage, light, apparatus and other easements)
3	3-3	New rights over 3853.14 square metres of agricultural land, unnamed tracks and drains south of Doncaster Road (A18), Scunthorpe <i>(HS354635 - Absolute Freehold)</i>	Unknown National Highways Limited Bridge House 1 Walnut Tree Close Guildford GU1 4LZ (Org No. - 9346363) National Highways Limited Bridge House 1 Walnut Tree Close Guildford GU1 4LZ	in respect of access on entry C1 on title HS354635 in respect of access (in respect of drainage, light, apparatus and other easements)

Land Plans Sheet No.	Plot Number on Land Plans	Extent, description and situation of land	Part 3 contains the names of all those entitled to enjoy easements or other private rights over land (including private rights of navigation over water) which it is proposed shall be extinguished, suspended or interfered with. See regulation 7 (1)(c) of the Infrastructure Planning (Applications: Prescribed Forms and Procedure) Regulations 2009.	
			Persons enjoying easement or right over land	Description of interest
			(Org No. - 9346363)	
3	3-5	New rights over 808.82 square metres of public highway (Doncaster Road, A18) and verge, Scunthorpe <i>(HS331430 - Absolute Freehold)</i>	Unknown Unknown	in respect of mines and minerals in respect of a restrictive covenant on entry C1 and unknown rights on entry C2 of title HS331430
3	3-8	New rights over 1091.29 square metres of public highway (Doncaster Road, A18) and verges, Scunthorpe <i>(HS331430 - Absolute Freehold)</i>	Unknown Unknown	in respect of mines and minerals in respect of a restrictive covenant on entry C1 and unknown rights on entry C2 of title HS331430
3	3-9	New rights over 11015.28 square metres of agricultural land and drain west of A1077 and north of Doncaster Road (A18), Scunthorpe <i>(HS354635 - Absolute Freehold)</i>	Unknown National Highways Limited Bridge House 1 Walnut Tree Close Guildford GU1 4LZ (Org No. - 9346363) National Highways Limited Bridge House 1 Walnut Tree Close	in respect of access on entry C1 on title HS354635 in respect of access in respect of drainage, light, apparatus and other easements

Land Plans Sheet No.	Plot Number on Land Plans	Extent, description and situation of land	Part 3 contains the names of all those entitled to enjoy easements or other private rights over land (including private rights of navigation over water) which it is proposed shall be extinguished, suspended or interfered with. See regulation 7 (1)(c) of the Infrastructure Planning (Applications: Prescribed Forms and Procedure) Regulations 2009.	
			Persons enjoying easement or right over land	Description of interest
			Guildford GU1 4LZ (Org No. - 9346363)	
3	3-10	Temporary use of 2562.59 square metres of grassland west of A1077 and south of Soak Mere Drain, Scunthorpe <i>(HS354635 - Absolute Freehold)</i>	Unknown National Highways Limited Bridge House 1 Walnut Tree Close Guildford GU1 4LZ (Org No. - 9346363) National Highways Limited Bridge House 1 Walnut Tree Close Guildford GU1 4LZ (Org No. - 9346363)	in respect of access on entry C1 on title HS354635 in respect of access in respect of drainage, light, apparatus and other easements
3	3-14	New rights over 5339.15 square metres of agricultural land west of A1077 and north of Jaque's Drain, Scunthorpe <i>(HS261241 - Absolute Freehold)</i>	Unknown	in respect of access on entry C8 on tile HS261241
3	3-15	Temporary use of 2347.93 square metres of	Unknown	in respect of access on entry C8 on tile HS261241

Land Plans Sheet No.	Plot Number on Land Plans	Extent, description and situation of land	Part 3 contains the names of all those entitled to enjoy easements or other private rights over land (including private rights of navigation over water) which it is proposed shall be extinguished, suspended or interfered with. See regulation 7 (1)(c) of the Infrastructure Planning (Applications: Prescribed Forms and Procedure) Regulations 2009.	
			Persons enjoying easement or right over land	Description of interest
		agricultural land west of A1077, Scunthorpe <i>(HS261241 - Absolute Freehold)</i>		
3	3-16	Temporary use of 2878.89 square metres of agricultural land and drain west of A1077, Scunthorpe <i>(HS261241 - Absolute Freehold)</i>	Unknown	in respect of access on entry C8 on tile HS261241
3	3-18	New rights over 857.14 square metres of woodland, shrubbery and unnamed access track west of A1077, Scunthorpe <i>(HS334618 - Absolute Freehold)</i>	Unknown	in respect of drainage and apparatus on entry C1 on title HS334618
3	3-19	New rights over 3086.71 square metres of agricultural land, woodland, shrubbery and unnamed access track west of A1077, Scunthorpe <i>(HS261241 - Absolute Freehold)</i>	Unknown Cadent Gas Limited Cadent Pilot Way Ansty Coventry CV7 9JU (Org No. - 10080864)	in respect of access on entry C8 on tile HS261241 in respect of apparatus and a restrictive covenant on entry C2 on title HS261241

Land Plans Sheet No.	Plot Number on Land Plans	Extent, description and situation of land	Part 3 contains the names of all those entitled to enjoy easements or other private rights over land (including private rights of navigation over water) which it is proposed shall be extinguished, suspended or interfered with. See regulation 7 (1)(c) of the Infrastructure Planning (Applications: Prescribed Forms and Procedure) Regulations 2009.	
			Persons enjoying easement or right over land	Description of interest
3	3-20	New rights over 2057.97 square metres of agricultural land and drain west of A1077, Scunthorpe (HS261241 - Absolute Freehold)	Unknown	in respect of access on entry C8 on tile HS261241
3	3-21	New Rights over 3781.74 square metres of agricultural land, unnamed tracks and drains south of Doncaster Road (A18), Scunthorpe (HS354635 - Absolute Freehold)	Unknown National Highways Limited Bridge House 1 Walnut Tree Close Guildford GU1 4LZ (Org No. - 9346363) National Highways Limited Bridge House 1 Walnut Tree Close Guildford GU1 4LZ (Org No. - 9346363)	in respect of access on entry C1 on title HS354635 in respect of access (in respect of drainage, light, apparatus and other easements)
3	3-22	New Rights over 38.89 square metres of agricultural land south of Doncaster Road (A18), Scunthorpe (HS354635 - Absolute Freehold)	Unknown National Highways Limited Bridge House 1 Walnut Tree Close Guildford GU1 4LZ	in respect of access on entry C1 on title HS354635 in respect of access

Land Plans Sheet No.	Plot Number on Land Plans	Extent, description and situation of land	Part 3 contains the names of all those entitled to enjoy easements or other private rights over land (including private rights of navigation over water) which it is proposed shall be extinguished, suspended or interfered with. See regulation 7 (1)(c) of the Infrastructure Planning (Applications: Prescribed Forms and Procedure) Regulations 2009.	
			Persons enjoying easement or right over land	Description of interest
			(Org No. - 9346363) National Highways Limited Bridge House 1 Walnut Tree Close Guildford GU1 4LZ (Org No. - 9346363)	(in respect of drainage, light, apparatus and other easements)
3	3-24	New Rights over 293.77 square metres of public highway (Doncaster Road, A18) and verges, Scunthorpe (HS331430 - Absolute Freehold)	Unknown Unknown	in respect of mines and minerals in respect of a restrictive covenant on entry C1 and unknown rights on entry C2 of title HS331430
3	3-25	New Rights over 536.27 square metres of agricultural land north of Doncaster Road (A18), Scunthorpe (HS354635 - Absolute Freehold)	Unknown National Highways Limited Bridge House 1 Walnut Tree Close Guildford GU1 4LZ (Org No. - 9346363) National Highways Limited Bridge House 1 Walnut Tree Close Guildford GU1 4LZ	in respect of access on entry C1 on title HS354635 in respect of access (in respect of drainage, light, apparatus and other easements)

Land Plans Sheet No.	Plot Number on Land Plans	Extent, description and situation of land	Part 3 contains the names of all those entitled to enjoy easements or other private rights over land (including private rights of navigation over water) which it is proposed shall be extinguished, suspended or interfered with. See regulation 7 (1)(c) of the Infrastructure Planning (Applications: Prescribed Forms and Procedure) Regulations 2009.	
			Persons enjoying easement or right over land	Description of interest
			(Org No. - 9346363)	
3	3-26	New Rights over 6748.03 square metres of agricultural land, woodland, shrubbery and unnamed access track west of A1077, Scunthorpe (HS261241 - Absolute Freehold)	Unknown Cadent Gas Limited Cadent Pilot Way Ansty Coventry CV7 9JU (Org No. - 10080864)	in respect of access on entry C8 on tile HS261241 in respect of apparatus and a restrictive covenant on entry C2 on title HS261241
4	4-1	New rights over 5508.75 square metres of agricultural land and drain west of A1077 and south of Ferry Road West (B1216) and electricity cables (HS261241 - Absolute Freehold)	Unknown Northern Powergrid (Yorkshire) Plc Lloyds Court 78 Grey Street Newcastle Upon Tyne NE1 6AF (Org No. - 04112320)	in respect of access on entry C8 on tile HS261241 in respect of apparatus
4	4-2	New rights over 5822.06 square metres of public highway (A1077) and verge, Scunthorpe and electricity cables (HS334618 - Absolute Freehold)	Northern Powergrid (Yorkshire) Plc Lloyds Court 78 Grey Street Newcastle Upon Tyne NE1 6AF (Org No. - 04112320)	in respect of apparatus

Land Plans Sheet No.	Plot Number on Land Plans	Extent, description and situation of land	Part 3 contains the names of all those entitled to enjoy easements or other private rights over land (including private rights of navigation over water) which it is proposed shall be extinguished, suspended or interfered with. See regulation 7 (1)(c) of the Infrastructure Planning (Applications: Prescribed Forms and Procedure) Regulations 2009.	
			Persons enjoying easement or right over land	Description of interest
			<p>Anglian Water Services Limited Lancaster House Lancaster Way Ermine Business Park Huntingdon PE29 6XU (Org No. - 02366656)</p> <p>Unknown</p>	<p>in respect of apparatus</p> <p>in respect of drainage and apparatus on entry C1 on title HS334618</p>
4	4-3	<p>New rights over 1420.43 square metres of public highway (Ferry Road West, B1216) and verge, Scunthorpe</p> <p><i>(HS334618 - Absolute Freehold)</i></p>	<p>Northern Powergrid (Yorkshire) Plc Lloyds Court 78 Grey Street Newcastle Upon Tyne NE1 6AF (Org No. - 04112320)</p> <p>Unknown</p>	<p>in respect of apparatus</p> <p>in respect of drainage and apparatus on entry C1 on title HS334618</p>
4	4-4	<p>New rights over 366.87 square metres of agricultural land west of A1077 and south of Ferry Road West (B1216), Scunthorpe</p> <p><i>(HS334618 - Absolute Freehold)</i></p>	<p>Northern Powergrid (Yorkshire) Plc Lloyds Court 78 Grey Street Newcastle Upon Tyne NE1 6AF (Org No. - 04112320)</p>	<p>in respect of apparatus</p>

Land Plans Sheet No.	Plot Number on Land Plans	Extent, description and situation of land	Part 3 contains the names of all those entitled to enjoy easements or other private rights over land (including private rights of navigation over water) which it is proposed shall be extinguished, suspended or interfered with. See regulation 7 (1)(c) of the Infrastructure Planning (Applications: Prescribed Forms and Procedure) Regulations 2009.	
			Persons enjoying easement or right over land	Description of interest
			Unknown	in respect of drainage and apparatus on entry C1 on title HS334618
4	4-5	New rights over 1048.98 square metres of public highway (Ferry Road West), footway and verge, Scunthorpe <i>(Unregistered)</i>	<p>Anglian Water Services Limited Lancaster House Lancaster Way Ermine Business Park Huntingdon PE29 6XU (Org No. - 02366656)</p> <p>Northern Powergrid (Yorkshire) Plc Lloyds Court 78 Grey Street Newcastle Upon Tyne NE1 6AF (Org No. - 04112320)</p>	<p>in respect of apparatus</p> <p>in respect of apparatus</p>
4	4-6	New rights over 237.60 square metres of public highway (A1077) and verge, Scunthorpe and electricity cables <i>(Unregistered)</i>	<p>Northern Powergrid (Yorkshire) Plc Lloyds Court 78 Grey Street Newcastle Upon Tyne NE1 6AF (Org No. - 04112320)</p> <p>Anglian Water Services Limited Lancaster House Lancaster Way Ermine Business Park</p>	<p>in respect of apparatus</p> <p>in respect of apparatus</p>

Land Plans Sheet No.	Plot Number on Land Plans	Extent, description and situation of land	Part 3 contains the names of all those entitled to enjoy easements or other private rights over land (including private rights of navigation over water) which it is proposed shall be extinguished, suspended or interfered with. See regulation 7 (1)(c) of the Infrastructure Planning (Applications: Prescribed Forms and Procedure) Regulations 2009.	
			Persons enjoying easement or right over land	Description of interest
			Huntingdon PE29 6XU (Org No. - 02366656)	
4	4-7	New rights over 63.32 square metres of public highway (A1077) and verge, Scunthorpe <i>(HS966 - Absolute Freehold)</i> <i>(HS1255 - Absolute Leasehold)</i>	Norinco Limited c/o Mike Walsh Estate Office Normanby Scunthorpe DN15 9HS (Org No. - 00566813) The Normanby Estate Company Limited c/o Mike Walsh Estate Office Normanby Scunthorpe DN15 9HS (Org No. - 00169193) Unknown Tata Steel UK Limited 18 Grosvenor Place London SW1X 7HS (Org No. - 02280000) Unknown	in respect of access in respect of access in respect of access on entry A2 on title HS966 in respect of access in respect of access on entry C9 on title HS1255

Land Plans Sheet No.	Plot Number on Land Plans	Extent, description and situation of land	Part 3 contains the names of all those entitled to enjoy easements or other private rights over land (including private rights of navigation over water) which it is proposed shall be extinguished, suspended or interfered with. See regulation 7 (1)(c) of the Infrastructure Planning (Applications: Prescribed Forms and Procedure) Regulations 2009.	
			Persons enjoying easement or right over land	Description of interest
			Unknown	in respect of support, light, drainage, apparatus and other easements on entry A2 on title HS966
			Unknown	in respect of drainage on entry C2 on title HS966
			Tata Steel UK Limited 18 Grosvenor Place London SW1X 7HS (Org No. - 02280000)	in respect of restrictive covenants, apparatus and other easements on entry C17 on title HS966
			Unknown	in respect of drainage, support, light, apparatus and other easements on entry C9 on title HS1255
4	4-8	New rights over 358.13 square metres of public highway (Ferry Road West), Scunthorpe and electricity cables (HS107534 - Absolute Freehold)	Unknown	in respect of right of way on entry A2 on title HS107534
			Unknown	in respect of access on entry C1 on title HS107534
			Northern Powergrid (Yorkshire) Plc Lloyds Court 78 Grey Street Newcastle Upon Tyne NE1 6AF (Org No. - 04112320)	in respect of apparatus

Land Plans Sheet No.	Plot Number on Land Plans	Extent, description and situation of land	Part 3 contains the names of all those entitled to enjoy easements or other private rights over land (including private rights of navigation over water) which it is proposed shall be extinguished, suspended or interfered with. See regulation 7 (1)(c) of the Infrastructure Planning (Applications: Prescribed Forms and Procedure) Regulations 2009.	
			Persons enjoying easement or right over land	Description of interest
			<p>Anglian Water Services Limited Lancaster House Lancaster Way Ermine Business Park Huntingdon PE29 6XU (Org No. - 02366656)</p> <p>Unknown</p> <p>Unknown</p> <p>Unknown</p>	<p>in respect of apparatus</p> <p>in respect of apparatus, drainage, support, light and other easements on entry A2 on title HS107534</p> <p>in respect of apparatus, drainage, support, light and other easements on entry C1 on title HS107534</p> <p>in respect of drainage on entry C2 on title HS107534</p>
4	4-9	<p>Permanent acquisition of 300.63 square metres of verge adjoining public highway (Ferry Road West, B1216), Scunthorpe</p> <p><i>(HS334618 - Absolute Freehold)</i></p>	<p>Anglian Water Services Limited Lancaster House Lancaster Way Ermine Business Park Huntingdon PE29 6XU (Org No. - 02366656)</p> <p>Unknown</p>	<p>in respect of apparatus</p> <p>in respect of drainage and apparatus on entry C1 on title HS334618</p>

Land Plans Sheet No.	Plot Number on Land Plans	Extent, description and situation of land	Part 3 contains the names of all those entitled to enjoy easements or other private rights over land (including private rights of navigation over water) which it is proposed shall be extinguished, suspended or interfered with. See regulation 7 (1)(c) of the Infrastructure Planning (Applications: Prescribed Forms and Procedure) Regulations 2009.	
			Persons enjoying easement or right over land	Description of interest
4	4-11	Permanent acquisition of 29248.35 square metres of agricultural land and drains north west of A1077, Scunthorpe and pylon and electricity cables <i>(HS264760 - Absolute Freehold)</i> <i>(HS1255 - Absolute Leasehold)</i>	Norinco Limited c/o Mike Walsh Estate Office Normanby Scunthorpe DN15 9HS (Org No. - 00566813) The Normanby Estate Company Limited c/o Mike Walsh Estate Office Normanby Scunthorpe DN15 9HS (Org No. - 00169193) Unknown Unknown Unknown Northern Powergrid (Yorkshire) Plc Lloyds Court 78 Grey Street Newcastle Upon Tyne NE1 6AF	in respect of access in respect of access in respect of access on entry A2 on title HS264760 in respect of access on entry C1 on title HS264760 in respect of access on entry C9 on title HS1255 in respect of apparatus

Land Plans Sheet No.	Plot Number on Land Plans	Extent, description and situation of land	Part 3 contains the names of all those entitled to enjoy easements or other private rights over land (including private rights of navigation over water) which it is proposed shall be extinguished, suspended or interfered with. See regulation 7 (1)(c) of the Infrastructure Planning (Applications: Prescribed Forms and Procedure) Regulations 2009.	
			Persons enjoying easement or right over land	Description of interest
			(Org No. - 04112320) Anglian Water Services Limited Lancaster House Lancaster Way Ermine Business Park Huntingdon PE29 6XU (Org No. - 02366656)	in respect of apparatus
			Unknown	in respect of drainage, support, light, apparatus and other easements on entry A2 on title HS264760
			Unknown	in respect of drainage, support, light, apparatus and other easements on entry C1 on title HS264760
			Unknown	in respect of drainage on entry C2 on title HS264760
			Unknown	in respect of drainage on entry C10 on title HS1255
			Unknown	in respect of drainage, support, light, apparatus and other easements on entry C9 on title HS1255
4	4-12	Permanent acquisition of 100.46 square metres of verge adjoining public	Norinco Limited c/o Mike Walsh Estate Office Normanby	in respect of access

Land Plans Sheet No.	Plot Number on Land Plans	Extent, description and situation of land	Part 3 contains the names of all those entitled to enjoy easements or other private rights over land (including private rights of navigation over water) which it is proposed shall be extinguished, suspended or interfered with. See regulation 7 (1)(c) of the Infrastructure Planning (Applications: Prescribed Forms and Procedure) Regulations 2009.	
			Persons enjoying easement or right over land	Description of interest
		highway (Ferry Road West, B1216), Scunthorpe <i>(HS966 - Absolute Freehold)</i> <i>(HS1255 - Absolute Leasehold)</i>	Scunthorpe DN15 9HS (Org No. - 00566813) The Normanby Estate Company Limited c/o Mike Walsh Estate Office Normanby Scunthorpe DN15 9HS (Org No. - 00169193) Unknown	in respect of access in respect of access on entry A2 on title HS966
			Tata Steel UK Limited 18 Grosvenor Place London SW1X 7HS (Org No. - 02280000) Unknown	in respect of access in respect of access on entry C9 on title HS1255
			Anglian Water Services Limited Lancaster House Lancaster Way Ermine Business Park Huntingdon PE29 6XU	in respect of apparatus

Land Plans Sheet No.	Plot Number on Land Plans	Extent, description and situation of land	Part 3 contains the names of all those entitled to enjoy easements or other private rights over land (including private rights of navigation over water) which it is proposed shall be extinguished, suspended or interfered with. See regulation 7 (1)(c) of the Infrastructure Planning (Applications: Prescribed Forms and Procedure) Regulations 2009.	
			Persons enjoying easement or right over land	Description of interest
			(Org No. - 02366656) Unknown Unknown Tata Steel UK Limited 18 Grosvenor Place London SW1X 7HS (Org No. - 02280000) Unknown	in respect of support, light, drainage, apparatus and other easements on entry A2 on title HS966 in respect of drainage on entry C2 on title HS966 in respect of restrictive covenants, apparatus and other easements on entry C17 on title HS966 in respect of drainage, support, light, apparatus and other easements on entry C9 on title HS1255
4	4-13	New rights over 6087.67 square metres of public highway (A1077) and verge, Scunthorpe and electricity cables <i>(HS107534 - Absolute Freehold)</i>	Unknown Unknown Northern Powergrid (Yorkshire) Plc Lloyds Court 78 Grey Street Newcastle Upon Tyne NE1 6AF	in respect of right of way on entry A2 on title HS107534 in respect of access on entry C1 on title HS107534 in respect of apparatus

Land Plans Sheet No.	Plot Number on Land Plans	Extent, description and situation of land	Part 3 contains the names of all those entitled to enjoy easements or other private rights over land (including private rights of navigation over water) which it is proposed shall be extinguished, suspended or interfered with. See regulation 7 (1)(c) of the Infrastructure Planning (Applications: Prescribed Forms and Procedure) Regulations 2009.	
			Persons enjoying easement or right over land	Description of interest
			(Org No. - 04112320) Unknown Unknown Unknown	in respect of apparatus, drainage, support, light and other easements on entry A2 on title HS107534 in respect of apparatus, drainage, support, light and other easements on entry C1 on title HS107534 in respect of drainage on entry C2 on title HS107534
4	4-16	New rights over 157.31 square metres of public highway (Ferry Road West, B1216), Scunthorpe <i>(Unregistered)</i>	Northern Powergrid (Yorkshire) Plc Lloyds Court 78 Grey Street Newcastle Upon Tyne NE1 6AF (Org No. - 04112320)	in respect of apparatus
4	4-17	New rights over 3952.92 square metres of public highway (Ferry Road West, B1216) and verge, Scunthorpe and electricity cables <i>(Unregistered)</i>	Northern Powergrid (Yorkshire) Plc Lloyds Court 78 Grey Street Newcastle Upon Tyne NE1 6AF (Org No. - 04112320) Cadent Gas Limited Cadent Pilot Way Ansty	in respect of apparatus in respect of apparatus

Land Plans Sheet No.	Plot Number on Land Plans	Extent, description and situation of land	Part 3 contains the names of all those entitled to enjoy easements or other private rights over land (including private rights of navigation over water) which it is proposed shall be extinguished, suspended or interfered with. See regulation 7 (1)(c) of the Infrastructure Planning (Applications: Prescribed Forms and Procedure) Regulations 2009.	
			Persons enjoying easement or right over land	Description of interest
			<p>Coventry CV7 9JU (Org No. - 10080864)</p> <p>Anglian Water Services Limited Lancaster House Lancaster Way Ermine Business Park Huntingdon PE29 6XU (Org No. - 02366656)</p>	in respect of apparatus
4	4-18	<p>New rights over 525.44 square metres of agricultural land south of Ferry West Road (B1216), Scunthorpe</p> <p><i>(HS261241 - Absolute Freehold)</i></p>	<p>Unknown</p> <p>Northern Powergrid (Yorkshire) Plc Lloyds Court 78 Grey Street Newcastle Upon Tyne NE1 6AF (Org No. - 04112320)</p>	<p>in respect of access on entry C8 on tile HS261241</p> <p>in respect of apparatus</p>
4	4-19	<p>New rights over 187.94 square metres of public highway (Ferry Road West, B1216), Scunthorpe and electricity cables</p> <p><i>(Unregistered)</i></p>	<p>Anglian Water Services Limited Lancaster House Lancaster Way Ermine Business Park Huntingdon PE29 6XU (Org No. - 02366656)</p>	in respect of apparatus

Land Plans Sheet No.	Plot Number on Land Plans	Extent, description and situation of land	Part 3 contains the names of all those entitled to enjoy easements or other private rights over land (including private rights of navigation over water) which it is proposed shall be extinguished, suspended or interfered with. See regulation 7 (1)(c) of the Infrastructure Planning (Applications: Prescribed Forms and Procedure) Regulations 2009.	
			Persons enjoying easement or right over land	Description of interest
			Northern Powergrid (Yorkshire) Plc Lloyds Court 78 Grey Street Newcastle Upon Tyne NE1 6AF (Org No. - 04112320)	in respect of apparatus
4	4-20	Permanent acquisition of 7.49 square metres of verge adjoining public highway (Ferry Road West, B1216), Scunthorpe and electricity cables (<i>HS966 - Absolute Freehold</i>) (<i>HS1255 - Absolute Leasehold</i>)	Norinco Limited c/o Mike Walsh Estate Office Normanby Scunthorpe DN15 9HS (Org No. - 00566813) The Normanby Estate Company Limited c/o Mike Walsh Estate Office Normanby Scunthorpe DN15 9HS (Org No. - 00169193) Unknown Tata Steel UK Limited 18 Grosvenor Place London SW1X 7HS (Org No. - 02280000)	in respect of access in respect of access on entry A2 on title HS966 in respect of access

Land Plans Sheet No.	Plot Number on Land Plans	Extent, description and situation of land	Part 3 contains the names of all those entitled to enjoy easements or other private rights over land (including private rights of navigation over water) which it is proposed shall be extinguished, suspended or interfered with. See regulation 7 (1)(c) of the Infrastructure Planning (Applications: Prescribed Forms and Procedure) Regulations 2009.	
			Persons enjoying easement or right over land	Description of interest
			Unknown	in respect of access on entry C9 on title HS1255
			Northern Powergrid (Yorkshire) Plc Lloyds Court 78 Grey Street Newcastle Upon Tyne NE1 6AF (Org No. - 04112320)	in respect of apparatus
			Anglian Water Services Limited Lancaster House Lancaster Way Ermine Business Park Huntingdon PE29 6XU (Org No. - 02366656)	in respect of apparatus
			Unknown	in respect of support, light, drainage, apparatus and other easements on entry A2 on title HS966
			Unknown	in respect of drainage on entry C2 on title HS966
			Tata Steel UK Limited 18 Grosvenor Place London SW1X 7HS (Org No. - 02280000)	in respect of restrictive covenants, apparatus and other easements on entry C17 on title HS966

Land Plans Sheet No.	Plot Number on Land Plans	Extent, description and situation of land	Part 3 contains the names of all those entitled to enjoy easements or other private rights over land (including private rights of navigation over water) which it is proposed shall be extinguished, suspended or interfered with. See regulation 7 (1)(c) of the Infrastructure Planning (Applications: Prescribed Forms and Procedure) Regulations 2009.	
			Persons enjoying easement or right over land	Description of interest
			Unknown	in respect of drainage, support, light, apparatus and other easements on entry C9 on title HS1255
4	4-21	New rights over 1.55 square metres of unnamed track north of Ferry West Road (B1216), Scunthorpe <i>(HS264760 - Absolute Freehold)</i> <i>(HS1255 - Absolute Leasehold)</i>	Amber Real Estate Investments (Agriculture) Limited 2nd Floor Colmore Court 9 Colmore Row Birmingham B3 2BJ (Org No. - 09885883) Norinco Limited c/o Mike Walsh Estate Office Normanby Scunthorpe DN15 9HS (Org No. - 00566813) The Normanby Estate Company Limited c/o Mike Walsh Estate Office Normanby Scunthorpe DN15 9HS (Org No. - 00169193) Unknown	in respect of access in respect of access in respect of access in respect of access on entry A2 on title HS264760

Land Plans Sheet No.	Plot Number on Land Plans	Extent, description and situation of land	Part 3 contains the names of all those entitled to enjoy easements or other private rights over land (including private rights of navigation over water) which it is proposed shall be extinguished, suspended or interfered with. See regulation 7 (1)(c) of the Infrastructure Planning (Applications: Prescribed Forms and Procedure) Regulations 2009.	
			Persons enjoying easement or right over land	Description of interest
			Unknown	in respect of access on entry C1 on title HS264760
			Unknown	in respect of access on entry C9 on title HS1255
			Unknown	in respect of drainage, support, light, apparatus and other easements on entry A2 on title HS264760
			Unknown	in respect of drainage, support, light, apparatus and other easements on entry C1 on title HS264760
			Unknown	in respect of drainage on entry C2 on title HS264760
			Unknown	in respect of drainage on entry C10 on title HS1255
			Unknown	in respect of drainage, support, light, apparatus and other easements on entry C9 on title HS1255
4	4-22	New rights over 20.71 square metres of unnamed track north of Ferry West Road (B1216), Scunthorpe (HS244020 - Absolute Freehold)	Anglian Water Services Limited Lancaster House Lancaster Way Ermine Business Park Huntingdon PE29 6XU	in respect of apparatus

Land Plans Sheet No.	Plot Number on Land Plans	Extent, description and situation of land	Part 3 contains the names of all those entitled to enjoy easements or other private rights over land (including private rights of navigation over water) which it is proposed shall be extinguished, suspended or interfered with. See regulation 7 (1)(c) of the Infrastructure Planning (Applications: Prescribed Forms and Procedure) Regulations 2009.	
			Persons enjoying easement or right over land	Description of interest
			(Org No. - 00169193)	
			Unknown	in respect of access on entry A2 on title HS264760
			Unknown	in respect of access on entry C1 on title HS264760
			Unknown	in respect of access on entry C9 on title HS1255
			Anglian Water Services Limited Lancaster House Lancaster Way Ermine Business Park Huntingdon PE29 6XU (Org No. - 02366656)	in respect of apparatus
			Northern Powergrid (Yorkshire) Plc Lloyds Court 78 Grey Street Newcastle Upon Tyne NE1 6AF (Org No. - 04112320)	in respect of apparatus
			Unknown	in respect of drainage, support, light, apparatus and other easements on entry A2 on title HS264760

Land Plans Sheet No.	Plot Number on Land Plans	Extent, description and situation of land	Part 3 contains the names of all those entitled to enjoy easements or other private rights over land (including private rights of navigation over water) which it is proposed shall be extinguished, suspended or interfered with. See regulation 7 (1)(c) of the Infrastructure Planning (Applications: Prescribed Forms and Procedure) Regulations 2009.	
			Persons enjoying easement or right over land	Description of interest
			Unknown	in respect of drainage, support, light, apparatus and other easements on entry C1 on title HS264760
			Unknown	in respect of drainage on entry C2 on title HS264760
			Unknown	in respect of drainage on entry C10 on title HS1255
			Unknown	in respect of drainage, support, light, apparatus and other easements on entry C9 on title HS1255
4	4-24	Permanent acquisition of 24.92 square metres of verge adjoining public highway (Ferry Road West, B1216), Scunthorpe (HS244020 - Absolute Freehold)	Anglian Water Services Limited Lancaster House Lancaster Way Ermine Business Park Huntingdon PE29 6XU (Org No. - 02366656)	in respect of apparatus
4	4-25	New rights over 119.18 square metres of public highway (Ferry Road West, B1216), Scunthorpe and electricity cables (HS966 - Absolute Freehold)	Norinco Limited c/o Mike Walsh Estate Office Normanby Scunthorpe DN15 9HS (Org No. - 00566813)	in respect of access

Land Plans Sheet No.	Plot Number on Land Plans	Extent, description and situation of land	Part 3 contains the names of all those entitled to enjoy easements or other private rights over land (including private rights of navigation over water) which it is proposed shall be extinguished, suspended or interfered with. See regulation 7 (1)(c) of the Infrastructure Planning (Applications: Prescribed Forms and Procedure) Regulations 2009.	
			Persons enjoying easement or right over land	Description of interest
			The Normanby Estate Company Limited c/o Mike Walsh Estate Office Normanby Scunthorpe DN15 9HS (Org No. - 00169193)	in respect of access
			Unknown	in respect of access on entry A2 on title HS966
			Tata Steel UK Limited 18 Grosvenor Place London SW1X 7HS (Org No. - 02280000)	in respect of access
			Northern Powergrid (Yorkshire) Plc Lloyds Court 78 Grey Street Newcastle Upon Tyne NE1 6AF (Org No. - 04112320)	in respect of apparatus
			Anglian Water Services Limited Lancaster House Lancaster Way Ermine Business Park Huntingdon PE29 6XU	in respect of apparatus

Land Plans Sheet No.	Plot Number on Land Plans	Extent, description and situation of land	Part 3 contains the names of all those entitled to enjoy easements or other private rights over land (including private rights of navigation over water) which it is proposed shall be extinguished, suspended or interfered with. See regulation 7 (1)(c) of the Infrastructure Planning (Applications: Prescribed Forms and Procedure) Regulations 2009.	
			Persons enjoying easement or right over land	Description of interest
			(Org No. - 02366656) Unknown Unknown Tata Steel UK Limited 18 Grosvenor Place London SW1X 7HS (Org No. - 02280000)	in respect of support, light, drainage, apparatus and other easements on entry A2 on title HS966 in respect of drainage on entry C2 on title HS966 in respect of restrictive covenants, apparatus and other easements on entry C17 on title HS966
4	4-26	New rights over 145.95 square metres of public highway (Ferry Road West, B1216), Scunthorpe <i>(Unregistered)</i>	Cadent Gas Limited Cadent Pilot Way Ansty Coventry CV7 9JU (Org No. - 10080864) Anglian Water Services Limited Lancaster House Lancaster Way Ermine Business Park Huntingdon PE29 6XU (Org No. - 02366656)	in respect of apparatus in respect of apparatus

Land Plans Sheet No.	Plot Number on Land Plans	Extent, description and situation of land	Part 3 contains the names of all those entitled to enjoy easements or other private rights over land (including private rights of navigation over water) which it is proposed shall be extinguished, suspended or interfered with. See regulation 7 (1)(c) of the Infrastructure Planning (Applications: Prescribed Forms and Procedure) Regulations 2009.	
			Persons enjoying easement or right over land	Description of interest
4	4-27	New rights over 3657.87 square metres of public highway (Ferry Road West, B1216) and verge, Scunthorpe and electricity cables <i>(HS244020 - Absolute Freehold)</i>	<p>Cadent Gas Limited Cadent Pilot Way Ansty Coventry CV7 9JU (Org No. - 10080864)</p> <p>Cadent Gas Limited Cadent Pilot Way Ansty Coventry CV7 9JU (Org No. - 10080864)</p> <p>Northern Powergrid (Yorkshire) Plc Lloyds Court 78 Grey Street Newcastle Upon Tyne NE1 6AF (Org No. - 04112320)</p> <p>Anglian Water Services Limited Lancaster House Lancaster Way Ermine Business Park Huntingdon PE29 6XU (Org No. - 02366656)</p>	<p>in respect of access</p> <p>in respect of apparatus and a restrictive covenant on entry C1 on title HS244020</p> <p>in respect of apparatus</p> <p>in respect of apparatus</p>

Land Plans Sheet No.	Plot Number on Land Plans	Extent, description and situation of land	Part 3 contains the names of all those entitled to enjoy easements or other private rights over land (including private rights of navigation over water) which it is proposed shall be extinguished, suspended or interfered with. See regulation 7 (1)(c) of the Infrastructure Planning (Applications: Prescribed Forms and Procedure) Regulations 2009.	
			Persons enjoying easement or right over land	Description of interest
4	4-28	Permanent acquisition of 170879.48 square metres of agricultural land and drains (including Neep House Drain) north of Ferry Road West (B1216) and pylon and electricity cables <i>(HS264760 - Absolute Freehold)</i> <i>(HS1255 - Absolute Leasehold)</i>	Norinco Limited c/o Mike Walsh Estate Office Normanby Scunthorpe DN15 9HS (Org No. - 00566813)	in respect of access
			The Normanby Estate Company Limited c/o Mike Walsh Estate Office Normanby Scunthorpe DN15 9HS (Org No. - 00169193)	in respect of access
			Unknown	in respect of access on entry A2 on title HS264760
			Unknown	in respect of access on entry C1 on title HS264760
			Cadent Gas Limited Cadent Pilot Way Ansty Coventry CV7 9JU (Org No. - 10080864)	in respect of access
		Tata Steel UK Limited 18 Grosvenor Place	in respect of access	

Land Plans Sheet No.	Plot Number on Land Plans	Extent, description and situation of land	Part 3 contains the names of all those entitled to enjoy easements or other private rights over land (including private rights of navigation over water) which it is proposed shall be extinguished, suspended or interfered with. See regulation 7 (1)(c) of the Infrastructure Planning (Applications: Prescribed Forms and Procedure) Regulations 2009.	
			Persons enjoying easement or right over land	Description of interest
			<p>London SW1X 7HS (Org No. - 02280000)</p> <p>Unknown</p> <p>Tata Steel UK Limited 18 Grosvenor Place London SW1X 7HS (Org No. - 02280000)</p> <p>Northern Powergrid (Yorkshire) Plc Lloyds Court 78 Grey Street Newcastle Upon Tyne NE1 6AF (Org No. - 04112320)</p> <p>Cadent Gas Limited Cadent Pilot Way Ansty Coventry CV7 9JU (Org No. - 10080864)</p> <p>Anglian Water Services Limited Lancaster House Lancaster Way Ermine Business Park</p>	<p>in respect of access on entry C9 on title HS1255</p> <p>in respect of apparatus</p> <p>in respect of apparatus</p> <p>in respect of apparatus and a restrictive covenant on entry C5 on title HS1255</p> <p>in respect of apparatus</p>

Land Plans Sheet No.	Plot Number on Land Plans	Extent, description and situation of land	Part 3 contains the names of all those entitled to enjoy easements or other private rights over land (including private rights of navigation over water) which it is proposed shall be extinguished, suspended or interfered with. See regulation 7 (1)(c) of the Infrastructure Planning (Applications: Prescribed Forms and Procedure) Regulations 2009.	
			Persons enjoying easement or right over land	Description of interest
			Huntingdon PE29 6XU (Org No. - 02366656)	
			2 Sisters Food Group Limited Trinity Park House Trinity Business Park Fox Way Wakefield WF2 8EE (Org No. - 02826929)	in respect of apparatus
			Unknown	in respect of drainage, support, light, apparatus and other easements on entry A2 on title HS264760
			Unknown	in respect of drainage, support, light, apparatus and other easements on entry C1 on title HS264760
			Unknown	in respect of drainage on entry C2 on title HS264760
			Unknown	in respect of drainage on entry C10 on title HS1255
			Unknown	in respect of drainage, support, light, apparatus and other easements on entry C9 on title HS1255

Land Plans Sheet No.	Plot Number on Land Plans	Extent, description and situation of land	Part 3 contains the names of all those entitled to enjoy easements or other private rights over land (including private rights of navigation over water) which it is proposed shall be extinguished, suspended or interfered with. See regulation 7 (1)(c) of the Infrastructure Planning (Applications: Prescribed Forms and Procedure) Regulations 2009.	
			Persons enjoying easement or right over land	Description of interest
4	4-29	Permanent acquisition of 7.20 square metres of verge adjoining public highway (Ferry Road West, B1216), Scunthorpe <i>(Unregistered)</i>	Northern Powergrid (Yorkshire) Plc Lloyds Court 78 Grey Street Newcastle Upon Tyne NE1 6AF (Org No. - 04112320)	in respect of apparatus
4	4-31	Permanent acquisition of 1358.45 square metres of verge adjoining public highway (Ferry Road West, B1216), Scunthorpe <i>(HS244020 - Absolute Freehold)</i>	Cadent Gas Limited Cadent Pilot Way Ansty Coventry CV7 9JU (Org No. - 10080864) Anglian Water Services Limited Lancaster House Lancaster Way Ermine Business Park Huntingdon PE29 6XU (Org No. - 02366656)	in respect of apparatus in respect of apparatus
4	4-32	Permanent acquisition of 2220.52 square metres of verge adjoining public highway (Ferry Road West, B1216), Scunthorpe and electricity cables <i>(HS244020 - Absolute Freehold)</i>	Northern Powergrid (Yorkshire) Plc Lloyds Court 78 Grey Street Newcastle Upon Tyne NE1 6AF (Org No. - 04112320)	in respect of apparatus

Land Plans Sheet No.	Plot Number on Land Plans	Extent, description and situation of land	Part 3 contains the names of all those entitled to enjoy easements or other private rights over land (including private rights of navigation over water) which it is proposed shall be extinguished, suspended or interfered with. See regulation 7 (1)(c) of the Infrastructure Planning (Applications: Prescribed Forms and Procedure) Regulations 2009.	
			Persons enjoying easement or right over land	Description of interest
			<p>Anglian Water Services Limited Lancaster House Lancaster Way Ermine Business Park Huntingdon PE29 6XU (Org No. - 02366656)</p>	in respect of apparatus
4	4-33	<p>New rights over 2146.11 square metres of unnamed track north of Ferry West Road (B1216), Scunthorpe and electricity cables</p> <p><i>(HS264760 - Absolute Freehold)</i> <i>(HS1255 - Absolute Leasehold)</i></p>	<p>Amber Real Estate Investments (Agriculture) Limited 2nd Floor Colmore Court 9 Colmore Row Birmingham B3 2BJ (Org No. - 09885883)</p> <p>Norinco Limited c/o Mike Walsh Estate Office Normanby Scunthorpe DN15 9HS (Org No. - 00566813)</p> <p>The Normanby Estate Company Limited c/o Mike Walsh Estate Office Normanby Scunthorpe DN15 9HS</p>	<p>in respect of access</p> <p>in respect of access</p> <p>in respect of access</p>

Land Plans Sheet No.	Plot Number on Land Plans	Extent, description and situation of land	Part 3 contains the names of all those entitled to enjoy easements or other private rights over land (including private rights of navigation over water) which it is proposed shall be extinguished, suspended or interfered with. See regulation 7 (1)(c) of the Infrastructure Planning (Applications: Prescribed Forms and Procedure) Regulations 2009.	
			Persons enjoying easement or right over land	Description of interest
			(Org No. - 00169193)	
			Unknown	in respect of access on entry A2 on title HS264760
			Unknown	in respect of access on entry C1 on title HS264760
			Unknown	in respect of access on entry C9 on title HS1255
			Anglian Water Services Limited Lancaster House Lancaster Way Ermine Business Park Huntingdon PE29 6XU (Org No. - 02366656)	in respect of apparatus
			Unknown	in respect of drainage, support, light, apparatus and other easements on entry A2 on title HS264760
			Unknown	in respect of drainage, support, light, apparatus and other easements on entry C1 on title HS264760
			Unknown	in respect of drainage on entry C2 on title HS264760

Land Plans Sheet No.	Plot Number on Land Plans	Extent, description and situation of land	Part 3 contains the names of all those entitled to enjoy easements or other private rights over land (including private rights of navigation over water) which it is proposed shall be extinguished, suspended or interfered with. See regulation 7 (1)(c) of the Infrastructure Planning (Applications: Prescribed Forms and Procedure) Regulations 2009.	
			Persons enjoying easement or right over land	Description of interest
			Unknown	in respect of drainage on entry C10 on title HS1255
			Unknown	in respect of drainage, support, light, apparatus and other easements on entry C9 on title HS1255
4	4-34	<p>New rights over 403564.65 square metres of agricultural land, drains (including Lysaght's Drain) and unnamed track north of Phoenix Parkway (A1077), Scunthorpe and pylons and electricity cables</p> <p><i>(HS264760 - Absolute Freehold)</i> <i>(HS1255 - Absolute Leasehold)</i></p>	<p>Norinco Limited c/o Mike Walsh Estate Office Normanby Scunthorpe DN15 9HS (Org No. - 00566813)</p> <p>The Normanby Estate Company Limited c/o Mike Walsh Estate Office Normanby Scunthorpe DN15 9HS (Org No. - 00169193)</p>	<p>in respect of access</p> <p>in respect of access</p>
			Unknown	in respect of access on entry A2 on title HS264760
			Unknown	in respect of access on entry C1 on title HS264760
			Unknown	in respect of access on entry C9 on title HS1255

Land Plans Sheet No.	Plot Number on Land Plans	Extent, description and situation of land	Part 3 contains the names of all those entitled to enjoy easements or other private rights over land (including private rights of navigation over water) which it is proposed shall be extinguished, suspended or interfered with. See regulation 7 (1)(c) of the Infrastructure Planning (Applications: Prescribed Forms and Procedure) Regulations 2009.	
			Persons enjoying easement or right over land	Description of interest
			Northern Powergrid (Yorkshire) Plc Lloyds Court 78 Grey Street Newcastle Upon Tyne NE1 6AF (Org No. - 04112320)	in respect of apparatus
			Anglian Water Services Limited Lancaster House Lancaster Way Ermine Business Park Huntingdon PE29 6XU (Org No. - 02366656)	in respect of apparatus
			Severn Trent Water Limited Severn Trent Centre 2 St John's Street Coventry CV1 2LZ (Org No. - 02366686)	in respect of apparatus
			Unknown	in respect of drainage, support, light, apparatus and other easements on entry A2 on title HS264760
			Unknown	in respect of drainage, support, light, apparatus and other easements on entry C1 on title HS264760

Land Plans Sheet No.	Plot Number on Land Plans	Extent, description and situation of land	Part 3 contains the names of all those entitled to enjoy easements or other private rights over land (including private rights of navigation over water) which it is proposed shall be extinguished, suspended or interfered with. See regulation 7 (1)(c) of the Infrastructure Planning (Applications: Prescribed Forms and Procedure) Regulations 2009.	
			Persons enjoying easement or right over land	Description of interest
			Unknown	in respect of drainage on entry C2 on title HS264760
			Unknown	in respect of drainage on entry C10 on title HS1255
			Unknown	in respect of drainage, support, light, apparatus and other easements on entry C9 on title HS1255
4	4-35	Permanent acquisition of 28.86 square metres of agricultural land north of Phoenix Parkway (A1077), Scunthorpe <i>(HS90936 - Absolute Freehold)</i>	Unknown	in respect of access on entry A2 on title HS90936
			Unknown	in respect of access on entry C1 on title HS90936
			Unknown	in respect of drainage, support, light, air, apparatus and other easements on entry A2 on title HS90936
			Unknown	in respect of drainage on entry C2 on title HS90936
			Unknown	in respect of drainage, support, light and apparatus on entry C1 on title HS90936
4	4-38	New rights over 1483.68 square metres of public highway (Holyrood Drive), footway, verge, shrubbery	Unknown	in respect of access on entry A2 on title HS90936

Land Plans Sheet No.	Plot Number on Land Plans	Extent, description and situation of land	Part 3 contains the names of all those entitled to enjoy easements or other private rights over land (including private rights of navigation over water) which it is proposed shall be extinguished, suspended or interfered with. See regulation 7 (1)(c) of the Infrastructure Planning (Applications: Prescribed Forms and Procedure) Regulations 2009.	
			Persons enjoying easement or right over land	Description of interest
		and woodland, Scunthorpe and electricity cables (HS90936 - Absolute Freehold)	Unknown	in respect of access on entry C1 on title HS90936
			British Telecommunications Public Limited Company 1 Braham Street London E1 8EE (Org No. - 01800000)	in respect of apparatus
			Cadent Gas Limited Cadent Pilot Way Ansty Coventry CV7 9JU (Org No. - 10080864)	in respect of apparatus
			Northern Powergrid (Yorkshire) Plc Lloyds Court 78 Grey Street Newcastle Upon Tyne NE1 6AF (Org No. - 04112320)	in respect of apparatus
			Unknown	in respect of drainage, support, light, air, apparatus and other easements on entry A2 on title HS90936
			Unknown	in respect of drainage on entry C2 on title HS90936

Land Plans Sheet No.	Plot Number on Land Plans	Extent, description and situation of land	Part 3 contains the names of all those entitled to enjoy easements or other private rights over land (including private rights of navigation over water) which it is proposed shall be extinguished, suspended or interfered with. See regulation 7 (1)(c) of the Infrastructure Planning (Applications: Prescribed Forms and Procedure) Regulations 2009.	
			Persons enjoying easement or right over land	Description of interest
			Unknown	in respect of drainage, support, light and apparatus on entry C1 on title HS90936
4	4-39	New rights over 107.09 square metres of public highway (Phoenix Parkway, A1077) and verge, Scunthorpe (HS90936 - Absolute Freehold)	Unknown	in respect of access on entry A2 on title HS90936
			Unknown	in respect of access on entry C1 on title HS90936
			British Telecommunications Public Limited Company 1 Braham Street London E1 8EE (Org No. - 01800000)	in respect of apparatus
			Cadent Gas Limited Cadent Pilot Way Ansty Coventry CV7 9JU (Org No. - 10080864)	in respect of apparatus
			Unknown	in respect of drainage, support, light, air, apparatus and other easements on entry A2 on title HS90936
			Unknown	in respect of drainage on entry C2 on title HS90936

Land Plans Sheet No.	Plot Number on Land Plans	Extent, description and situation of land	Part 3 contains the names of all those entitled to enjoy easements or other private rights over land (including private rights of navigation over water) which it is proposed shall be extinguished, suspended or interfered with. See regulation 7 (1)(c) of the Infrastructure Planning (Applications: Prescribed Forms and Procedure) Regulations 2009.	
			Persons enjoying easement or right over land	Description of interest
			Unknown	in respect of drainage, support, light and apparatus on entry C1 on title HS90936
4	4-40	Permanent acquisition of 2559.01 square metres of agricultural land north of Ferry Road West (B1216), Scunthorpe <i>(HS264760 - Absolute Freehold)</i>	Unknown	in respect of access on entry A2 on title HS264760
			Unknown	in respect of access on entry C1 on title HS264760
			Unknown	in respect of drainage, support, light, apparatus and other easements on entry A2 on title HS264760
			Unknown	in respect of drainage, support, light, apparatus and other easements on entry C1 on title HS264760
			Unknown	in respect of drainage on entry C2 on title HS264760
			Unknown	in respect of drainage on entry C10 on title HS1255
4	4-41	New rights over 28884.73 square metres of agricultural land north of Ferry Road West (B1216), Scunthorpe	Norinco Limited c/o Mike Walsh Estate Office Normanby Scunthorpe DN15 9HS	in respect of access

Land Plans Sheet No.	Plot Number on Land Plans	Extent, description and situation of land	Part 3 contains the names of all those entitled to enjoy easements or other private rights over land (including private rights of navigation over water) which it is proposed shall be extinguished, suspended or interfered with. See regulation 7 (1)(c) of the Infrastructure Planning (Applications: Prescribed Forms and Procedure) Regulations 2009.	
			Persons enjoying easement or right over land	Description of interest
		(HS264760 - Absolute Freehold) (HS1255 - Absolute Leasehold)	(Org No. - 00566813) The Normanby Estate Company Limited c/o Mike Walsh Estate Office Normanby Scunthorpe DN15 9HS (Org No. - 00169193)	in respect of access
			Unknown	in respect of access on entry A2 on title HS264760
			Unknown	in respect of access on entry C1 on title HS264760
			Unknown	in respect of access on entry C9 on title HS1255
			Anglian Water Services Limited Lancaster House Lancaster Way Ermine Business Park Huntingdon PE29 6XU (Org No. - 02366656)	in respect of apparatus
			Unknown	in respect of drainage, support, light, apparatus and other easements on entry A2 on title HS264760

Land Plans Sheet No.	Plot Number on Land Plans	Extent, description and situation of land	Part 3 contains the names of all those entitled to enjoy easements or other private rights over land (including private rights of navigation over water) which it is proposed shall be extinguished, suspended or interfered with. See regulation 7 (1)(c) of the Infrastructure Planning (Applications: Prescribed Forms and Procedure) Regulations 2009.	
			Persons enjoying easement or right over land	Description of interest
			Unknown	in respect of drainage, support, light, apparatus and other easements on entry C1 on title HS264760
			Unknown	in respect of drainage on entry C2 on title HS264760
			Unknown	in respect of drainage on entry C10 on title HS1255
			Unknown	in respect of drainage, support, light, apparatus and other easements on entry C9 on title HS1255
4	4-42	New rights over 684.37 square metres of agricultural land north of Ferry Road West (B1216), Scunthorpe <i>(HS264760 - Absolute Freehold)</i>	Unknown	in respect of access on entry A2 on title HS264760
			Unknown	in respect of access on entry C1 on title HS264760
			Unknown	in respect of drainage, support, light, apparatus and other easements on entry A2 on title HS264760
			Unknown	in respect of drainage, support, light, apparatus and other easements on entry C1 on title HS264760
			Unknown	in respect of drainage on entry C2 on title HS264760


Land Plans Sheet No.	Plot Number on Land Plans	Extent, description and situation of land	Part 3 contains the names of all those entitled to enjoy easements or other private rights over land (including private rights of navigation over water) which it is proposed shall be extinguished, suspended or interfered with. See regulation 7 (1)(c) of the Infrastructure Planning (Applications: Prescribed Forms and Procedure) Regulations 2009.	
			Persons enjoying easement or right over land	Description of interest
			Unknown	in respect of drainage on entry C10 on title HS1255
4	4-43	<p>New rights over 28450.00 square metres of agricultural land and unnamed track north of Ferry Road West (B1216), Scunthorpe</p> <p><i>(HS264760 - Absolute Freehold)</i> <i>(HS1255 - Absolute Leasehold)</i></p>	<p>Norinco Limited c/o Mike Walsh Estate Office Normanby Scunthorpe DN15 9HS (Org No. - 00566813)</p> <p>The Normanby Estate Company Limited c/o Mike Walsh Estate Office Normanby Scunthorpe DN15 9HS (Org No. - 00169193)</p> <p>Unknown</p> <p>Unknown</p> <p>Unknown</p>	<p>in respect of access</p> <p>in respect of access</p> <p>in respect of access on entry A2 on title HS264760</p> <p>in respect of access on entry C1 on title HS264760</p> <p>in respect of access on entry C9 on title HS1255</p>



Land Plans Sheet No.	Plot Number on Land Plans	Extent, description and situation of land	Part 3 contains the names of all those entitled to enjoy easements or other private rights over land (including private rights of navigation over water) which it is proposed shall be extinguished, suspended or interfered with. See regulation 7 (1)(c) of the Infrastructure Planning (Applications: Prescribed Forms and Procedure) Regulations 2009.	
			Persons enjoying easement or right over land	Description of interest
			Unknown	in respect of drainage, support, light, apparatus and other easements on entry A2 on title HS264760
			Unknown	in respect of drainage, support, light, apparatus and other easements on entry C1 on title HS264760
			Unknown	in respect of drainage on entry C2 on title HS264760
			Unknown	in respect of drainage on entry C10 on title HS1255
			Unknown	in respect of drainage, support, light, apparatus and other easements on entry C9 on title HS1255
4	4-44	New rights over 6241.79 square metres of agricultural land and unnamed track north of Ferry Road West (B1216), Scunthorpe <i>(HS264760 - Absolute Freehold)</i>	Unknown	in respect of access on entry A2 on title HS264760
			Unknown	in respect of access on entry C1 on title HS264760
			Unknown	in respect of drainage, support, light, apparatus and other easements on entry A2 on title HS264760
			Unknown	in respect of drainage, support, light, apparatus and other easements on entry C1 on title HS264760

Land Plans Sheet No.	Plot Number on Land Plans	Extent, description and situation of land	Part 3 contains the names of all those entitled to enjoy easements or other private rights over land (including private rights of navigation over water) which it is proposed shall be extinguished, suspended or interfered with. See regulation 7 (1)(c) of the Infrastructure Planning (Applications: Prescribed Forms and Procedure) Regulations 2009.	
			Persons enjoying easement or right over land	Description of interest
			Unknown	in respect of drainage on entry C2 on title HS264760
			Unknown	in respect of drainage on entry C10 on title HS1255
4	4-45	Permanent acquisition of 14571.11 square metres of agricultural land and unnamed track north of Ferry Road West (B1216), Scunthorpe <i>(HS264760 - Absolute Freehold)</i>	Cadent Gas Limited Cadent Pilot Way Ansty Coventry CV7 9JU (Org No. - 10080864)	in respect of access
			Unknown	in respect of access on entry A2 on title HS264760
			Unknown	in respect of access on entry C1 on title HS264760
			Cadent Gas Limited Cadent Pilot Way Ansty Coventry CV7 9JU (Org No. - 10080864)	in respect of apparatus and a restrictive covenant on entry C5 on title HS264760

Land Plans Sheet No.	Plot Number on Land Plans	Extent, description and situation of land	Part 3 contains the names of all those entitled to enjoy easements or other private rights over land (including private rights of navigation over water) which it is proposed shall be extinguished, suspended or interfered with. See regulation 7 (1)(c) of the Infrastructure Planning (Applications: Prescribed Forms and Procedure) Regulations 2009.	
			Persons enjoying easement or right over land	Description of interest
			Unknown	in respect of drainage, support, light, apparatus and other easements on entry A2 on title HS264760
			Unknown	in respect of drainage, support, light, apparatus and other easements on entry C1 on title HS264760
			Unknown	in respect of drainage on entry C2 on title HS264760
			Unknown	in respect of drainage on entry C10 on title HS1255
4	4-47	Permanent acquisition of 212.61 square metres of verge adjoining public highway (Ferry Road West, B1216), Scunthorpe <i>(Unregistered)</i>	Anglian Water Services Limited Lancaster House Lancaster Way Ermine Business Park Huntingdon PE29 6XU (Org No. - 02366656)	in respect of apparatus
4	4-49	Permanent acquisition of 825.85 square metres of verge adjoining public	Anglian Water Services Limited Lancaster House Lancaster Way Ermine Business Park	in respect of apparatus

Land Plans Sheet No.	Plot Number on Land Plans	Extent, description and situation of land	Part 3 contains the names of all those entitled to enjoy easements or other private rights over land (including private rights of navigation over water) which it is proposed shall be extinguished, suspended or interfered with. See regulation 7 (1)(c) of the Infrastructure Planning (Applications: Prescribed Forms and Procedure) Regulations 2009.	
			Persons enjoying easement or right over land	Description of interest
			Unknown	in respect of access on entry C1 on title HS967
			Tata Steel UK Limited 18 Grosvenor Place London SW1X 7HS (Org No. - 02280000)	in respect of apparatus and a restrictive covenant on entry C7 on title HS967
			Anglian Water Services Limited Lancaster House Lancaster Way Ermine Business Park Huntingdon PE29 6XU (Org No. - 02366656)	in respect of apparatus
			Unknown	in respect of drainage and apparatus on entry C2 on title HS967
			Unknown	in respect of drainage, support, light, apparatus and other easements on entry C9 on title HS1255
			Unknown	in respect of drainage rights on entry C3 on title HS1255

Land Plans Sheet No.	Plot Number on Land Plans	Extent, description and situation of land	Part 3 contains the names of all those entitled to enjoy easements or other private rights over land (including private rights of navigation over water) which it is proposed shall be extinguished, suspended or interfered with. See regulation 7 (1)(c) of the Infrastructure Planning (Applications: Prescribed Forms and Procedure) Regulations 2009.	
			Persons enjoying easement or right over land	Description of interest
4	4-51	Permanent acquisition of 45.33 square metres of verge adjoining public highway (Stather Road), Scunthorpe <i>(Unregistered)</i>	Northern Powergrid (Yorkshire) Plc Lloyds Court 78 Grey Street Newcastle Upon Tyne NE1 6AF (Org No. - 04112320)	in respect of apparatus
4	4-53	Permanent acquisition of 1474.19 square metres of drain (Neap House Drain) north of Ferry Road West (B1216), Scunthorpe <i>(LL5151 - Absolute Freehold)</i>	Anglian Water Services Limited Lancaster House Lancaster Way Ermine Business Park Huntingdon PE29 6XU (Org No. - 02366656) Northern Powergrid (Yorkshire) Plc Lloyds Court 78 Grey Street Newcastle Upon Tyne NE1 6AF (Org No. - 04112320) Unknown	in respect of apparatus in respect of apparatus in respect of drainage and apparatus on entry C4 on title LL5151
4	4-54	Permanent acquisition of 36.74 square metres of drain (Neap House Drain) and unnamed track north	Jonathan Frank Jackson 	in respect of access

Land Plans Sheet No.	Plot Number on Land Plans	Extent, description and situation of land	Part 3 contains the names of all those entitled to enjoy easements or other private rights over land (including private rights of navigation over water) which it is proposed shall be extinguished, suspended or interfered with. See regulation 7 (1)(c) of the Infrastructure Planning (Applications: Prescribed Forms and Procedure) Regulations 2009.	
			Persons enjoying easement or right over land	Description of interest
		of Ferry Road West (B1216), Scunthorpe <i>(LL5151 - Absolute Freehold)</i>	DN39 6RG Sarah Elisabeth Winkworth-Smith  William Norman Jackson  Unknown	in respect of access in respect of drainage and apparatus on entry C4 on title LL5151
4	4-55	Permanent acquisition of 1138.70 square metres of drain (Neap House Drain) north of Ferry Road West (B1216), Scunthorpe <i>(LL5151 - Absolute Freehold)</i>	Tata Steel UK Limited 18 Grosvenor Place London SW1X 7HS (Org No. - 02280000) Unknown	in respect of apparatus in respect of drainage and apparatus on entry C4 on title LL5151
4	4-56	Permanent acquisition of 11.94 square metres of shrubbery east of Stather Road, Scunthorpe	Norinco Limited c/o Mike Walsh Estate Office Normanby Scunthorpe	in respect of access

Land Plans Sheet No.	Plot Number on Land Plans	Extent, description and situation of land	Part 3 contains the names of all those entitled to enjoy easements or other private rights over land (including private rights of navigation over water) which it is proposed shall be extinguished, suspended or interfered with. See regulation 7 (1)(c) of the Infrastructure Planning (Applications: Prescribed Forms and Procedure) Regulations 2009.	
			Persons enjoying easement or right over land	Description of interest
		(LL5151 - Absolute Freehold) (HS1255 - Absolute Leasehold)	DN15 9HS (Org No. - 00566813) The Normanby Estate Company Limited c/o Mike Walsh Estate Office Normanby Scunthorpe DN15 9HS (Org No. - 00169193) Unknown Unknown Unknown	in respect of access in respect of access on entry C9 on title HS1255 in respect of drainage and apparatus on entry C4 on title LL5151 in respect of drainage, support, light, apparatus and other easements on entry C9 on title HS1255
4	4-57	Permanent acquisition of 48.85 square metres of shrubbery east of Stather Road, Scunthorpe (LL5151 - Absolute Freehold) (HS1255 - Absolute Leasehold)	Norinco Limited c/o Mike Walsh Estate Office Normanby Scunthorpe DN15 9HS (Org No. - 00566813) The Normanby Estate Company Limited c/o Mike Walsh Estate Office Normanby	in respect of access in respect of access

Land Plans Sheet No.	Plot Number on Land Plans	Extent, description and situation of land	Part 3 contains the names of all those entitled to enjoy easements or other private rights over land (including private rights of navigation over water) which it is proposed shall be extinguished, suspended or interfered with. See regulation 7 (1)(c) of the Infrastructure Planning (Applications: Prescribed Forms and Procedure) Regulations 2009.	
			Persons enjoying easement or right over land	Description of interest
			<p>Scunthorpe DN15 9HS (Org No. - 00169193)</p> <p>Unknown</p> <p>Unknown</p> <p>Unknown</p>	<p>in respect of access on entry C9 on title HS1255</p> <p>in respect of drainage and apparatus on entry C4 on title LL5151</p> <p>in respect of drainage, support, light, apparatus and other easements on entry C9 on title HS1255</p>
4	4-58	<p>Permanent acquisition of 50.25 square metres of shrubbery and unnamed track east of Stather Road, Scunthorpe</p> <p><i>(LL5151 - Absolute Freehold)</i></p>	<p>Tata Steel UK Limited 18 Grosvenor Place London SW1X 7HS (Org No. - 02280000)</p> <p>Anglian Water Services Limited Lancaster House Lancaster Way Ermine Business Park Huntingdon PE29 6XU (Org No. - 02366656)</p> <p>Northern Powergrid (Yorkshire) Plc</p>	<p>in respect of apparatus</p> <p>in respect of apparatus</p> <p>in respect of apparatus</p>

Land Plans Sheet No.	Plot Number on Land Plans	Extent, description and situation of land	Part 3 contains the names of all those entitled to enjoy easements or other private rights over land (including private rights of navigation over water) which it is proposed shall be extinguished, suspended or interfered with. See regulation 7 (1)(c) of the Infrastructure Planning (Applications: Prescribed Forms and Procedure) Regulations 2009.	
			Persons enjoying easement or right over land	Description of interest
			<p>Lloyds Court 78 Grey Street Newcastle Upon Tyne NE1 6AF (Org No. - 04112320)</p> <p>2 Sisters Food Group Limited Trinity Park House Trinity Business Park Fox Way Wakefield WF2 8EE (Org No. - 02826929)</p> <p>Unknown</p>	<p>in respect of apparatus</p> <p>in respect of drainage and apparatus on entry C4 on title LL5151</p>
4	4-60	<p>Permanent acquisition of 532.64 square metres of shrubby and unnamed track east of Stather Road, Scunthorpe (Unregistered)</p>	<p>Scunthorpe & Gainsborough Water Management Board Shire Group of IDBs Epsom House Unit 2 Malton Way Adwick-le-Street Doncaster DN6 7FE</p> <p>Anglian Water Services Limited Lancaster House Lancaster Way Ermine Business Park Huntingdon PE29 6XU</p>	<p>in respect of assumed apparatus</p> <p>in respect of apparatus</p>

Land Plans Sheet No.	Plot Number on Land Plans	Extent, description and situation of land	Part 3 contains the names of all those entitled to enjoy easements or other private rights over land (including private rights of navigation over water) which it is proposed shall be extinguished, suspended or interfered with. See regulation 7 (1)(c) of the Infrastructure Planning (Applications: Prescribed Forms and Procedure) Regulations 2009.	
			Persons enjoying easement or right over land	Description of interest
			(Org No. - 02366656) Northern Powergrid (Yorkshire) Plc Lloyds Court 78 Grey Street Newcastle Upon Tyne NE1 6AF (Org No. - 04112320)	in respect of apparatus
4	4-61	Permanent acquisition of 136.75 square metres of public highway (Stather Road), verge and layby, Scunthorpe <i>(Unregistered)</i>	Anglian Water Services Limited Lancaster House Lancaster Way Ermine Business Park Huntingdon PE29 6XU (Org No. - 02366656) Tata Steel UK Limited 18 Grosvenor Place London SW1X 7HS (Org No. - 02280000) 2 Sisters Food Group Limited Trinity Park House Trinity Business Park Fox Way Wakefield WF2 8EE (Org No. - 02826929)	in respect of apparatus in respect of apparatus in respect of apparatus

Land Plans Sheet No.	Plot Number on Land Plans	Extent, description and situation of land	Part 3 contains the names of all those entitled to enjoy easements or other private rights over land (including private rights of navigation over water) which it is proposed shall be extinguished, suspended or interfered with. See regulation 7 (1)(c) of the Infrastructure Planning (Applications: Prescribed Forms and Procedure) Regulations 2009.	
			Persons enjoying easement or right over land	Description of interest
4	4-62	Permanent acquisition of 133.49 square metres of public highway (Stather Road), Scunthorpe <i>(Unregistered)</i>	<p>Anglian Water Services Limited Lancaster House Lancaster Way Ermine Business Park Huntingdon PE29 6XU (Org No. - 02366656)</p> <p>Tata Steel UK Limited 18 Grosvenor Place London SW1X 7HS (Org No. - 02280000)</p> <p>2 Sisters Food Group Limited Trinity Park House Trinity Business Park Fox Way Wakefield WF2 8EE (Org No. - 02826929)</p>	<p>in respect of apparatus</p> <p>in respect of apparatus</p> <p>in respect of apparatus</p>
4	4-63	Permanent acquisition of 166.13 square metres of verge adjoining public highway (Stather Road), Scunthorpe <i>(HS251560 - Absolute Freehold)</i>	<p>Unknown</p> <p>Tata Steel UK Limited 18 Grosvenor Place London SW1X 7HS (Org No. - 02280000)</p> <p>Tata Steel UK Limited 18 Grosvenor Place</p>	<p>in respect of access on entry A2 on title HS251560</p> <p>in respect of access</p> <p>in respect of apparatus</p>

Land Plans Sheet No.	Plot Number on Land Plans	Extent, description and situation of land	Part 3 contains the names of all those entitled to enjoy easements or other private rights over land (including private rights of navigation over water) which it is proposed shall be extinguished, suspended or interfered with. See regulation 7 (1)(c) of the Infrastructure Planning (Applications: Prescribed Forms and Procedure) Regulations 2009.	
			Persons enjoying easement or right over land	Description of interest
			<p>London SW1X 7HS (Org No. - 02280000)</p> <p>2 Sisters Food Group Limited Trinity Park House Trinity Business Park Fox Way Wakefield WF2 8EE (Org No. - 02826929)</p> <p>Unknown</p>	<p>in respect of apparatus</p> <p>in respect of apparatus, drainage, support, light and other easements on entry A2 on title HS251560</p>
4	4-64	<p>Permanent acquisition of 49.57 square metres of verge adjoining public highway (Stather Road) and sluice running underneath, Scunthorpe</p> <p><i>(HS251560 - Absolute Freehold)</i></p>	<p>Unknown</p> <p>Scunthorpe & Gainsborough Water Management Board Shire Group of IDBs Epsom House Unit 2 Malton Way Adwick-le-Street Doncaster DN6 7FE</p> <p>Unknown</p>	<p>in respect of access on entry A2 on title HS251560</p> <p>in respect of assumed apparatus</p> <p>in respect of apparatus, drainage, support, light and other easements on entry A2 on title HS251560</p>

Land Plans Sheet No.	Plot Number on Land Plans	Extent, description and situation of land	Part 3 contains the names of all those entitled to enjoy easements or other private rights over land (including private rights of navigation over water) which it is proposed shall be extinguished, suspended or interfered with. See regulation 7 (1)(c) of the Infrastructure Planning (Applications: Prescribed Forms and Procedure) Regulations 2009.	
			Persons enjoying easement or right over land	Description of interest
4	4-65	Permanent acquisition of 30.44 square metres of public highway (Stather Road) and sluice running underneath, Scunthorpe <i>(Unregistered)</i>	<p>Scunthorpe & Gainsborough Water Management Board Shire Group of IDBs Epsom House Unit 2 Malton Way Adwick-le-Street Doncaster DN6 7FE</p> <p>Anglian Water Services Limited Lancaster House Lancaster Way Ermine Business Park Huntingdon PE29 6XU (Org No. - 02366656)</p>	<p>in respect of assumed apparatus</p> <p>in respect of apparatus</p>
4	4-66	Permanent acquisition of 33.98 square metres of public highway (Stather Road), verge, layby and sluice running underneath, Scunthorpe <i>(Unregistered)</i>	<p>Scunthorpe & Gainsborough Water Management Board Shire Group of IDBs Epsom House Unit 2 Malton Way Adwick-le-Street Doncaster DN6 7FE</p> <p>Anglian Water Services Limited Lancaster House Lancaster Way Ermine Business Park Huntingdon</p>	<p>in respect of assumed apparatus</p> <p>in respect of apparatus</p>

Land Plans Sheet No.	Plot Number on Land Plans	Extent, description and situation of land	Part 3 contains the names of all those entitled to enjoy easements or other private rights over land (including private rights of navigation over water) which it is proposed shall be extinguished, suspended or interfered with. See regulation 7 (1)(c) of the Infrastructure Planning (Applications: Prescribed Forms and Procedure) Regulations 2009.	
			Persons enjoying easement or right over land	Description of interest
			PE29 6XU (Org No. - 02366656)	
4	4-67	Permanent acquisition of 418.08 square metres of shrubbery east of Stather Road, Scunthorpe <i>(HS339829 - Absolute Freehold)</i> <i>(HS1255 - Absolute Leasehold)</i>	Norinco Limited c/o Mike Walsh Estate Office Normanby Scunthorpe DN15 9HS (Org No. - 00566813) The Normanby Estate Company Limited c/o Mike Walsh Estate Office Normanby Scunthorpe DN15 9HS (Org No. - 00169193) Tata Steel UK Limited 18 Grosvenor Place London SW1X 7HS (Org No. - 02280000) Unknown Unknown	in respect of access in respect of access in respect of access in respect of access on entry C1 on title HS339829 in respect of access on entry C9 on title HS1255

Land Plans Sheet No.	Plot Number on Land Plans	Extent, description and situation of land	Part 3 contains the names of all those entitled to enjoy easements or other private rights over land (including private rights of navigation over water) which it is proposed shall be extinguished, suspended or interfered with. See regulation 7 (1)(c) of the Infrastructure Planning (Applications: Prescribed Forms and Procedure) Regulations 2009.	
			Persons enjoying easement or right over land	Description of interest
			Unknown Tata Steel UK Limited 18 Grosvenor Place London SW1X 7HS (Org No. - 02280000) Unknown Unknown	in respect of drainage rights on entry C2 on title HS339829 in respect of apparatus, drainage and restrictive covenants on entry C3 on title HS339829 in respect of drainage, support, light, apparatus and other easements on entry C1 on title HS339829 in respect of drainage, support, light, apparatus and other easements on entry C9 on title HS1255
4	4-68	Permanent acquisition of 76.14 square metres of public highway (Stather Road), verge and layby, Scunthorpe <i>(Unregistered)</i>	Anglian Water Services Limited Lancaster House Lancaster Way Ermine Business Park Huntingdon PE29 6XU (Org No. - 02366656)	in respect of apparatus
4	4-69	Permanent acquisition of 1150.03 square metres of public highway (Stather Road), Scunthorpe	British Telecommunications Public Limited Company 1 Braham Street London E1 8EE	in respect of apparatus

Land Plans Sheet No.	Plot Number on Land Plans	Extent, description and situation of land	Part 3 contains the names of all those entitled to enjoy easements or other private rights over land (including private rights of navigation over water) which it is proposed shall be extinguished, suspended or interfered with. See regulation 7 (1)(c) of the Infrastructure Planning (Applications: Prescribed Forms and Procedure) Regulations 2009.	
			Persons enjoying easement or right over land	Description of interest
		<i>(Unregistered)</i>	(Org No. - 01800000) Anglian Water Services Limited Lancaster House Lancaster Way Ermine Business Park Huntingdon PE29 6XU (Org No. - 02366656)	in respect of apparatus
4	4-70	Permanent acquisition of 1867.10 square metres of public highway (Stather Road), verge and layby, Scunthorpe <i>(Unregistered)</i>	Anglian Water Services Limited Lancaster House Lancaster Way Ermine Business Park Huntingdon PE29 6XU (Org No. - 02366656)	in respect of apparatus
4	4-71	Permanent acquisition of 63.22 square metres of shrubbery east of Stather Road, Scunthorpe <i>(HS339829 - Absolute Freehold)</i> <i>(HS1255 - Absolute Leasehold)</i>	Norinco Limited c/o Mike Walsh Estate Office Normanby Scunthorpe DN15 9HS (Org No. - 00566813) The Normanby Estate Company Limited c/o Mike Walsh Estate Office Normanby Scunthorpe	in respect of access in respect of access

Land Plans Sheet No.	Plot Number on Land Plans	Extent, description and situation of land	Part 3 contains the names of all those entitled to enjoy easements or other private rights over land (including private rights of navigation over water) which it is proposed shall be extinguished, suspended or interfered with. See regulation 7 (1)(c) of the Infrastructure Planning (Applications: Prescribed Forms and Procedure) Regulations 2009.	
			Persons enjoying easement or right over land	Description of interest
			DN15 9HS (Org No. - 00169193) Unknown Unknown	 in respect of access on entry C9 on title HS1255 in respect of drainage, support, light, apparatus and other easements on entry C9 on title HS1255
4	4-72	Temporary use of 4546.70 square metres of verge and trees adjoining Stather Road, Scunthorpe <i>(HS251560 - Absolute Freehold)</i>	Unknown Anglian Water Services Limited Lancaster House Lancaster Way Ermine Business Park Huntingdon PE29 6XU (Org No. - 02366656) Unknown	 in respect of access on entry A2 on title HS251560 in respect of apparatus in respect of apparatus, drainage, support, light and other easements on entry A2 on title HS251560
4	4-73	Permanent acquisition of 115024.10 square metres of agricultural land,	Norinco Limited c/o Mike Walsh Estate Office	in respect of access

Land Plans Sheet No.	Plot Number on Land Plans	Extent, description and situation of land	Part 3 contains the names of all those entitled to enjoy easements or other private rights over land (including private rights of navigation over water) which it is proposed shall be extinguished, suspended or interfered with. See regulation 7 (1)(c) of the Infrastructure Planning (Applications: Prescribed Forms and Procedure) Regulations 2009.	
			Persons enjoying easement or right over land	Description of interest
		shrubbery and drain east of Stather Road, Scunthorpe <i>(P210373 - Absolute Freehold)</i> <i>(HS1255 - Absolute Leasehold)</i>	<p>Normanby Scunthorpe DN15 9HS (Org No. - 00566813)</p> <p>The Normanby Estate Company Limited c/o Mike Walsh Estate Office Normanby Scunthorpe DN15 9HS (Org No. - 00169193)</p> <p>Cadent Gas Limited Cadent Pilot Way Ansty Coventry CV7 9JU (Org No. - 10080864)</p> <p>Unknown</p> <p>Cadent Gas Limited Cadent Pilot Way Ansty Coventry CV7 9JU (Org No. - 10080864)</p>	<p>in respect of access</p> <p>in respect of access</p> <p>in respect of access on entry C9 on title HS1255</p> <p>in respect of apparatus and a restrictive covenant on entry C5 on title HS1255</p>

Land Plans Sheet No.	Plot Number on Land Plans	Extent, description and situation of land	Part 3 contains the names of all those entitled to enjoy easements or other private rights over land (including private rights of navigation over water) which it is proposed shall be extinguished, suspended or interfered with. See regulation 7 (1)(c) of the Infrastructure Planning (Applications: Prescribed Forms and Procedure) Regulations 2009.	
			Persons enjoying easement or right over land	Description of interest
			<p>Anglian Water Services Limited Lancaster House Lancaster Way Ermine Business Park Huntingdon PE29 6XU (Org No. - 02366656)</p> <p>Northern Powergrid (Yorkshire) Plc Lloyds Court 78 Grey Street Newcastle Upon Tyne NE1 6AF (Org No. - 04112320)</p> <p>Unknown</p>	<p>in respect of apparatus</p> <p>in respect of apparatus</p> <p>in respect of drainage, support, light, apparatus and other easements on entry C9 on title HS1255</p>
4	4-75	<p>Permanent acquisition of 2155.58 square metres of drain (Lysaght's Drain) east of Stather Road, Scunthorpe</p> <p><i>(HS966 - Absolute Freehold)</i> <i>(HS1255 - Absolute Leasehold)</i></p>	<p>Norinco Limited c/o Mike Walsh Estate Office Normanby Scunthorpe DN15 9HS (Org No. - 00566813)</p> <p>The Normanby Estate Company Limited c/o Mike Walsh Estate Office Normanby</p>	<p>in respect of access</p> <p>in respect of access</p>

Land Plans Sheet No.	Plot Number on Land Plans	Extent, description and situation of land	Part 3 contains the names of all those entitled to enjoy easements or other private rights over land (including private rights of navigation over water) which it is proposed shall be extinguished, suspended or interfered with. See regulation 7 (1)(c) of the Infrastructure Planning (Applications: Prescribed Forms and Procedure) Regulations 2009.	
			Persons enjoying easement or right over land	Description of interest
			Scunthorpe DN15 9HS (Org No. - 00169193)	
			Unknown	in respect of access on entry A2 on title HS966
			Tata Steel UK Limited 18 Grosvenor Place London SW1X 7HS (Org No. - 02280000)	in respect of access
			Cadent Gas Limited Cadent Pilot Way Ansty Coventry CV7 9JU (Org No. - 10080864)	in respect of access
			Unknown	in respect of access on entry C9 on title HS1255
			Cadent Gas Limited Cadent Pilot Way Ansty Coventry CV7 9JU (Org No. - 10080864)	in respect of apparatus and a restrictive covenant on entry C5 on title HS1255

Land Plans Sheet No.	Plot Number on Land Plans	Extent, description and situation of land	Part 3 contains the names of all those entitled to enjoy easements or other private rights over land (including private rights of navigation over water) which it is proposed shall be extinguished, suspended or interfered with. See regulation 7 (1)(c) of the Infrastructure Planning (Applications: Prescribed Forms and Procedure) Regulations 2009.	
			Persons enjoying easement or right over land	Description of interest
			<p>Northern Powergrid (Yorkshire) Plc Lloyds Court 78 Grey Street Newcastle Upon Tyne NE1 6AF (Org No. - 04112320)</p> <p>Unknown</p> <p>Unknown</p> <p>Tata Steel UK Limited 18 Grosvenor Place London SW1X 7HS (Org No. - 02280000)</p> <p>Unknown</p>	<p>in respect of apparatus</p> <p>in respect of support, light, drainage, apparatus and other easements on entry A2 on title HS966</p> <p>in respect of drainage on entry C2 on title HS966</p> <p>in respect of restrictive covenants, apparatus and other easements on entry C17 on title HS966</p> <p>in respect of drainage, support, light, apparatus and other easements on entry C9 on title HS1255</p>
4	4-76	New rights over 100638.11 square metres of agricultural land and drain east of Stather Road, Scunthorpe	Norinco Limited c/o Mike Walsh Estate Office Normanby Scunthorpe DN15 9HS	in respect of access

Land Plans Sheet No.	Plot Number on Land Plans	Extent, description and situation of land	Part 3 contains the names of all those entitled to enjoy easements or other private rights over land (including private rights of navigation over water) which it is proposed shall be extinguished, suspended or interfered with. See regulation 7 (1)(c) of the Infrastructure Planning (Applications: Prescribed Forms and Procedure) Regulations 2009.	
			Persons enjoying easement or right over land	Description of interest
		(P210373 - Absolute Freehold) (HS1255 - Absolute Leasehold)	(Org No. - 00566813) The Normanby Estate Company Limited c/o Mike Walsh Estate Office Normanby Scunthorpe DN15 9HS (Org No. - 00169193) Cadent Gas Limited Cadent Pilot Way Ansty Coventry CV7 9JU (Org No. - 10080864) Unknown	in respect of access in respect of access in respect of access on entry C9 on title HS1255
			Cadent Gas Limited Cadent Pilot Way Ansty Coventry CV7 9JU (Org No. - 10080864) Unknown	in respect of apparatus and a restrictive covenant on entry C5 on title HS1255 in respect of drainage, support, light, apparatus and other easements on entry C9 on title HS1255

Land Plans Sheet No.	Plot Number on Land Plans	Extent, description and situation of land	Part 3 contains the names of all those entitled to enjoy easements or other private rights over land (including private rights of navigation over water) which it is proposed shall be extinguished, suspended or interfered with. See regulation 7 (1)(c) of the Infrastructure Planning (Applications: Prescribed Forms and Procedure) Regulations 2009.	
			Persons enjoying easement or right over land	Description of interest
4	4-77	Permanent acquisition of 6407.60 square metres of hardstanding, buildings and unnamed track east of Stather Road, Scunthorpe <i>(P210373 - Absolute Freehold)</i> <i>(HS1255 - Absolute Leasehold)</i>	<p>Norinco Limited c/o Mike Walsh Estate Office Normanby Scunthorpe DN15 9HS (Org No. - 00566813)</p> <p>The Normanby Estate Company Limited c/o Mike Walsh Estate Office Normanby Scunthorpe DN15 9HS (Org No. - 00169193)</p> <p>Unknown</p> <p>Anglian Water Services Limited Lancaster House Lancaster Way Ermine Business Park Huntingdon PE29 6XU (Org No. - 02366656)</p> <p>Northern Powergrid (Yorkshire) Plc Lloyds Court 78 Grey Street Newcastle Upon Tyne</p>	<p>in respect of access</p> <p>in respect of access</p> <p>in respect of access on entry C9 on title HS1255</p> <p>in respect of apparatus</p> <p>in respect of apparatus</p>

Land Plans Sheet No.	Plot Number on Land Plans	Extent, description and situation of land	Part 3 contains the names of all those entitled to enjoy easements or other private rights over land (including private rights of navigation over water) which it is proposed shall be extinguished, suspended or interfered with. See regulation 7 (1)(c) of the Infrastructure Planning (Applications: Prescribed Forms and Procedure) Regulations 2009.	
			Persons enjoying easement or right over land	Description of interest
			NE1 6AF (Org No. - 04112320) Unknown	in respect of drainage, support, light, apparatus and other easements on entry C9 on title HS1255
4	4-78	Permanent acquisition of 9421.82 square metres of agricultural land and drain east of Stather Road, Scunthorpe <i>(P210373 - Absolute Freehold)</i> <i>(HS1255 - Absolute Leasehold)</i>	Norinco Limited c/o Mike Walsh Estate Office Normanby Scunthorpe DN15 9HS (Org No. - 00566813) The Normanby Estate Company Limited c/o Mike Walsh Estate Office Normanby Scunthorpe DN15 9HS (Org No. - 00169193) Cadent Gas Limited Cadent Pilot Way Ansty Coventry CV7 9JU (Org No. - 10080864) Unknown	in respect of access in respect of access in respect of access in respect of access on entry C9 on title HS1255

Land Plans Sheet No.	Plot Number on Land Plans	Extent, description and situation of land	Part 3 contains the names of all those entitled to enjoy easements or other private rights over land (including private rights of navigation over water) which it is proposed shall be extinguished, suspended or interfered with. See regulation 7 (1)(c) of the Infrastructure Planning (Applications: Prescribed Forms and Procedure) Regulations 2009.	
			Persons enjoying easement or right over land	Description of interest
			<p>Cadent Gas Limited Cadent Pilot Way Ansty Coventry CV7 9JU (Org No. - 10080864)</p>	in respect of apparatus and a restrictive covenant on entry C5 on title HS1255
			<p>Severn Trent Water Limited Severn Trent Centre 2 St John's Street Coventry CV1 2LZ (Org No. - 02366686)</p>	in respect of apparatus
			<p>Anglian Water Services Limited Lancaster House Lancaster Way Ermine Business Park Huntingdon PE29 6XU (Org No. - 02366656)</p>	in respect of apparatus
			<p>Northern Powergrid (Yorkshire) Plc Lloyds Court 78 Grey Street Newcastle Upon Tyne NE1 6AF (Org No. - 04112320)</p>	in respect of apparatus

Land Plans Sheet No.	Plot Number on Land Plans	Extent, description and situation of land	Part 3 contains the names of all those entitled to enjoy easements or other private rights over land (including private rights of navigation over water) which it is proposed shall be extinguished, suspended or interfered with. See regulation 7 (1)(c) of the Infrastructure Planning (Applications: Prescribed Forms and Procedure) Regulations 2009.	
			Persons enjoying easement or right over land	Description of interest
			Unknown	in respect of drainage, support, light, apparatus and other easements on entry C9 on title HS1255
4	4-79	Permanent acquisition of 127.70 square metres of agricultural land and drain east of Stather Road, Scunthorpe (P210373 - Absolute Freehold) (HS1255 - Absolute Leasehold)	<p>Norinco Limited c/o Mike Walsh Estate Office Normanby Scunthorpe DN15 9HS (Org No. - 00566813)</p> <p>The Normanby Estate Company Limited c/o Mike Walsh Estate Office Normanby Scunthorpe DN15 9HS (Org No. - 00169193)</p> <p>Cadent Gas Limited Cadent Pilot Way Ansty Coventry CV7 9JU (Org No. - 10080864)</p> <p>Unknown</p>	<p>in respect of access</p> <p>in respect of access</p> <p>in respect of access</p> <p>in respect of access on entry C9 on title HS1255</p>

Land Plans Sheet No.	Plot Number on Land Plans	Extent, description and situation of land	Part 3 contains the names of all those entitled to enjoy easements or other private rights over land (including private rights of navigation over water) which it is proposed shall be extinguished, suspended or interfered with. See regulation 7 (1)(c) of the Infrastructure Planning (Applications: Prescribed Forms and Procedure) Regulations 2009.	
			Persons enjoying easement or right over land	Description of interest
			<p>Cadent Gas Limited Cadent Pilot Way Ansty Coventry CV7 9JU (Org No. - 10080864)</p> <p>Unknown</p>	<p>in respect of apparatus and a restrictive covenant on entry C5 on title HS1255</p> <p>in respect of drainage, support, light, apparatus and other easements on entry C9 on title HS1255</p>
4	4-80	<p>Permanent acquisition of 1274.89 square metres of unnamed track east of Stather Road, Scunthorpe</p> <p><i>(P210373 - Absolute Freehold)</i> <i>(HS1255 - Absolute Leasehold)</i></p>	<p>Amber Real Estate Investments (Agriculture) Limited 2nd Floor Colmore Court 9 Colmore Row Birmingham B3 2BJ (Org No. - 09885883)</p> <p>Norinco Limited c/o Mike Walsh Estate Office Normanby Scunthorpe DN15 9HS (Org No. - 00566813)</p> <p>The Normanby Estate Company Limited c/o Mike Walsh Estate Office</p>	<p>in respect of access</p> <p>in respect of access</p> <p>in respect of access</p>

Land Plans Sheet No.	Plot Number on Land Plans	Extent, description and situation of land	Part 3 contains the names of all those entitled to enjoy easements or other private rights over land (including private rights of navigation over water) which it is proposed shall be extinguished, suspended or interfered with. See regulation 7 (1)(c) of the Infrastructure Planning (Applications: Prescribed Forms and Procedure) Regulations 2009.	
			Persons enjoying easement or right over land	Description of interest
			<p>Normanby Scunthorpe DN15 9HS (Org No. - 00169193)</p> <p>Cadent Gas Limited Cadent Pilot Way Ansty Coventry CV7 9JU (Org No. - 10080864)</p> <p>Unknown</p> <p>Cadent Gas Limited Cadent Pilot Way Ansty Coventry CV7 9JU (Org No. - 10080864)</p> <p>Northern Powergrid (Yorkshire) Plc Lloyds Court 78 Grey Street Newcastle Upon Tyne NE1 6AF (Org No. - 04112320)</p> <p>Unknown</p>	<p>in respect of access</p> <p>in respect of access on entry C9 on title HS1255</p> <p>in respect of apparatus and a restrictive covenant on entry C5 on title HS1255</p> <p>in respect of apparatus</p> <p>in respect of drainage, support, light, apparatus and other easements on entry C9 on title HS1255</p>

Land Plans Sheet No.	Plot Number on Land Plans	Extent, description and situation of land	Part 3 contains the names of all those entitled to enjoy easements or other private rights over land (including private rights of navigation over water) which it is proposed shall be extinguished, suspended or interfered with. See regulation 7 (1)(c) of the Infrastructure Planning (Applications: Prescribed Forms and Procedure) Regulations 2009.	
			Persons enjoying easement or right over land	Description of interest
4	4-81	<p>New rights over 2229.90 square metres of unnamed track east of Stather Road, Scunthorpe</p> <p><i>(P210373 - Absolute Freehold)</i> <i>(HS1255 - Absolute Leasehold)</i></p>	<p>Amber Real Estate Investments (Agriculture) Limited 2nd Floor Colmore Court 9 Colmore Row Birmingham B3 2BJ (Org No. - 09885883)</p> <p>Norinco Limited c/o Mike Walsh Estate Office Normanby Scunthorpe DN15 9HS (Org No. - 00566813)</p> <p>The Normanby Estate Company Limited c/o Mike Walsh Estate Office Normanby Scunthorpe DN15 9HS (Org No. - 00169193)</p> <p>Unknown</p>	<p>in respect of access</p> <p>in respect of access</p> <p>in respect of access</p> <p>in respect of access on entry C9 on title HS1255</p>

Land Plans Sheet No.	Plot Number on Land Plans	Extent, description and situation of land	Part 3 contains the names of all those entitled to enjoy easements or other private rights over land (including private rights of navigation over water) which it is proposed shall be extinguished, suspended or interfered with. See regulation 7 (1)(c) of the Infrastructure Planning (Applications: Prescribed Forms and Procedure) Regulations 2009.	
			Persons enjoying easement or right over land	Description of interest
			<p>Anglian Water Services Limited Lancaster House Lancaster Way Ermine Business Park Huntingdon PE29 6XU (Org No. - 02366656)</p> <p>Unknown</p>	<p>in respect of apparatus</p> <p>in respect of drainage, support, light, apparatus and other easements on entry C9 on title HS1255</p>
4	4-82	<p>New rights over 2197.07 square metres of agricultural land east of Stather Road, Scunthorpe</p> <p><i>(P210373 - Absolute Freehold)</i> <i>(HS1255 - Absolute Leasehold)</i></p>	<p>Norinco Limited c/o Mike Walsh Estate Office Normanby Scunthorpe DN15 9HS (Org No. - 00566813)</p> <p>The Normanby Estate Company Limited c/o Mike Walsh Estate Office Normanby Scunthorpe DN15 9HS (Org No. - 00169193)</p> <p>Unknown</p>	<p>in respect of access</p> <p>in respect of access</p> <p>in respect of access on entry C9 on title HS1255</p>

Land Plans Sheet No.	Plot Number on Land Plans	Extent, description and situation of land	Part 3 contains the names of all those entitled to enjoy easements or other private rights over land (including private rights of navigation over water) which it is proposed shall be extinguished, suspended or interfered with. See regulation 7 (1)(c) of the Infrastructure Planning (Applications: Prescribed Forms and Procedure) Regulations 2009.	
			Persons enjoying easement or right over land	Description of interest
			Unknown	in respect of drainage, support, light, apparatus and other easements on entry C9 on title HS1255
4	4-83	Permanent acquisition of 564.55 square metres of drain (Lysaght's Drain) north west of Holyrood Drive, Scunthorpe <i>(HS966 - Absolute Freehold)</i> <i>(HS1255 - Absolute Leasehold)</i>	Norinco Limited c/o Mike Walsh Estate Office Normanby Scunthorpe DN15 9HS (Org No. - 00566813) The Normanby Estate Company Limited c/o Mike Walsh Estate Office Normanby Scunthorpe DN15 9HS (Org No. - 00169193) Unknown Tata Steel UK Limited 18 Grosvenor Place London SW1X 7HS (Org No. - 02280000) Unknown	in respect of access in respect of access in respect of access on entry A2 on title HS966 in respect of access in respect of access on entry C9 on title HS1255

Land Plans Sheet No.	Plot Number on Land Plans	Extent, description and situation of land	Part 3 contains the names of all those entitled to enjoy easements or other private rights over land (including private rights of navigation over water) which it is proposed shall be extinguished, suspended or interfered with. See regulation 7 (1)(c) of the Infrastructure Planning (Applications: Prescribed Forms and Procedure) Regulations 2009.	
			Persons enjoying easement or right over land	Description of interest
			<p>Anglian Water Services Limited Lancaster House Lancaster Way Ermine Business Park Huntingdon PE29 6XU (Org No. - 02366656)</p> <p>Unknown</p> <p>Unknown</p> <p>Tata Steel UK Limited 18 Grosvenor Place London SW1X 7HS (Org No. - 02280000)</p> <p>Unknown</p>	<p>in respect of apparatus</p> <p>in respect of support, light, drainage, apparatus and other easements on entry A2 on title HS966</p> <p>in respect of drainage on entry C2 on title HS966</p> <p>in respect of restrictive covenants, apparatus and other easements on entry C17 on title HS966</p> <p>in respect of drainage, support, light, apparatus and other easements on entry C9 on title HS1255</p>
4	4-84	Permanent acquisition of 20.70 square metres of drain (Lysaght's Drain) and	Amber Real Estate Investments (Agriculture) Limited 2nd Floor	in respect of access

Land Plans Sheet No.	Plot Number on Land Plans	Extent, description and situation of land	Part 3 contains the names of all those entitled to enjoy easements or other private rights over land (including private rights of navigation over water) which it is proposed shall be extinguished, suspended or interfered with. See regulation 7 (1)(c) of the Infrastructure Planning (Applications: Prescribed Forms and Procedure) Regulations 2009.	
			Persons enjoying easement or right over land	Description of interest
		unnamed track east of Stather Road, Scunthorpe <i>(HS966 - Absolute Freehold)</i> <i>(HS1255 - Absolute Leasehold)</i>	Colmore Court 9 Colmore Row Birmingham B3 2BJ (Org No. - 09885883)	in respect of access
			Norinco Limited c/o Mike Walsh Estate Office Normanby Scunthorpe DN15 9HS (Org No. - 00566813)	in respect of access
			The Normanby Estate Company Limited c/o Mike Walsh Estate Office Normanby Scunthorpe DN15 9HS (Org No. - 00169193)	in respect of access
			Unknown	in respect of access on entry A2 on title HS966
			Tata Steel UK Limited 18 Grosvenor Place London SW1X 7HS (Org No. - 02280000)	in respect of access
			Unknown	in respect of access on entry C9 on title HS1255

Land Plans Sheet No.	Plot Number on Land Plans	Extent, description and situation of land	Part 3 contains the names of all those entitled to enjoy easements or other private rights over land (including private rights of navigation over water) which it is proposed shall be extinguished, suspended or interfered with. See regulation 7 (1)(c) of the Infrastructure Planning (Applications: Prescribed Forms and Procedure) Regulations 2009.	
			Persons enjoying easement or right over land	Description of interest
			<p>Anglian Water Services Limited Lancaster House Lancaster Way Ermine Business Park Huntingdon PE29 6XU (Org No. - 02366656)</p> <p>Unknown</p> <p>Unknown</p> <p>Tata Steel UK Limited 18 Grosvenor Place London SW1X 7HS (Org No. - 02280000)</p> <p>Unknown</p>	<p>in respect of apparatus</p> <p>in respect of support, light, drainage, apparatus and other easements on entry A2 on title HS966</p> <p>in respect of drainage on entry C2 on title HS966</p> <p>in respect of restrictive covenants, apparatus and other easements on entry C17 on title HS966</p> <p>in respect of drainage, support, light, apparatus and other easements on entry C9 on title HS1255</p>
4	4-85	Permanent acquisition of 10427.19 square metres of agricultural land and drain (Lysaght's Drain) north	Norinco Limited c/o Mike Walsh Estate Office Normanby Scunthorpe	in respect of access

Land Plans Sheet No.	Plot Number on Land Plans	Extent, description and situation of land	Part 3 contains the names of all those entitled to enjoy easements or other private rights over land (including private rights of navigation over water) which it is proposed shall be extinguished, suspended or interfered with. See regulation 7 (1)(c) of the Infrastructure Planning (Applications: Prescribed Forms and Procedure) Regulations 2009.	
			Persons enjoying easement or right over land	Description of interest
		west of Holyrood Drive, Scunthorpe <i>(HS264760 - Absolute Freehold)</i> <i>(HS1255 - Absolute Leasehold)</i>	DN15 9HS (Org No. - 00566813) The Normanby Estate Company Limited c/o Mike Walsh Estate Office Normanby Scunthorpe DN15 9HS (Org No. - 00169193)	in respect of access
			Tata Steel UK Limited 18 Grosvenor Place London SW1X 7HS (Org No. - 02280000)	in respect of access
			Unknown	in respect of access on entry A2 on title HS264760
			Unknown	in respect of access on entry C1 on title HS264760
			Unknown	in respect of access on entry C9 on title HS1255
			Tata Steel UK Limited 18 Grosvenor Place London SW1X 7HS	in respect of apparatus

Land Plans Sheet No.	Plot Number on Land Plans	Extent, description and situation of land	Part 3 contains the names of all those entitled to enjoy easements or other private rights over land (including private rights of navigation over water) which it is proposed shall be extinguished, suspended or interfered with. See regulation 7 (1)(c) of the Infrastructure Planning (Applications: Prescribed Forms and Procedure) Regulations 2009.	
			Persons enjoying easement or right over land	Description of interest
			(Org No. - 02280000) Northern Powergrid (Yorkshire) Plc Lloyds Court 78 Grey Street Newcastle Upon Tyne NE1 6AF (Org No. - 04112320)	in respect of apparatus
			Severn Trent Water Limited Severn Trent Centre 2 St John's Street Coventry CV1 2LZ (Org No. - 02366686)	in respect of apparatus
			Anglian Water Services Limited Lancaster House Lancaster Way Ermine Business Park Huntingdon PE29 6XU (Org No. - 02366656)	in respect of apparatus
			2 Sisters Food Group Limited Trinity Park House Trinity Business Park Fox Way Wakefield WF2 8EE (Org No. - 02826929)	in respect of apparatus

Land Plans Sheet No.	Plot Number on Land Plans	Extent, description and situation of land	Part 3 contains the names of all those entitled to enjoy easements or other private rights over land (including private rights of navigation over water) which it is proposed shall be extinguished, suspended or interfered with. See regulation 7 (1)(c) of the Infrastructure Planning (Applications: Prescribed Forms and Procedure) Regulations 2009.	
			Persons enjoying easement or right over land	Description of interest
			Unknown	in respect of drainage, support, light, apparatus and other easements on entry A2 on title HS264760
			Unknown	in respect of drainage, support, light, apparatus and other easements on entry C1 on title HS264760
			Unknown	in respect of drainage on entry C2 on title HS264760
			Unknown	in respect of drainage on entry C10 on title HS1255
			Unknown	in respect of drainage, support, light, apparatus and other easements on entry C9 on title HS1255
4	4-86	<p>Permanent acquisition of 9133.29 square metres of agricultural land and drain north west of Holyrood Drive, Scunthorpe and electricity cables</p> <p><i>(P210373 - Absolute Freehold)</i> <i>(HS1255 - Absolute Leasehold)</i></p>	<p>Norinco Limited c/o Mike Walsh Estate Office Normanby Scunthorpe DN15 9HS (Org No. - 00566813)</p> <p>The Normanby Estate Company Limited c/o Mike Walsh Estate Office Normanby</p>	<p>in respect of access</p> <p>in respect of access</p>

Land Plans Sheet No.	Plot Number on Land Plans	Extent, description and situation of land	Part 3 contains the names of all those entitled to enjoy easements or other private rights over land (including private rights of navigation over water) which it is proposed shall be extinguished, suspended or interfered with. See regulation 7 (1)(c) of the Infrastructure Planning (Applications: Prescribed Forms and Procedure) Regulations 2009.	
			Persons enjoying easement or right over land	Description of interest
			<p>Scunthorpe DN15 9HS (Org No. - 00169193)</p> <p>Unknown</p> <p>Anglian Water Services Limited Lancaster House Lancaster Way Ermine Business Park Huntingdon PE29 6XU (Org No. - 02366656)</p> <p>Severn Trent Water Limited Severn Trent Centre 2 St John's Street Coventry CV1 2LZ (Org No. - 02366686)</p> <p>Unknown</p>	<p>in respect of access on entry C9 on title HS1255</p> <p>in respect of apparatus</p> <p>in respect of apparatus</p> <p>in respect of drainage, support, light, apparatus and other easements on entry C9 on title HS1255</p>
4	4-87	New rights over 62364.26 square metres of agricultural land and drain east of Stather Road,	Norinco Limited c/o Mike Walsh Estate Office Normanby Scunthorpe DN15 9HS	in respect of access

Land Plans Sheet No.	Plot Number on Land Plans	Extent, description and situation of land	Part 3 contains the names of all those entitled to enjoy easements or other private rights over land (including private rights of navigation over water) which it is proposed shall be extinguished, suspended or interfered with. See regulation 7 (1)(c) of the Infrastructure Planning (Applications: Prescribed Forms and Procedure) Regulations 2009.	
			Persons enjoying easement or right over land	Description of interest
		Scunthorpe and pylons and electricity cables <i>(P210373 - Absolute Freehold)</i> <i>(HS1255 - Absolute Leasehold)</i>	(Org No. - 00566813) The Normanby Estate Company Limited c/o Mike Walsh Estate Office Normanby Scunthorpe DN15 9HS (Org No. - 00169193) Unknown	in respect of access in respect of access on entry C9 on title HS1255
			Northern Powergrid (Yorkshire) Plc Lloyds Court 78 Grey Street Newcastle Upon Tyne NE1 6AF (Org No. - 04112320)	in respect of apparatus
			Severn Trent Water Limited Severn Trent Centre 2 St John's Street Coventry CV1 2LZ (Org No. - 02366686)	in respect of apparatus
			Anglian Water Services Limited Lancaster House Lancaster Way Ermine Business Park	in respect of apparatus

Land Plans Sheet No.	Plot Number on Land Plans	Extent, description and situation of land	Part 3 contains the names of all those entitled to enjoy easements or other private rights over land (including private rights of navigation over water) which it is proposed shall be extinguished, suspended or interfered with. See regulation 7 (1)(c) of the Infrastructure Planning (Applications: Prescribed Forms and Procedure) Regulations 2009.	
			Persons enjoying easement or right over land	Description of interest
			Huntingdon PE29 6XU (Org No. - 02366656) Unknown	in respect of drainage, support, light, apparatus and other easements on entry C9 on title HS1255
4	4-88	New rights over 61922.61 square metres of agricultural land and drain north west of Holyrood Drive, Scunthorpe and utility pole and electricity cables <i>(P210373 - Absolute Freehold)</i> <i>(HS1255 - Absolute Leasehold)</i>	Norinco Limited c/o Mike Walsh Estate Office Normanby Scunthorpe DN15 9HS (Org No. - 00566813) The Normanby Estate Company Limited c/o Mike Walsh Estate Office Normanby Scunthorpe DN15 9HS (Org No. - 00169193) Unknown	in respect of access in respect of access in respect of access on entry C9 on title HS1255
			Northern Powergrid (Yorkshire) Plc Lloyds Court 78 Grey Street Newcastle Upon Tyne	in respect of apparatus

Land Plans Sheet No.	Plot Number on Land Plans	Extent, description and situation of land	Part 3 contains the names of all those entitled to enjoy easements or other private rights over land (including private rights of navigation over water) which it is proposed shall be extinguished, suspended or interfered with. See regulation 7 (1)(c) of the Infrastructure Planning (Applications: Prescribed Forms and Procedure) Regulations 2009.	
			Persons enjoying easement or right over land	Description of interest
			<p>NE1 6AF (Org No. - 04112320)</p> <p>Anglian Water Services Limited Lancaster House Lancaster Way Ermine Business Park Huntingdon PE29 6XU (Org No. - 02366656)</p> <p>Severn Trent Water Limited Severn Trent Centre 2 St John's Street Coventry CV1 2LZ (Org No. - 02366686)</p> <p>Unknown</p>	<p>in respect of apparatus</p> <p>in respect of apparatus</p> <p>in respect of drainage, support, light, apparatus and other easements on entry C9 on title HS1255</p>
4	4-89	<p>Permanent acquisition of 1454.93 square metres of drain (Lysaght's Drain) north west of Holyrood Drive, Scunthorpe</p> <p><i>(HS966 - Absolute Freehold)</i> <i>(HS1255 - Absolute Leasehold)</i></p>	<p>Norinco Limited c/o Mike Walsh Estate Office Normanby Scunthorpe DN15 9HS (Org No. - 00566813)</p> <p>The Normanby Estate Company Limited c/o Mike Walsh</p>	<p>in respect of access</p> <p>in respect of access</p>

Land Plans Sheet No.	Plot Number on Land Plans	Extent, description and situation of land	Part 3 contains the names of all those entitled to enjoy easements or other private rights over land (including private rights of navigation over water) which it is proposed shall be extinguished, suspended or interfered with. See regulation 7 (1)(c) of the Infrastructure Planning (Applications: Prescribed Forms and Procedure) Regulations 2009.	
			Persons enjoying easement or right over land	Description of interest
			<p>Estate Office Normanby Scunthorpe DN15 9HS (Org No. - 00169193)</p> <p>Unknown</p> <p>Tata Steel UK Limited 18 Grosvenor Place London SW1X 7HS (Org No. - 02280000)</p> <p>Unknown</p> <p>Severn Trent Water Limited Severn Trent Centre 2 St John's Street Coventry CV1 2LZ (Org No. - 02366686)</p> <p>Northern Powergrid (Yorkshire) Plc Lloyds Court 78 Grey Street Newcastle Upon Tyne NE1 6AF (Org No. - 04112320)</p>	<p>in respect of access on entry A2 on title HS966</p> <p>in respect of access</p> <p>in respect of access on entry C9 on title HS1255</p> <p>in respect of apparatus</p> <p>in respect of apparatus</p>

Land Plans Sheet No.	Plot Number on Land Plans	Extent, description and situation of land	Part 3 contains the names of all those entitled to enjoy easements or other private rights over land (including private rights of navigation over water) which it is proposed shall be extinguished, suspended or interfered with. See regulation 7 (1)(c) of the Infrastructure Planning (Applications: Prescribed Forms and Procedure) Regulations 2009.	
			Persons enjoying easement or right over land	Description of interest
			Unknown	in respect of support, light, drainage, apparatus and other easements on entry A2 on title HS966
			Unknown	in respect of drainage on entry C2 on title HS966
			Tata Steel UK Limited 18 Grosvenor Place London SW1X 7HS (Org No. - 02280000)	in respect of restrictive covenants, apparatus and other easements on entry C17 on title HS966
			Unknown	in respect of drainage, support, light, apparatus and other easements on entry C9 on title HS1255
4	4-91	Permanent acquisition of 829.94 square metres of agricultural land north of Holyrood Drive, Scunthorpe (P210373 - Absolute Freehold) (HS1255 - Absolute Leasehold)	Norinco Limited c/o Mike Walsh Estate Office Normanby Scunthorpe DN15 9HS (Org No. - 00566813) The Normanby Estate Company Limited	in respect of access in respect of access

Land Plans Sheet No.	Plot Number on Land Plans	Extent, description and situation of land	Part 3 contains the names of all those entitled to enjoy easements or other private rights over land (including private rights of navigation over water) which it is proposed shall be extinguished, suspended or interfered with. See regulation 7 (1)(c) of the Infrastructure Planning (Applications: Prescribed Forms and Procedure) Regulations 2009.	
			Persons enjoying easement or right over land	Description of interest
			c/o Mike Walsh Estate Office Normanby Scunthorpe DN15 9HS (Org No. - 00169193) Unknown Unknown	in respect of access on entry C9 on title HS1255 in respect of drainage, support, light, apparatus and other easements on entry C9 on title HS1255
4	4-96	Permanent acquisition of 11.74 square metres of drain (Lysaght's Drain) north west of Holyrood Drive, Scunthorpe <i>(Unregistered)</i> <i>(HS1255 - Absolute Leasehold)</i>	Unknown Unknown	in respect of access on entry C9 on title HS1255 in respect of drainage, support, light, apparatus and other easements on entry C9 on title HS1255
4	4-97	No acquisition of 18080.82 square metres of woodland north of Holyrood Drive, Scunthorpe and utility poles, pylons and electricity cables	Terranova Foods Limited Greencore Manton Wood Retford Road Manton Wood Enterprise Park Worksop S80 2RS (Org No. - 02674325)	in respect of access

Land Plans Sheet No.	Plot Number on Land Plans	Extent, description and situation of land	Part 3 contains the names of all those entitled to enjoy easements or other private rights over land (including private rights of navigation over water) which it is proposed shall be extinguished, suspended or interfered with. See regulation 7 (1)(c) of the Infrastructure Planning (Applications: Prescribed Forms and Procedure) Regulations 2009.	
			Persons enjoying easement or right over land	Description of interest
		(HS356328 - Absolute Freehold)	Unknown Unknown Terranova Foods Limited Greencore Manton Wood Retford Road Manton Wood Enterprise Park Worksop S80 2RS (Org No. - 02674325)	in respect of access on entry C5 on title HS356328 in respect of apparatus and a restrictive covenant on entry C5 on title HS356328 in respect of apparatus and restrictive covenants on entry C4 on title HS356328
4	4-98	New rights over 37.62 square metres of public highway (Ferry Road West, B1216), Scunthorpe	Anglian Water Services Limited Lancaster House Lancaster Way Ermine Business Park Huntingdon PE29 6XU (Org No. - 02366656) Northern Powergrid (Yorkshire) Plc Lloyds Court 78 Grey Street Newcastle Upon Tyne NE1 6AF (Org No. - 04112320)	in respect of apparatus in respect of apparatus

Land Plans Sheet No.	Plot Number on Land Plans	Extent, description and situation of land	Part 3 contains the names of all those entitled to enjoy easements or other private rights over land (including private rights of navigation over water) which it is proposed shall be extinguished, suspended or interfered with. See regulation 7 (1)(c) of the Infrastructure Planning (Applications: Prescribed Forms and Procedure) Regulations 2009.	
			Persons enjoying easement or right over land	Description of interest
4	4-99	Permanent acquisition of 241.10 square metres of agricultural land east of Stather Road, Scunthorpe <i>(P210373 - Absolute Freehold)</i> <i>(HS1255 - Absolute Leasehold)</i>	Norinco Limited c/o Mike Walsh Estate Office Normanby Scunthorpe DN15 9HS (Org No. - 00566813) The Normanby Estate Company Limited c/o Mike Walsh Estate Office Normanby Scunthorpe DN15 9HS (Org No. - 00169193) Unknown Unknown	in respect of access in respect of access in respect of access on entry C9 on title HS1255 in respect of drainage, support, light, apparatus and other easements on entry C9 on title HS1255
4	4-100	Permanent acquisition of 234.27 square metres of unnamed track east of Stather Road, Scunthorpe <i>(P210373 - Absolute Freehold)</i> <i>(HS1255 - Absolute Leasehold)</i>	Norinco Limited c/o Mike Walsh Estate Office Normanby Scunthorpe DN15 9HS (Org No. - 00566813)	in respect of access

Land Plans Sheet No.	Plot Number on Land Plans	Extent, description and situation of land	Part 3 contains the names of all those entitled to enjoy easements or other private rights over land (including private rights of navigation over water) which it is proposed shall be extinguished, suspended or interfered with. See regulation 7 (1)(c) of the Infrastructure Planning (Applications: Prescribed Forms and Procedure) Regulations 2009.	
			Persons enjoying easement or right over land	Description of interest
			<p>The Normanby Estate Company Limited c/o Mike Walsh Estate Office Normanby Scunthorpe DN15 9HS (Org No. - 00169193)</p> <p>Unknown</p> <p>Unknown</p>	<p>in respect of access</p> <p>in respect of access on entry C9 on title HS1255</p> <p>in respect of drainage, support, light, apparatus and other easements on entry C9 on title HS1255</p>
4	4-101	<p>Permanent acquisition of 75.04 square metres of unnamed track east of Stather Road, Scunthorpe</p> <p><i>(HS264760 - Absolute Freehold)</i> <i>(HS1255 - Absolute Leasehold)</i></p>	<p>Amber Real Estate Investments (Agriculture) Limited 2nd Floor Colmore Court 9 Colmore Row Birmingham B3 2BJ (Org No. - 09885883)</p> <p>Norinco Limited c/o Mike Walsh Estate Office Normanby Scunthorpe DN15 9HS</p>	<p>in respect of access</p> <p>in respect of access</p>

Land Plans Sheet No.	Plot Number on Land Plans	Extent, description and situation of land	Part 3 contains the names of all those entitled to enjoy easements or other private rights over land (including private rights of navigation over water) which it is proposed shall be extinguished, suspended or interfered with. See regulation 7 (1)(c) of the Infrastructure Planning (Applications: Prescribed Forms and Procedure) Regulations 2009.	
			Persons enjoying easement or right over land	Description of interest
			(Org No. - 00566813) The Normanby Estate Company Limited c/o Mike Walsh Estate Office Normanby Scunthorpe DN15 9HS (Org No. - 00169193)	in respect of access
			Tata Steel UK Limited 18 Grosvenor Place London SW1X 7HS (Org No. - 02280000)	in respect of access
			Unknown	in respect of access on entry A2 on title HS264760
			Unknown	in respect of access on entry C1 on title HS264760
			Unknown	in respect of access on entry C9 on title HS1255
			Tata Steel UK Limited 18 Grosvenor Place London SW1X 7HS	in respect of apparatus

Land Plans Sheet No.	Plot Number on Land Plans	Extent, description and situation of land	Part 3 contains the names of all those entitled to enjoy easements or other private rights over land (including private rights of navigation over water) which it is proposed shall be extinguished, suspended or interfered with. See regulation 7 (1)(c) of the Infrastructure Planning (Applications: Prescribed Forms and Procedure) Regulations 2009.	
			Persons enjoying easement or right over land	Description of interest
			(Org No. - 02280000) Anglian Water Services Limited Lancaster House Lancaster Way Ermine Business Park Huntingdon PE29 6XU (Org No. - 02366656)	in respect of apparatus
			2 Sisters Food Group Limited Trinity Park House Trinity Business Park Fox Way Wakefield WF2 8EE (Org No. - 02826929)	in respect of apparatus
			Unknown	in respect of drainage, support, light, apparatus and other easements on entry A2 on title HS264760
			Unknown	in respect of drainage, support, light, apparatus and other easements on entry C1 on title HS264760
			Unknown	in respect of drainage on entry C2 on title HS264760
			Unknown	in respect of drainage on entry C10 on title HS1255

Land Plans Sheet No.	Plot Number on Land Plans	Extent, description and situation of land	Part 3 contains the names of all those entitled to enjoy easements or other private rights over land (including private rights of navigation over water) which it is proposed shall be extinguished, suspended or interfered with. See regulation 7 (1)(c) of the Infrastructure Planning (Applications: Prescribed Forms and Procedure) Regulations 2009.	
			Persons enjoying easement or right over land	Description of interest
			Unknown	in respect of drainage, support, light, apparatus and other easements on entry C9 on title HS1255
4	4-102	Permanent acquisition of 386.92 square metres of unnamed track east of Stather Road, Scunthorpe <i>(P210373 - Absolute Freehold)</i> <i>(HS1255 - Absolute Leasehold)</i>	<p>Amber Real Estate Investments (Agriculture) Limited 2nd Floor Colmore Court 9 Colmore Row Birmingham B3 2BJ (Org No. - 09885883)</p> <p>Norinco Limited c/o Mike Walsh Estate Office Normanby Scunthorpe DN15 9HS (Org No. - 00566813)</p> <p>The Normanby Estate Company Limited c/o Mike Walsh Estate Office Normanby Scunthorpe DN15 9HS (Org No. - 00169193)</p> <p>Unknown</p>	<p>in respect of access</p> <p>in respect of access</p> <p>in respect of access</p> <p>in respect of access on entry C9 on title HS1255</p>

Land Plans Sheet No.	Plot Number on Land Plans	Extent, description and situation of land	Part 3 contains the names of all those entitled to enjoy easements or other private rights over land (including private rights of navigation over water) which it is proposed shall be extinguished, suspended or interfered with. See regulation 7 (1)(c) of the Infrastructure Planning (Applications: Prescribed Forms and Procedure) Regulations 2009.	
			Persons enjoying easement or right over land	Description of interest
			<p>Anglian Water Services Limited Lancaster House Lancaster Way Ermine Business Park Huntingdon PE29 6XU (Org No. - 02366656)</p> <p>Unknown</p>	<p>in respect of apparatus</p> <p>in respect of drainage, support, light, apparatus and other easements on entry C9 on title HS1255</p>
4	4-104	<p>Permanent acquisition of 411.87 square metres of agricultural land east of Stather Road, Scunthorpe</p> <p><i>(P210373 - Absolute Freehold)</i> <i>(HS1255 - Absolute Leasehold)</i></p>	<p>Norinco Limited c/o Mike Walsh Estate Office Normanby Scunthorpe DN15 9HS (Org No. - 00566813)</p> <p>The Normanby Estate Company Limited c/o Mike Walsh Estate Office Normanby Scunthorpe DN15 9HS (Org No. - 00169193)</p> <p>Unknown</p>	<p>in respect of access</p> <p>in respect of access</p> <p>in respect of access on entry C9 on title HS1255</p>

Land Plans Sheet No.	Plot Number on Land Plans	Extent, description and situation of land	Part 3 contains the names of all those entitled to enjoy easements or other private rights over land (including private rights of navigation over water) which it is proposed shall be extinguished, suspended or interfered with. See regulation 7 (1)(c) of the Infrastructure Planning (Applications: Prescribed Forms and Procedure) Regulations 2009.	
			Persons enjoying easement or right over land	Description of interest
			Unknown	in respect of drainage, support, light, apparatus and other easements on entry C9 on title HS1255
4	4-106	Permanent acquisition of 92.60 square metres of agricultural land north of Holyrood Drive, Scunthorpe and pylon and electricity cables <i>(HS264760 - Absolute Freehold)</i> <i>(HS1255 - Absolute Leasehold)</i>	Norinco Limited c/o Mike Walsh Estate Office Normanby Scunthorpe DN15 9HS (Org No. - 00566813) The Normanby Estate Company Limited c/o Mike Walsh Estate Office Normanby Scunthorpe DN15 9HS (Org No. - 00169193)	in respect of access in respect of access in respect of access on entry A2 on title HS264760 in respect of access on entry C1 on title HS264760 in respect of access on entry C9 on title HS1255

Land Plans Sheet No.	Plot Number on Land Plans	Extent, description and situation of land	Part 3 contains the names of all those entitled to enjoy easements or other private rights over land (including private rights of navigation over water) which it is proposed shall be extinguished, suspended or interfered with. See regulation 7 (1)(c) of the Infrastructure Planning (Applications: Prescribed Forms and Procedure) Regulations 2009.	
			Persons enjoying easement or right over land	Description of interest
			Northern Powergrid (Yorkshire) Plc Lloyds Court 78 Grey Street Newcastle Upon Tyne NE1 6AF (Org No. - 04112320)	in respect of apparatus
			Unknown	in respect of drainage, support, light, apparatus and other easements on entry A2 on title HS264760
			Unknown	in respect of drainage, support, light, apparatus and other easements on entry C1 on title HS264760
			Unknown	in respect of drainage on entry C2 on title HS264760
			Unknown	in respect of drainage on entry C10 on title HS1255
			Unknown	in respect of drainage, support, light, apparatus and other easements on entry C9 on title HS1255
4	4-107	Permanent acquisition of 19.21 square metres of verge adjoining public	Anglian Water Services Limited Lancaster House Lancaster Way	in respect of apparatus

Land Plans Sheet No.	Plot Number on Land Plans	Extent, description and situation of land	Part 3 contains the names of all those entitled to enjoy easements or other private rights over land (including private rights of navigation over water) which it is proposed shall be extinguished, suspended or interfered with. See regulation 7 (1)(c) of the Infrastructure Planning (Applications: Prescribed Forms and Procedure) Regulations 2009.	
			Persons enjoying easement or right over land	Description of interest
		highway (Ferry Road West, B1216), Scunthorpe <i>(HS244020 - Absolute Freehold)</i>	Ermine Business Park Huntingdon PE29 6XU (Org No. - 02366656)	
4	4-108	Permanent acquisition of 2.76 square metres of verge adjoining public highway (Ferry Road West, B1216), Scunthorpe <i>(HS966 - Absolute Freehold)</i>	<p>Norinco Limited c/o Mike Walsh Estate Office Normanby Scunthorpe DN15 9HS (Org No. - 00566813)</p> <p>The Normanby Estate Company Limited c/o Mike Walsh Estate Office Normanby Scunthorpe DN15 9HS (Org No. - 00169193)</p> <p>Unknown</p> <p>Tata Steel UK Limited 18 Grosvenor Place London SW1X 7HS (Org No. - 02280000)</p> <p>Anglian Water Services Limited</p>	<p>in respect of access</p> <p>in respect of access</p> <p>in respect of access on entry A2 on title HS966</p> <p>in respect of access</p> <p>in respect of apparatus</p>

Land Plans Sheet No.	Plot Number on Land Plans	Extent, description and situation of land	Part 3 contains the names of all those entitled to enjoy easements or other private rights over land (including private rights of navigation over water) which it is proposed shall be extinguished, suspended or interfered with. See regulation 7 (1)(c) of the Infrastructure Planning (Applications: Prescribed Forms and Procedure) Regulations 2009.	
			Persons enjoying easement or right over land	Description of interest
			<p>Lancaster House Lancaster Way Ermine Business Park Huntingdon PE29 6XU (Org No. - 02366656)</p> <p>Unknown</p> <p>Unknown</p> <p>Tata Steel UK Limited 18 Grosvenor Place London SW1X 7HS (Org No. - 02280000)</p>	<p>in respect of support, light, drainage, apparatus and other easements on entry A2 on title HS966</p> <p>in respect of drainage on entry C2 on title HS966</p> <p>in respect of restrictive covenants, apparatus and other easements on entry C17 on title HS966</p>
4	4-109	<p>Permanent acquisition of 320.52 square metres of verge adjoining Stather Road, Scunthorpe (HS251560 - Absolute Freehold)</p>	<p>Unknown</p> <p>Anglian Water Services Limited Lancaster House Lancaster Way Ermine Business Park Huntingdon PE29 6XU</p>	<p>in respect of access on entry A2 on title HS251560</p> <p>in respect of apparatus</p>

Land Plans Sheet No.	Plot Number on Land Plans	Extent, description and situation of land	Part 3 contains the names of all those entitled to enjoy easements or other private rights over land (including private rights of navigation over water) which it is proposed shall be extinguished, suspended or interfered with. See regulation 7 (1)(c) of the Infrastructure Planning (Applications: Prescribed Forms and Procedure) Regulations 2009.	
			Persons enjoying easement or right over land	Description of interest
			(Org No. - 02366656) Unknown	in respect of apparatus, drainage, support, light and other easements on entry A2 on title HS251560
5	5-1	Temporary use of 439.95 square metres of grassland east of river (River Trent) and west of Stather Road, Flixborough, Scunthorpe <i>(HS251560 - Absolute Freehold)</i>	Unknown Unknown	in respect of access on entry A2 on title HS251560 in respect of apparatus, drainage, support, light and other easements on entry A2 on title HS251560
5	5-2	Permanent acquisition of 790.18 square metres of public highway (Stather Road) and verge, Flixborough, Scunthorpe <i>(Unregistered)</i>	British Telecommunications Public Limited Company 1 Braham Street London E1 8EE (Org No. - 01800000)	in respect of apparatus
5	5-3	Permanent acquisition of 1364.97 square metres of public highway (Stather Road) and verge, Flixborough, Scunthorpe <i>(Unregistered)</i>	Anglian Water Services Limited Lancaster House Lancaster Way Ermine Business Park Huntingdon PE29 6XU (Org No. - 02366656) Northern Powergrid (Yorkshire) Plc Lloyds Court	in respect of apparatus in respect of apparatus

Land Plans Sheet No.	Plot Number on Land Plans	Extent, description and situation of land	Part 3 contains the names of all those entitled to enjoy easements or other private rights over land (including private rights of navigation over water) which it is proposed shall be extinguished, suspended or interfered with. See regulation 7 (1)(c) of the Infrastructure Planning (Applications: Prescribed Forms and Procedure) Regulations 2009.	
			Persons enjoying easement or right over land	Description of interest
			78 Grey Street Newcastle Upon Tyne NE1 6AF (Org No. - 04112320)	
5	5-4	Permanent acquisition of 938.46 square metres of agricultural land east of Stather Road, Flixborough, Scunthorpe (P210373 - Absolute Freehold)	Anglian Water Services Limited Lancaster House Lancaster Way Ermine Business Park Huntingdon PE29 6XU (Org No. - 02366656) Northern Powergrid (Yorkshire) Plc Lloyds Court 78 Grey Street Newcastle Upon Tyne NE1 6AF (Org No. - 04112320)	in respect of apparatus in respect of apparatus
5	5-5	Permanent acquisition of 113226.36 square metres of agricultural land and drain east of Stather Road, Flixborough, Scunthorpe and pylons and electricity cables (P210373 - Absolute Freehold) (HS1255 - Absolute Leasehold)	Norinco Limited c/o Mike Walsh Estate Office Normanby Scunthorpe DN15 9HS (Org No. - 00566813) The Normanby Estate Company Limited c/o Mike Walsh Estate Office	in respect of access in respect of access

Land Plans Sheet No.	Plot Number on Land Plans	Extent, description and situation of land	Part 3 contains the names of all those entitled to enjoy easements or other private rights over land (including private rights of navigation over water) which it is proposed shall be extinguished, suspended or interfered with. See regulation 7 (1)(c) of the Infrastructure Planning (Applications: Prescribed Forms and Procedure) Regulations 2009.	
			Persons enjoying easement or right over land	Description of interest
			<p>Normanby Scunthorpe DN15 9HS (Org No. - 00169193)</p> <p>Cadent Gas Limited Cadent Pilot Way Ansty Coventry CV7 9JU (Org No. - 10080864)</p> <p>Unknown</p> <p>Cadent Gas Limited Cadent Pilot Way Ansty Coventry CV7 9JU (Org No. - 10080864)</p> <p>Northern Powergrid (Yorkshire) Plc Lloyds Court 78 Grey Street Newcastle Upon Tyne NE1 6AF (Org No. - 04112320)</p> <p>Anglian Water Services Limited</p>	<p>in respect of access</p> <p>in respect of access on entry C9 on title HS1255</p> <p>in respect of apparatus and a restrictive covenant on entry C5 on title HS1255</p> <p>in respect of apparatus</p> <p>in respect of apparatus</p>

Land Plans Sheet No.	Plot Number on Land Plans	Extent, description and situation of land	Part 3 contains the names of all those entitled to enjoy easements or other private rights over land (including private rights of navigation over water) which it is proposed shall be extinguished, suspended or interfered with. See regulation 7 (1)(c) of the Infrastructure Planning (Applications: Prescribed Forms and Procedure) Regulations 2009.	
			Persons enjoying easement or right over land	Description of interest
			Lancaster House Lancaster Way Ermine Business Park Huntingdon PE29 6XU (Org No. - 02366656) Unknown	in respect of drainage, support, light, apparatus and other easements on entry C9 on title HS1255
5	5-6	Permanent acquisition of 28088.31 square metres of agricultural land and drain east of Stather Road, Flixborough, Scunthorpe and utility pole and electricity cables <i>(HS361927 - Absolute Freehold)</i>	Northern Powergrid (Yorkshire) Plc Lloyds Court 78 Grey Street Newcastle Upon Tyne NE1 6AF (Org No. - 04112320) Anglian Water Services Limited Lancaster House Lancaster Way Ermine Business Park Huntingdon PE29 6XU (Org No. - 02366656)	in respect of apparatus in respect of apparatus
5	5-7	New rights over 37682.11 square metres of agricultural land east of Stather Road, Flixborough,	Norinco Limited c/o Mike Walsh Estate Office Normanby Scunthorpe	in respect of access

Land Plans Sheet No.	Plot Number on Land Plans	Extent, description and situation of land	Part 3 contains the names of all those entitled to enjoy easements or other private rights over land (including private rights of navigation over water) which it is proposed shall be extinguished, suspended or interfered with. See regulation 7 (1)(c) of the Infrastructure Planning (Applications: Prescribed Forms and Procedure) Regulations 2009.	
			Persons enjoying easement or right over land	Description of interest
		Scunthorpe and utility pole and electricity cables <i>(P210373 - Absolute Freehold)</i> <i>(HS1255 - Absolute Leasehold)</i>	DN15 9HS (Org No. - 00566813) The Normanby Estate Company Limited c/o Mike Walsh Estate Office Normanby Scunthorpe DN15 9HS (Org No. - 00169193) Unknown	in respect of access in respect of access on entry C9 on title HS1255 in respect of apparatus in respect of drainage, support, light, apparatus and other easements on entry C9 on title HS1255
5	5-8	New rights over 15875.81 square metres of agricultural land east of Stather Road, Flixborough,	Northern Powergrid (Yorkshire) Plc Lloyds Court 78 Grey Street Newcastle Upon Tyne NE1 6AF	in respect of apparatus

Land Plans Sheet No.	Plot Number on Land Plans	Extent, description and situation of land	Part 3 contains the names of all those entitled to enjoy easements or other private rights over land (including private rights of navigation over water) which it is proposed shall be extinguished, suspended or interfered with. See regulation 7 (1)(c) of the Infrastructure Planning (Applications: Prescribed Forms and Procedure) Regulations 2009.	
			Persons enjoying easement or right over land	Description of interest
		Scunthorpe and electricity cables <i>(HS361927 - Absolute Freehold)</i>	(Org No. - 04112320) Cadent Gas Limited Cadent Pilot Way Ansty Coventry CV7 9JU (Org No. - 10080864)	in respect of apparatus
5	5-9	Permanent acquisition of 133.87 square metres of public highway (Stather Road), Flixborough, Scunthorpe <i>(Unregistered)</i>	Anglian Water Services Limited Lancaster House Lancaster Way Ermine Business Park Huntingdon PE29 6XU (Org No. - 02366656)	in respect of apparatus
5	5-10	Permanent acquisition of 45.81 square metres of grassland west of Stather Road, Flixborough, Scunthorpe <i>(Unregistered)</i>	British Telecommunications Public Limited Company 1 Braham Street London E1 8EE (Org No. - 01800000)	in respect of apparatus
5	5-11	Permanent acquisition of 448.59 square metres of drain east of Stather Road, Flixborough, Scunthorpe and electricity cables <i>(P210373 - Absolute Freehold)</i>	Cadent Gas Limited Cadent Pilot Way Ansty Coventry CV7 9JU (Org No. - 10080864)	in respect of access

Land Plans Sheet No.	Plot Number on Land Plans	Extent, description and situation of land	Part 3 contains the names of all those entitled to enjoy easements or other private rights over land (including private rights of navigation over water) which it is proposed shall be extinguished, suspended or interfered with. See regulation 7 (1)(c) of the Infrastructure Planning (Applications: Prescribed Forms and Procedure) Regulations 2009.	
			Persons enjoying easement or right over land	Description of interest
			<p>Northern Powergrid (Yorkshire) Plc Lloyds Court 78 Grey Street Newcastle Upon Tyne NE1 6AF (Org No. - 04112320)</p> <p>Cadent Gas Limited Cadent Pilot Way Ansty Coventry CV7 9JU (Org No. - 10080864)</p>	<p>in respect of apparatus</p> <p>in respect of apparatus and a restrictive covenant on entry C3 on title HS1255</p>
5	5-13	<p>Permanent acquisition of 148.17 square metres of public highway (Stather Road), Flixborough, Scunthorpe <i>(Unregistered)</i></p>	<p>British Telecommunications Public Limited Company 1 Braham Street London E1 8EE (Org No. - 01800000)</p>	<p>in respect of apparatus</p>
5	5-14	<p>Permanent acquisition of 1788.42 square metres of public highway (Stather Road), Flixborough, Scunthorpe <i>(Unregistered)</i></p>	<p>British Telecommunications Public Limited Company 1 Braham Street London E1 8EE (Org No. - 01800000)</p> <p>Anglian Water Services Limited Lancaster House Lancaster Way</p>	<p>in respect of apparatus</p> <p>in respect of apparatus</p>

Land Plans Sheet No.	Plot Number on Land Plans	Extent, description and situation of land	Part 3 contains the names of all those entitled to enjoy easements or other private rights over land (including private rights of navigation over water) which it is proposed shall be extinguished, suspended or interfered with. See regulation 7 (1)(c) of the Infrastructure Planning (Applications: Prescribed Forms and Procedure) Regulations 2009.	
			Persons enjoying easement or right over land	Description of interest
			<p>Ermine Business Park Huntingdon PE29 6XU (Org No. - 02366656)</p> <p>Northern Powergrid (Yorkshire) Plc Lloyds Court 78 Grey Street Newcastle Upon Tyne NE1 6AF (Org No. - 04112320)</p>	in respect of apparatus
5	5-15	<p>Permanent acquisition of 3070.29 square metres of public highway (Stather Road) and verge, Flixborough, Scunthorpe <i>(Unregistered)</i></p>	<p>British Telecommunications Public Limited Company 1 Braham Street London E1 8EE (Org No. - 01800000)</p> <p>Anglian Water Services Limited Lancaster House Lancaster Way Ermine Business Park Huntingdon PE29 6XU (Org No. - 02366656)</p> <p>Northern Powergrid (Yorkshire) Plc Lloyds Court 78 Grey Street Newcastle Upon Tyne NE1 6AF</p>	<p>in respect of apparatus</p> <p>in respect of apparatus</p> <p>in respect of apparatus</p>

Land Plans Sheet No.	Plot Number on Land Plans	Extent, description and situation of land	Part 3 contains the names of all those entitled to enjoy easements or other private rights over land (including private rights of navigation over water) which it is proposed shall be extinguished, suspended or interfered with. See regulation 7 (1)(c) of the Infrastructure Planning (Applications: Prescribed Forms and Procedure) Regulations 2009.	
			Persons enjoying easement or right over land	Description of interest
			(Org No. - 04112320)	
5	5-16	Permanent acquisition of 25559.78 square metres of industrial premises known as RMS Ports, DN15 8RS <i>(HS81500 - Absolute Freehold)</i>	Unknown British Telecommunications Public Limited Company 1 Braham Street London E1 8EE (Org No. - 01800000) Anglian Water Services Limited Lancaster House Lancaster Way Ermine Business Park Huntingdon PE29 6XU (Org No. - 02366656) Northern Powergrid (Yorkshire) Plc Lloyds Court 78 Grey Street Newcastle Upon Tyne NE1 6AF (Org No. - 04112320) Unknown	in respect of access on entry A7 on title HS81500 in respect of apparatus in respect of apparatus in respect of apparatus in respect of drainage and apparatus on C11 on title HS81500

Land Plans Sheet No.	Plot Number on Land Plans	Extent, description and situation of land	Part 3 contains the names of all those entitled to enjoy easements or other private rights over land (including private rights of navigation over water) which it is proposed shall be extinguished, suspended or interfered with. See regulation 7 (1)(c) of the Infrastructure Planning (Applications: Prescribed Forms and Procedure) Regulations 2009.	
			Persons enjoying easement or right over land	Description of interest
			Unknown	in respect of drainage, support, light, apparatus and other easements on entry A7 on title HS81500
5	5-17	<p>Permanent acquisition of 55052.60 square metres of industrial premises known as Rainham Steel, DN15 8RS and utility pole and electricity cables</p> <p><i>(HS190485 - Absolute Freehold)</i> <i>(HS399586 - Absolute Leasehold)</i></p>	<p>Northern Powergrid (Yorkshire) Plc Lloyds Court 78 Grey Street Newcastle Upon Tyne NE1 6AF (Org No. - 04112320)</p> <p>North Lincolnshire Borough Council Church Square House 30-40 High Street Scunthorpe DN15 6NL</p> <p>BOC Limited The Priestley Centre 10 Priestley Road The Surrey Research Park Guildford GU2 7XY (Org No. - 00337663)</p> <p>British Telecommunications Public Limited Company 1 Braham Street London E1 8EE (Org No. - 01800000)</p>	<p>in respect of access</p> <p>in respect of access</p> <p>in respect of apparatus</p> <p>in respect of apparatus</p>

Land Plans Sheet No.	Plot Number on Land Plans	Extent, description and situation of land	Part 3 contains the names of all those entitled to enjoy easements or other private rights over land (including private rights of navigation over water) which it is proposed shall be extinguished, suspended or interfered with. See regulation 7 (1)(c) of the Infrastructure Planning (Applications: Prescribed Forms and Procedure) Regulations 2009.	
			Persons enjoying easement or right over land	Description of interest
			<p>Anglian Water Services Limited Lancaster House Lancaster Way Ermine Business Park Huntingdon PE29 6XU (Org No. - 02366656)</p> <p>Northern Powergrid (Yorkshire) Plc Lloyds Court 78 Grey Street Newcastle Upon Tyne NE1 6AF (Org No. - 04112320)</p> <p>Unknown</p>	<p>in respect of apparatus</p> <p>in respect of apparatus, support and restrictive covenants on entry C2 on title HS399586</p> <p>in respect of drainage, support, light air and other easements on entry A2 on title HS399586</p>
5	5-18	<p>Permanent acquisition of 18235.91 square metres of agricultural land south of Stather Road, Flixborough, Scunthorpe and utility pole and electricity cables</p> <p><i>(HS321381 - Absolute Freehold)</i></p>	<p>Unknown</p> <p>Northern Powergrid (Yorkshire) Plc Lloyds Court 78 Grey Street Newcastle Upon Tyne NE1 6AF (Org No. - 04112320)</p>	<p>in respect of mines and minerals</p> <p>in respect of apparatus</p>

Land Plans Sheet No.	Plot Number on Land Plans	Extent, description and situation of land	Part 3 contains the names of all those entitled to enjoy easements or other private rights over land (including private rights of navigation over water) which it is proposed shall be extinguished, suspended or interfered with. See regulation 7 (1)(c) of the Infrastructure Planning (Applications: Prescribed Forms and Procedure) Regulations 2009.	
			Persons enjoying easement or right over land	Description of interest
5	5-19	New rights over 33052.04 square metres of agricultural land south of Stather Road, Flixborough, Scunthorpe <i>(HS321381 - Absolute Freehold)</i>	Unknown Cadent Gas Limited Cadent Pilot Way Ansty Coventry CV7 9JU (Org No. - 10080864) Northern Powergrid (Yorkshire) Plc Lloyds Court 78 Grey Street Newcastle Upon Tyne NE1 6AF (Org No. - 04112320) Severn Trent Water Limited Severn Trent Centre 2 St John's Street Coventry CV1 2LZ (Org No. - 02366686)	in respect of mines and minerals in respect of apparatus in respect of apparatus in respect of apparatus and a restrictive covenant on entry C4 title HS321381
5	5-20	Permanent acquisition of 94952.09 square metres of grassland, hardstanding, shrubbery, buildings and access road comprising industrial premises known as Flixborough Wharf,	Unknown Grange Wind Farm Limited 6th Floor 33 Holborn London	in respect of mines and minerals in respect of access

Land Plans Sheet No.	Plot Number on Land Plans	Extent, description and situation of land	Part 3 contains the names of all those entitled to enjoy easements or other private rights over land (including private rights of navigation over water) which it is proposed shall be extinguished, suspended or interfered with. See regulation 7 (1)(c) of the Infrastructure Planning (Applications: Prescribed Forms and Procedure) Regulations 2009.	
			Persons enjoying easement or right over land	Description of interest
		DN15 8RS and utility pole and electricity cables <i>(HS47078 - Absolute Freehold)</i>	EC1N 2HT (Org No. - 06245934)	
			Unknown	in respect of access on entry C5 on title HS47078
			Unknown	in respect of access on entry C9 on title HS47078
			Unknown	in respect of access on entry A9 and C7 on title HS47078
			Unknown	in respect of access on entry C6 on title HS47078
			Unknown	in respect of access on entry C4 on title HS47078
			Unknown	in respect of access on entry C2 on title HS47078
			Unknown	in respect of right of way on entry C1 on title HS47078
			Unknown	in respect of access on entry A10 on title HS47078

Land Plans Sheet No.	Plot Number on Land Plans	Extent, description and situation of land	Part 3 contains the names of all those entitled to enjoy easements or other private rights over land (including private rights of navigation over water) which it is proposed shall be extinguished, suspended or interfered with. See regulation 7 (1)(c) of the Infrastructure Planning (Applications: Prescribed Forms and Procedure) Regulations 2009.	
			Persons enjoying easement or right over land	Description of interest
			Unknown	in respect of access on entry A7 on title HS47078
			British Telecommunications Public Limited Company 1 Braham Street London E1 8EE (Org No. - 01800000)	in respect of apparatus
			Anglian Water Services Limited Lancaster House Lancaster Way Ermine Business Park Huntingdon PE29 6XU (Org No. - 02366656)	in respect of apparatus
			Northern Powergrid (Yorkshire) Plc Lloyds Court 78 Grey Street Newcastle Upon Tyne NE1 6AF (Org No. - 04112320)	in respect of apparatus
			Unknown	in respect of apparatus on entry C5 on title HS47078
			Scunthorpe & Gainsborough Water Management Board Shire Group of IDBs	in respect of apparatus and a restrictive covenant on entry C17 on title HS47078

Land Plans Sheet No.	Plot Number on Land Plans	Extent, description and situation of land	Part 3 contains the names of all those entitled to enjoy easements or other private rights over land (including private rights of navigation over water) which it is proposed shall be extinguished, suspended or interfered with. See regulation 7 (1)(c) of the Infrastructure Planning (Applications: Prescribed Forms and Procedure) Regulations 2009.	
			Persons enjoying easement or right over land	Description of interest
			Epsom House Unit 2 Malton Way Adwick-le-Street Doncaster DN6 7FE Unknown Unknown Unknown Unknown Unknown Unknown	in respect of drainage on entry C9 on title HS47078 in respect of jetty maintenance on entry C6 on title HS47078 in respect of apparatus and drainage on entry C3 on title HS47078 in respect of unknown rights on entry A11 on title HS47078 in respect of drainage, light, support, water and unknown easements on entry A9 and C7 on title HS47078 in respect of use of foreshore on entry A8 on title HS47078
5	5-21	Permanent acquisition of 320.36 square metres of public highway (Stather	British Telecommunications Public Limited Company 1 Braham Street London	in respect of apparatus

Land Plans Sheet No.	Plot Number on Land Plans	Extent, description and situation of land	Part 3 contains the names of all those entitled to enjoy easements or other private rights over land (including private rights of navigation over water) which it is proposed shall be extinguished, suspended or interfered with. See regulation 7 (1)(c) of the Infrastructure Planning (Applications: Prescribed Forms and Procedure) Regulations 2009.	
			Persons enjoying easement or right over land	Description of interest
		Road) and access splay, Flixborough, Scunthorpe <i>(Unregistered)</i>	<p>E1 8EE (Org No. - 01800000)</p> <p>Anglian Water Services Limited Lancaster House Lancaster Way Ermine Business Park Huntingdon PE29 6XU (Org No. - 02366656)</p> <p>Northern Powergrid (Yorkshire) Plc Lloyds Court 78 Grey Street Newcastle Upon Tyne NE1 6AF (Org No. - 04112320)</p>	<p>in respect of apparatus</p> <p>in respect of apparatus</p>
5	5-22	Permanent acquisition of 357.30 square metres of public highway (Stather Road), Flixborough, Scunthorpe <i>(Unregistered)</i>	<p>British Telecommunications Public Limited Company 1 Braham Street London E1 8EE (Org No. - 01800000)</p> <p>Northern Powergrid (Yorkshire) Plc Lloyds Court 78 Grey Street Newcastle Upon Tyne NE1 6AF (Org No. - 04112320)</p>	<p>in respect of apparatus</p> <p>in respect of apparatus</p>

Land Plans Sheet No.	Plot Number on Land Plans	Extent, description and situation of land	Part 3 contains the names of all those entitled to enjoy easements or other private rights over land (including private rights of navigation over water) which it is proposed shall be extinguished, suspended or interfered with. See regulation 7 (1)(c) of the Infrastructure Planning (Applications: Prescribed Forms and Procedure) Regulations 2009.	
			Persons enjoying easement or right over land	Description of interest
5	5-23	New rights over 178.21 square metres of public highway (Stather Road) and access splay, Flixborough, Scunthorpe <i>(Unregistered)</i>	<p>Cadent Gas Limited Cadent Pilot Way Ansty Coventry CV7 9JU (Org No. - 10080864)</p> <p>Severn Trent Water Limited Severn Trent Centre 2 St John's Street Coventry CV1 2LZ (Org No. - 02366686)</p> <p>Anglian Water Services Limited Lancaster House Lancaster Way Ermine Business Park Huntingdon PE29 6XU (Org No. - 02366656)</p> <p>Northern Powergrid (Yorkshire) Plc Lloyds Court 78 Grey Street Newcastle Upon Tyne NE1 6AF (Org No. - 04112320)</p>	<p>in respect of apparatus</p> <p>in respect of apparatus</p> <p>in respect of apparatus</p> <p>in respect of apparatus</p>
5	5-24	New rights over 2111.30 square metres of public	<p>BOC Limited The Priestley Centre 10 Priestley Road</p>	in respect of apparatus

Land Plans Sheet No.	Plot Number on Land Plans	Extent, description and situation of land	Part 3 contains the names of all those entitled to enjoy easements or other private rights over land (including private rights of navigation over water) which it is proposed shall be extinguished, suspended or interfered with. See regulation 7 (1)(c) of the Infrastructure Planning (Applications: Prescribed Forms and Procedure) Regulations 2009.	
			Persons enjoying easement or right over land	Description of interest
		highway (Stather Road) and verge, Flixborough, Scunthorpe <i>(Unregistered)</i>	<p>The Surrey Research Park Guildford GU2 7XY (Org No. - 00337663)</p> <p>British Telecommunications Public Limited Company 1 Braham Street London E1 8EE (Org No. - 01800000)</p> <p>Cadent Gas Limited Cadent Pilot Way Ansty Coventry CV7 9JU (Org No. - 10080864)</p> <p>Severn Trent Water Limited Severn Trent Centre 2 St John's Street Coventry CV1 2LZ (Org No. - 02366686)</p> <p>Anglian Water Services Limited Lancaster House Lancaster Way Ermine Business Park Huntingdon PE29 6XU</p>	<p>in respect of apparatus</p> <p>in respect of apparatus</p> <p>in respect of apparatus</p> <p>in respect of apparatus</p>

Land Plans Sheet No.	Plot Number on Land Plans	Extent, description and situation of land	Part 3 contains the names of all those entitled to enjoy easements or other private rights over land (including private rights of navigation over water) which it is proposed shall be extinguished, suspended or interfered with. See regulation 7 (1)(c) of the Infrastructure Planning (Applications: Prescribed Forms and Procedure) Regulations 2009.	
			Persons enjoying easement or right over land	Description of interest
			(Org No. - 02366656) Northern Powergrid (Yorkshire) Plc Lloyds Court 78 Grey Street Newcastle Upon Tyne NE1 6AF (Org No. - 04112320)	in respect of apparatus
5	5-25	New rights over 424.03 square metres of public highway (Stather Road) and verge, Flixborough, Scunthorpe <i>(Unregistered)</i>	British Telecommunications Public Limited Company 1 Braham Street London E1 8EE (Org No. - 01800000) Cadent Gas Limited Cadent Pilot Way Ansty Coventry CV7 9JU (Org No. - 10080864) Northern Powergrid (Yorkshire) Plc Lloyds Court 78 Grey Street Newcastle Upon Tyne NE1 6AF (Org No. - 04112320)	in respect of apparatus in respect of apparatus in respect of apparatus

Land Plans Sheet No.	Plot Number on Land Plans	Extent, description and situation of land	Part 3 contains the names of all those entitled to enjoy easements or other private rights over land (including private rights of navigation over water) which it is proposed shall be extinguished, suspended or interfered with. See regulation 7 (1)(c) of the Infrastructure Planning (Applications: Prescribed Forms and Procedure) Regulations 2009.	
			Persons enjoying easement or right over land	Description of interest
5	5-26	<p>New rights over 73.06 square metres of access splay and verge (Stather Road), Flixborough, Scunthorpe</p> <p><i>(HS81500 - Absolute Freehold)</i> <i>(HS11849 - Absolute Leasehold)</i></p>	<p>Unknown</p> <p>Unknown</p> <p>Voric (Scunthorpe) Limited Kathryn House Manor Way Rainham RM13 8RE (Org No. - 11504102)</p> <p>Rainham Steel Company Limited Devonshire House 60 Goswell Road London EC1M 7AD (Org No. - 01093531)</p> <p>British Telecommunications Public Limited Company 1 Braham Street London E1 8EE (Org No. - 01800000)</p> <p>Unknown</p>	<p>in respect of access on entry C1 on title HS11849</p> <p>in respect of access on entry A7 on title HS81500</p> <p>in respect of access</p> <p>in respect of access</p> <p>in respect of apparatus</p> <p>in respect of drainage, support, light, apparatus and other easements on entry A7 on title HS81500</p>

Land Plans Sheet No.	Plot Number on Land Plans	Extent, description and situation of land	Part 3 contains the names of all those entitled to enjoy easements or other private rights over land (including private rights of navigation over water) which it is proposed shall be extinguished, suspended or interfered with. See regulation 7 (1)(c) of the Infrastructure Planning (Applications: Prescribed Forms and Procedure) Regulations 2009.	
			Persons enjoying easement or right over land	Description of interest
			Unknown	in respect of drainage and apparatus on C11 on title HS81500
			Unknown	in respect of drainage, support and apparatus on entry C1 on title HS11849
			Voric (Scunthorpe) Limited Kathryn House Manor Way Rainham RM13 8RE (Org No. - 11504102)	in respect of a restrictive covenant and apparatus and apparatus on entry C23 on title HS81500
			Rainham Steel Company Limited Devonshire House 60 Goswell Road London EC1M 7AD (Org No. - 01093531)	in respect of a restrictive covenant and apparatus and apparatus on entry C23 on title HS81500
5	5-27	New rights over 325.51 square metres of public highway (Stather Road) and verge, Flixborough, Scunthorpe <i>(Unregistered)</i>	Northern Powergrid (Yorkshire) Plc Lloyds Court 78 Grey Street Newcastle Upon Tyne NE1 6AF (Org No. - 04112320)	in respect of apparatus
5	5-28	New rights over 158.07 square metres of verge adjacent to public highway	North Lincolnshire Borough Council Church Square House	in respect of access

Land Plans Sheet No.	Plot Number on Land Plans	Extent, description and situation of land	Part 3 contains the names of all those entitled to enjoy easements or other private rights over land (including private rights of navigation over water) which it is proposed shall be extinguished, suspended or interfered with. See regulation 7 (1)(c) of the Infrastructure Planning (Applications: Prescribed Forms and Procedure) Regulations 2009.	
			Persons enjoying easement or right over land	Description of interest
		(Stather Road), Flixborough, Scunthorpe (HS183524 - Absolute Freehold)	<p>30-40 High Street Scunthorpe DN15 6NL</p> <p>North Lincolnshire Borough Council Church Square House 30-40 High Street Scunthorpe DN15 6NL</p> <p>Northern Powergrid (Yorkshire) Plc Lloyds Court 78 Grey Street Newcastle Upon Tyne NE1 6AF (Org No. - 04112320)</p>	<p>in respect of a restrictive covenant, apparatus, light, air and support on entry C1 on title HS183524</p> <p>in respect of apparatus</p>
5	5-29	New rights over 374.98 square metres of public highway (Stather Road) and verge, Flixborough, Scunthorpe (Unregistered)	<p>Northern Powergrid (Yorkshire) Plc Lloyds Court 78 Grey Street Newcastle Upon Tyne NE1 6AF (Org No. - 04112320)</p> <p>Jotun Paints (Europe) Limited Stather Road Flixborough Scunthorpe DN15 8RR (Org No. - 00925019)</p>	<p>in respect of apparatus</p> <p>in respect of apparatus</p>

Land Plans Sheet No.	Plot Number on Land Plans	Extent, description and situation of land	Part 3 contains the names of all those entitled to enjoy easements or other private rights over land (including private rights of navigation over water) which it is proposed shall be extinguished, suspended or interfered with. See regulation 7 (1)(c) of the Infrastructure Planning (Applications: Prescribed Forms and Procedure) Regulations 2009.	
			Persons enjoying easement or right over land	Description of interest
5	5-30	New rights over 129.63 square metres of public highway (Stather Road) and verge, Flixborough, Scunthorpe <i>(Unregistered)</i>	Northern Powergrid (Yorkshire) Plc Lloyds Court 78 Grey Street Newcastle Upon Tyne NE1 6AF (Org No. - 04112320)	in respect of apparatus
5	5-31	New rights over 738.62 square metres of access splay and verge (Stather Road), Flixborough, Scunthorpe <i>(HS151462 - Absolute Freehold)</i>	North Lincolnshire Borough Council Church Square House 30-40 High Street Scunthorpe DN15 6NL North Lincolnshire Borough Council Church Square House 30-40 High Street Scunthorpe DN15 6NL Northern Powergrid (Yorkshire) Plc Lloyds Court 78 Grey Street Newcastle Upon Tyne NE1 6AF (Org No. - 04112320)	in respect of access in respect of a restrictive covenant, apparatus, light, air and support on entry C1 on title HS151462 in respect of apparatus
5	5-32	New rights over 553.73 square metres of public highway (Stather Road)	BOC Limited The Priestley Centre 10 Priestley Road The Surrey Research Park	in respect of apparatus

Land Plans Sheet No.	Plot Number on Land Plans	Extent, description and situation of land	Part 3 contains the names of all those entitled to enjoy easements or other private rights over land (including private rights of navigation over water) which it is proposed shall be extinguished, suspended or interfered with. See regulation 7 (1)(c) of the Infrastructure Planning (Applications: Prescribed Forms and Procedure) Regulations 2009.	
			Persons enjoying easement or right over land	Description of interest
		and verge, Flixborough, Scunthorpe <i>(Unregistered)</i>	<p>Guildford GU2 7XY (Org No. - 00337663)</p> <p>Northern Powergrid (Yorkshire) Plc Lloyds Court 78 Grey Street Newcastle Upon Tyne NE1 6AF (Org No. - 04112320)</p>	in respect of apparatus
5	5-33	New rights over 764.82 square metres of public highway (Stather Road),verge and access track, Flixborough, Scunthorpe <i>(Unregistered)</i>	<p>Severn Trent Water Limited Severn Trent Centre 2 St John's Street Coventry CV1 2LZ (Org No. - 02366686)</p> <p>BOC Limited The Priestley Centre 10 Priestley Road The Surrey Research Park Guildford GU2 7XY (Org No. - 00337663)</p> <p>British Telecommunications Public Limited Company 1 Braham Street London E1 8EE (Org No. - 01800000)</p>	<p>in respect of apparatus</p> <p>in respect of apparatus</p> <p>in respect of apparatus</p>

Land Plans Sheet No.	Plot Number on Land Plans	Extent, description and situation of land	Part 3 contains the names of all those entitled to enjoy easements or other private rights over land (including private rights of navigation over water) which it is proposed shall be extinguished, suspended or interfered with. See regulation 7 (1)(c) of the Infrastructure Planning (Applications: Prescribed Forms and Procedure) Regulations 2009.	
			Persons enjoying easement or right over land	Description of interest
			<p>Cadent Gas Limited Cadent Pilot Way Ansty Coventry CV7 9JU (Org No. - 10080864)</p> <p>Anglian Water Services Limited Lancaster House Lancaster Way Ermine Business Park Huntingdon PE29 6XU (Org No. - 02366656)</p> <p>Northern Powergrid (Yorkshire) Plc Lloyds Court 78 Grey Street Newcastle Upon Tyne NE1 6AF (Org No. - 04112320)</p>	<p>in respect of apparatus</p> <p>in respect of apparatus</p> <p>in respect of apparatus</p>
5	5-34	<p>Permanent acquisition of 435.58 square metres of access splay, hardstanding, hedgerow and verge, Flixborough, Scunthrope <i>(Unregistered)</i></p>	<p>Grange Wind Farm Limited 6th Floor 33 Holborn London EC1N 2HT (Org No. - 06245934)</p> <p>British Telecommunications Public Limited Company 1 Braham Street</p>	<p>in respect of access</p> <p>in respect of apparatus</p>

Land Plans Sheet No.	Plot Number on Land Plans	Extent, description and situation of land	Part 3 contains the names of all those entitled to enjoy easements or other private rights over land (including private rights of navigation over water) which it is proposed shall be extinguished, suspended or interfered with. See regulation 7 (1)(c) of the Infrastructure Planning (Applications: Prescribed Forms and Procedure) Regulations 2009.	
			Persons enjoying easement or right over land	Description of interest
			<p>London E1 8EE (Org No. - 01800000)</p> <p>Anglian Water Services Limited Lancaster House Lancaster Way Ermine Business Park Huntingdon PE29 6XU (Org No. - 02366656)</p>	in respect of apparatus
5	5-35	<p>Permanent acquisition of 7928.36 square metres of handstanding, grassland and woodland north of Stather Road, Flixborough, Scunthrope</p> <p><i>(HS81500 - Absolute Freehold)</i></p>	<p>Unknown</p> <p>Cadent Gas Limited Cadent Pilot Way Ansty Coventry CV7 9JU (Org No. - 10080864)</p> <p>Cadent Gas Limited Cadent Pilot Way Ansty Coventry CV7 9JU (Org No. - 10080864)</p> <p>British Telecommunications Public Limited Company</p>	<p>in respect of access on entry A7 on title HS81500</p> <p>in respect of access</p> <p>in respect of apparatus and a restrictive covenant on entry C7 on title HS81500</p> <p>in respect of apparatus</p>

Land Plans Sheet No.	Plot Number on Land Plans	Extent, description and situation of land	Part 3 contains the names of all those entitled to enjoy easements or other private rights over land (including private rights of navigation over water) which it is proposed shall be extinguished, suspended or interfered with. See regulation 7 (1)(c) of the Infrastructure Planning (Applications: Prescribed Forms and Procedure) Regulations 2009.	
			Persons enjoying easement or right over land	Description of interest
			<p>1 Braham Street London E1 8EE (Org No. - 01800000)</p> <p>Anglian Water Services Limited Lancaster House Lancaster Way Ermine Business Park Huntingdon PE29 6XU (Org No. - 02366656)</p> <p>Northern Powergrid (Yorkshire) Plc Lloyds Court 78 Grey Street Newcastle Upon Tyne NE1 6AF (Org No. - 04112320)</p> <p>Unknown</p> <p>Unknown</p>	<p>in respect of apparatus</p> <p>in respect of apparatus</p> <p>in respect of drainage, support, light, apparatus and other easements on entry A7 on title HS81500</p> <p>in respect of drainage and apparatus on C11 on title HS81500</p>
5	5-36	New rights over 6907.15 square metres of public highway (Bellwin Drive),	Unknown	in respect of right of way on entry C9 on title HS81500

Land Plans Sheet No.	Plot Number on Land Plans	Extent, description and situation of land	Part 3 contains the names of all those entitled to enjoy easements or other private rights over land (including private rights of navigation over water) which it is proposed shall be extinguished, suspended or interfered with. See regulation 7 (1)(c) of the Infrastructure Planning (Applications: Prescribed Forms and Procedure) Regulations 2009.	
			Persons enjoying easement or right over land	Description of interest
		footways and verges, Flixborough, Scunthrope <i>(HS81500 - Absolute Freehold)</i>	Unknown Cadent Gas Limited Cadent Pilot Way Ansty Coventry CV7 9JU (Org No. - 10080864) Northern Powergrid (Yorkshire) Plc Lloyds Court 78 Grey Street Newcastle Upon Tyne NE1 6AF (Org No. - 04112320) British Telecommunications Public Limited Company 1 Braham Street London E1 8EE (Org No. - 01800000) Anglian Water Services Limited Lancaster House Lancaster Way Ermine Business Park Huntingdon PE29 6XU	in respect of access on entry A7 on title HS81500 in respect of access in respect of access in respect of apparatus in respect of apparatus

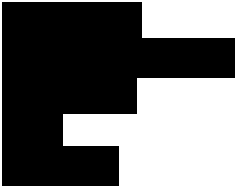


Land Plans Sheet No.	Plot Number on Land Plans	Extent, description and situation of land	Part 3 contains the names of all those entitled to enjoy easements or other private rights over land (including private rights of navigation over water) which it is proposed shall be extinguished, suspended or interfered with. See regulation 7 (1)(c) of the Infrastructure Planning (Applications: Prescribed Forms and Procedure) Regulations 2009.	
			Persons enjoying easement or right over land	Description of interest
			(Org No. - 02366656) Northern Powergrid (Yorkshire) Plc Lloyds Court 78 Grey Street Newcastle Upon Tyne NE1 6AF (Org No. - 04112320)	in respect of apparatus
			Severn Trent Water Limited Severn Trent Centre 2 St John's Street Coventry CV1 2LZ (Org No. - 02366686)	in respect of apparatus
			Unknown	in respect of drainage, support, light, apparatus and other easements on entry A7 on title HS81500
			Unknown	in respect of drainage and apparatus on C11 on title HS81500
			Cadent Gas Limited Cadent Pilot Way Ansty Coventry CV7 9JU (Org No. - 10080864)	in respect of apparatus and a restrictive covenant on entry C7 on title HS81500

Land Plans Sheet No.	Plot Number on Land Plans	Extent, description and situation of land	Part 3 contains the names of all those entitled to enjoy easements or other private rights over land (including private rights of navigation over water) which it is proposed shall be extinguished, suspended or interfered with. See regulation 7 (1)(c) of the Infrastructure Planning (Applications: Prescribed Forms and Procedure) Regulations 2009.	
			Persons enjoying easement or right over land	Description of interest
5	5-37	New rights over 45.67 square metres of public highway (Bellwin Drive), Flixborough, Scunthrope <i>(HS228664 - Absolute Freehold)</i>	Northern Powergrid (Yorkshire) Plc Lloyds Court 78 Grey Street Newcastle Upon Tyne NE1 6AF (Org No. - 04112320)	in respect of access
			Cadent Gas Limited Cadent Pilot Way Ansty Coventry CV7 9JU (Org No. - 10080864)	in respect of access
			Unknown	in respect of access on entry C2 on title HS228664
			Cadent Gas Limited Cadent Pilot Way Ansty Coventry CV7 9JU (Org No. - 10080864)	in respect of apparatus and a restrictive covenant on entry C3 on title HS228664
			Northern Powergrid (Yorkshire) Plc Lloyds Court 78 Grey Street Newcastle Upon Tyne NE1 6AF	in respect of apparatus and support

Land Plans Sheet No.	Plot Number on Land Plans	Extent, description and situation of land	Part 3 contains the names of all those entitled to enjoy easements or other private rights over land (including private rights of navigation over water) which it is proposed shall be extinguished, suspended or interfered with. See regulation 7 (1)(c) of the Infrastructure Planning (Applications: Prescribed Forms and Procedure) Regulations 2009.	
			Persons enjoying easement or right over land	Description of interest
			(Org No. - 04112320)	
5	5-38	<p>Permanent acquisition of 5581.84 square metres of handstanding, grassland and woodland west of Bellwin Drive, Flixborough, Scunthorpe</p> <p><i>(HS184645 - Absolute Freehold)</i></p>	<p>North Lincolnshire Borough Council Church Square House 30-40 High Street Scunthorpe DN15 6NL</p> <p>North Lincolnshire Borough Council Church Square House 30-40 High Street Scunthorpe DN15 6NL</p> <p>British Telecommunications Public Limited Company 1 Braham Street London E1 8EE (Org No. - 01800000)</p> <p>Northern Powergrid (Yorkshire) Plc Lloyds Court 78 Grey Street Newcastle Upon Tyne NE1 6AF (Org No. - 04112320)</p>	<p>in respect of access</p> <p>in respect of a restrictive covenant and apparatus on entry C2 on title HS184645</p> <p>in respect of apparatus</p> <p>in respect of apparatus</p>
5	5-39	Permanent acquisition of 8.94 square metres of land at electricity substation,	Unknown	in respect of mines and minerals

Land Plans Sheet No.	Plot Number on Land Plans	Extent, description and situation of land	Part 3 contains the names of all those entitled to enjoy easements or other private rights over land (including private rights of navigation over water) which it is proposed shall be extinguished, suspended or interfered with. See regulation 7 (1)(c) of the Infrastructure Planning (Applications: Prescribed Forms and Procedure) Regulations 2009.	
			Persons enjoying easement or right over land	Description of interest
		Bellwin Drive, Flixborough, Scunthrope (HS81500 - Absolute Freehold) (HS125251 - Absolute Leasehold)	Unknown	in respect of access on entry C1 on title HS125251
			Unknown	in respect of access on entry C2 on title HS125251
			Unknown	in respect of access on entry A7 on title HS81500
			British Telecommunications Public Limited Company 1 Braham Street London E1 8EE (Org No. - 01800000)	in respect of apparatus
			Unknown	in respect of drainage, support, light, apparatus and other easements on entry A7 on title HS81500
			Unknown	in respect of drainage and apparatus on C11 on title HS81500
			Unknown	in respect of drainage, support, light, apparatus and other easements on entry C1 on title HS125251
				in respect of drainage and apparatus on entry C2 on title HS125251


Land Plans Sheet No.	Plot Number on Land Plans	Extent, description and situation of land	Part 3 contains the names of all those entitled to enjoy easements or other private rights over land (including private rights of navigation over water) which it is proposed shall be extinguished, suspended or interfered with. See regulation 7 (1)(c) of the Infrastructure Planning (Applications: Prescribed Forms and Procedure) Regulations 2009.	
			Persons enjoying easement or right over land	Description of interest
			Unknown	
5	5-40	Permanent acquisition of 163.64 square metres of grassland and commercial premises known as Unit 16 Wharfside Court, Flixborough Industrial Estate, Scunthorpe DN15 8SE <i>(HS338767 - Absolute Freehold)</i>	Unknown Unknown British Telecommunications Public Limited Company 1 Braham Street London E1 8EE (Org No. - 01800000) Northern Powergrid (Yorkshire) Plc Lloyds Court 78 Grey Street Newcastle Upon Tyne NE1 6AF (Org No. - 04112320) Unknown Unknown	in respect of access on entry A2 on title HS338767 in respect of access on entry C1 on title HS338767 in respect of apparatus in respect of apparatus in respect of apparatus and support on entry A2 on title HS338767 in respect of apparatus on entry C1 on title HS338767

Land Plans Sheet No.	Plot Number on Land Plans	Extent, description and situation of land	Part 3 contains the names of all those entitled to enjoy easements or other private rights over land (including private rights of navigation over water) which it is proposed shall be extinguished, suspended or interfered with. See regulation 7 (1)(c) of the Infrastructure Planning (Applications: Prescribed Forms and Procedure) Regulations 2009.	
			Persons enjoying easement or right over land	Description of interest
5	5-42	Permanent acquisition of 387.16 square metres of hardstanding west of Bellwin Drive, Flixborough, Scunthorpe <i>(HS146333 - Absolute Freehold)</i>	Unknown Unknown Steve Ball Joinery Limited 154 Scawby Road Scawby Brook Brigg DN20 9LE (Org No. - 03682402) Elizabeth Ann Norris  Lee Garry Norris  Andrew David Gravel 	in respect of access on entry A2 on title HS146333 in respect of access on entry C1 on title HS146333 in respect of access in respect of access in respect of access in respect of access

Land Plans Sheet No.	Plot Number on Land Plans	Extent, description and situation of land	Part 3 contains the names of all those entitled to enjoy easements or other private rights over land (including private rights of navigation over water) which it is proposed shall be extinguished, suspended or interfered with. See regulation 7 (1)(c) of the Infrastructure Planning (Applications: Prescribed Forms and Procedure) Regulations 2009.	
			Persons enjoying easement or right over land	Description of interest
			Unknown	in respect of apparatus and support on entry A2 on title HS146333
			Unknown	in respect of apparatus on entry C1 on title HS146333
5	5-43	Permanent acquisition of 162.40 square metres of grassland and commercial premises known as Unit 14 Wharfside Court, Flixborough Industrial Estate, Scunthorpe DN15 8SE <i>(HS329062 - Absolute Freehold)</i>	Unknown	in respect of access on entry A2 on title HS329062
			Unknown	in respect of access on entry C1 on title HS329062
			British Telecommunications Public Limited Company 1 Braham Street London E1 8EE (Org No. - 01800000)	in respect of apparatus
			Northern Powergrid (Yorkshire) Plc Lloyds Court 78 Grey Street Newcastle Upon Tyne NE1 6AF (Org No. - 04112320)	in respect of apparatus
			Unknown	in respect of apparatus and support on entry A2 on title HS329062




Land Plans Sheet No.	Plot Number on Land Plans	Extent, description and situation of land	Part 3 contains the names of all those entitled to enjoy easements or other private rights over land (including private rights of navigation over water) which it is proposed shall be extinguished, suspended or interfered with. See regulation 7 (1)(c) of the Infrastructure Planning (Applications: Prescribed Forms and Procedure) Regulations 2009.	
			Persons enjoying easement or right over land	Description of interest
			Unknown	in respect of apparatus on entry C1 on title HS329062
5	5-44	Permanent acquisition of 130.96 square metres of grassland and commercial premises known as Unit 18 Wharfside Court, Flixborough Industrial Estate, Scunthorpe DN15 8SE <i>(HS315103 - Absolute Freehold)</i>	Unknown British Telecommunications Public Limited Company 1 Braham Street London E1 8EE (Org No. - 01800000) Unknown Unknown	in respect of access on entry A2 on title HS315103 in respect of access on entry C1 on title HS315103 in respect of apparatus in respect of apparatus and support on entry A2 on title HS315103 in respect of apparatus on entry C1 on title HS315103
5	5-45	Permanent acquisition of 124.89 square metres of grassland and commercial premises known as Unit 20 Wharfside Court, Flixborough Industrial	Unknown Unknown	in respect of access on entry A2 on title HS338767 in respect of access on entry C1 on title HS338767


Land Plans Sheet No.	Plot Number on Land Plans	Extent, description and situation of land	Part 3 contains the names of all those entitled to enjoy easements or other private rights over land (including private rights of navigation over water) which it is proposed shall be extinguished, suspended or interfered with. See regulation 7 (1)(c) of the Infrastructure Planning (Applications: Prescribed Forms and Procedure) Regulations 2009.	
			Persons enjoying easement or right over land	Description of interest
		Estate, Scunthorpe DN15 8SE <i>(HS338767 - Absolute Freehold)</i>	British Telecommunications Public Limited Company 1 Braham Street London E1 8EE (Org No. - 01800000) Unknown Unknown	in respect of apparatus in respect of apparatus and support on entry A2 on title HS338767 in respect of apparatus on entry C1 on title HS338767
5	5-46	Permanent acquisition of 150.50 square metres of grassland and commercial premises known as Unit 12 Wharfside Court, Flixborough Industrial Estate, Scunthorpe DN15 8SE <i>(HS334373 - Absolute Freehold)</i>	Unknown Unknown British Telecommunications Public Limited Company 1 Braham Street London E1 8EE (Org No. - 01800000) Northern Powergrid (Yorkshire) Plc Lloyds Court	in respect of access on entry A2 on title HS334373 in respect of access on entry C1 on title HS334373 in respect of apparatus in respect of apparatus



Land Plans Sheet No.	Plot Number on Land Plans	Extent, description and situation of land	Part 3 contains the names of all those entitled to enjoy easements or other private rights over land (including private rights of navigation over water) which it is proposed shall be extinguished, suspended or interfered with. See regulation 7 (1)(c) of the Infrastructure Planning (Applications: Prescribed Forms and Procedure) Regulations 2009.	
			Persons enjoying easement or right over land	Description of interest
			<p>78 Grey Street Newcastle Upon Tyne NE1 6AF (Org No. - 04112320)</p> <p>Unknown</p> <p>Unknown</p>	<p>in respect of apparatus and support on entry A2 on title HS334373</p> <p>in respect of apparatus on entry C1 on title HS334373</p>
5	5-47	<p>Permanent acquisition of 219.24 square metres of grassland, hardstanding and commercial premises known as Unit 10 Wharfside Court, Flixborough Industrial Estate, Scunthorpe DN15 8SE</p> <p><i>(HS387803 - Absolute Freehold)</i> <i>(HS396945 - Absolute Leasehold)</i></p>	<p>Unknown</p> <p>Unknown</p> <p>Steve Ball Joinery Limited 154 Scawby Road Scawby Brook Brigg DN20 9LE (Org No. - 03682402)</p> <p>Lee Garry Norris </p>	<p>in respect of access on entry A2 on title HS387803</p> <p>in respect of access on entry C1 on title HS387803</p> <p>in respect of access</p> <p>in respect of access</p>


Land Plans Sheet No.	Plot Number on Land Plans	Extent, description and situation of land	Part 3 contains the names of all those entitled to enjoy easements or other private rights over land (including private rights of navigation over water) which it is proposed shall be extinguished, suspended or interfered with. See regulation 7 (1)(c) of the Infrastructure Planning (Applications: Prescribed Forms and Procedure) Regulations 2009.	
			Persons enjoying easement or right over land	Description of interest
			Elizabeth Ann Norris [REDACTED]	in respect of access
			Andrew David Gravel [REDACTED]	in respect of access
			British Telecommunications Public Limited Company 1 Braham Street London E1 8EE (Org No. - 01800000)	in respect of apparatus
			Unknown	in respect of apparatus and support on entry A2 on title HS387803
			Unknown	in respect of apparatus on entry C1 on title HS387803
5	5-48	Permanent acquisition of 1280.45 square metres of grassland, hardstanding and commercial premises known as Units 22-28 Wharfside Court,	Unknown	in respect of access on entry A2 on title HS146336
			Unknown	in respect of access on entry C1 on title HS146336


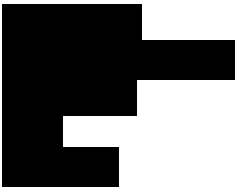
Land Plans Sheet No.	Plot Number on Land Plans	Extent, description and situation of land	Part 3 contains the names of all those entitled to enjoy easements or other private rights over land (including private rights of navigation over water) which it is proposed shall be extinguished, suspended or interfered with. See regulation 7 (1)(c) of the Infrastructure Planning (Applications: Prescribed Forms and Procedure) Regulations 2009.	
			Persons enjoying easement or right over land	Description of interest
		<p>Flixborough Industrial Estate, Scunthorpe DN15 8SE</p> <p><i>(HS146336 - Absolute Freehold)</i></p> <p><i>(HS197370 - Absolute Leasehold)</i></p> <p><i>(HS373476 - Absolute Leasehold)</i></p>	<p>Steve Ball Joinery Limited 154 Scawby Road Scawby Brook Brigg DN20 9LE (Org No. - 03682402)</p> <p>Peter Thomas Dutnall Brabners Chaffe St Solicitors Horton House Exchange Flags Liverpool L2 3YL</p> <p>Anne Elizabeth Dutnall c/o Brabners Chaffe St Solicitors Horton House Exchange Flags Liverpool L2 3YL</p> <p>Andrew David Gravel [REDACTED]</p> <p>Lindrick Business Services Limited 14 London Road Newark NG24 1TW</p>	<p>in respect of access</p> <p>in respect of access</p> <p>in respect of access</p> <p>in respect of access</p> <p>in respect of access</p>

Land Plans Sheet No.	Plot Number on Land Plans	Extent, description and situation of land	Part 3 contains the names of all those entitled to enjoy easements or other private rights over land (including private rights of navigation over water) which it is proposed shall be extinguished, suspended or interfered with. See regulation 7 (1)(c) of the Infrastructure Planning (Applications: Prescribed Forms and Procedure) Regulations 2009.	
			Persons enjoying easement or right over land	Description of interest
			(Org No. - 02046913) Goodyear Tyres UK Limited 2920 Trident Court Solihull Parkway Birmingham Business Park Birmingham B37 7YN (Org No. - 00223064)	in respect of access
			Trentside Engineering Limited Suite 9 Normanby Gateway Lysaghts Way Scunthorpe DN15 9YG (Org No. - 08636310)	in respect of access
			Dennis Ainscough 	in respect of access
			Mark Patrick Lewis 	in respect of access
			Derek William Burnett 	in respect of access

Land Plans Sheet No.	Plot Number on Land Plans	Extent, description and situation of land	Part 3 contains the names of all those entitled to enjoy easements or other private rights over land (including private rights of navigation over water) which it is proposed shall be extinguished, suspended or interfered with. See regulation 7 (1)(c) of the Infrastructure Planning (Applications: Prescribed Forms and Procedure) Regulations 2009.	
			Persons enjoying easement or right over land	Description of interest
			LN8 2EU	
			Linda Louise Burnett 	in respect of access
			British Telecommunications Public Limited Company 1 Braham Street London E1 8EE (Org No. - 01800000)	in respect of apparatus
			Anglian Water Services Limited Lancaster House Lancaster Way Ermine Business Park Huntingdon PE29 6XU (Org No. - 02366656)	in respect of apparatus
			Unknown	in respect of apparatus and support on entry A2 on title HS146336
			Unknown	
			PDR Group Limited C/O Pdr Electrical Engineering Limited Unit 4 Central Business Park	

Land Plans Sheet No.	Plot Number on Land Plans	Extent, description and situation of land	Part 3 contains the names of all those entitled to enjoy easements or other private rights over land (including private rights of navigation over water) which it is proposed shall be extinguished, suspended or interfered with. See regulation 7 (1)(c) of the Infrastructure Planning (Applications: Prescribed Forms and Procedure) Regulations 2009.	
			Persons enjoying easement or right over land	Description of interest
			<p><u>Masbrough Street</u> <u>Rotherham</u> <u>S60 1EW</u> PDR Investments Limited Unit 4 Central Business Park Masbrough Stret Rotherham S60 1EW</p>	<p>in respect of apparatus on entry C1 on title HS146336</p> <p>in respect of beneficial access interest</p>
5	5-49	<p>Permanent acquisition of 210.71 square metres of grassland, hardstanding and commercial premises known as Unit 8 Wharfside Court, Flixborough Industrial Estate, Scunthorpe DN15 8SE <i>(HS387803 - Absolute Freehold)</i></p>	<p>Unknown</p> <p>Unknown</p> <p>Steve Ball Joinery Limited 154 Scawby Road Scawby Brook Brigg DN20 9LE (Org No. - 03682402)</p> <p>Lee Garry Norris </p> <p>Elizabeth Ann Norris </p>	<p>in respect of access on entry A2 on title HS387803</p> <p>in respect of access on entry C1 on title HS387803</p> <p>in respect of access</p> <p>in respect of access</p> <p>in respect of access</p>



Land Plans Sheet No.	Plot Number on Land Plans	Extent, description and situation of land	Part 3 contains the names of all those entitled to enjoy easements or other private rights over land (including private rights of navigation over water) which it is proposed shall be extinguished, suspended or interfered with. See regulation 7 (1)(c) of the Infrastructure Planning (Applications: Prescribed Forms and Procedure) Regulations 2009.	
			Persons enjoying easement or right over land	Description of interest
			Hibaldstow Brigg DN20 9ES Andrew David Gravel 	in respect of access
			Goodyear Tyres UK Limited 2920 Trident Court Solihull Parkway Birmingham Business Park Birmingham B37 7YN (Org No. - 00223064)	in respect of access
			British Telecommunications Public Limited Company 1 Braham Street London E1 8EE (Org No. - 01800000)	in respect of apparatus
			Cadent Gas Limited Cadent Pilot Way Ansty Coventry CV7 9JU (Org No. - 10080864)	in respect of apparatus
			Unknown	in respect of apparatus and support on entry A2 on title HS387803

Land Plans Sheet No.	Plot Number on Land Plans	Extent, description and situation of land	Part 3 contains the names of all those entitled to enjoy easements or other private rights over land (including private rights of navigation over water) which it is proposed shall be extinguished, suspended or interfered with. See regulation 7 (1)(c) of the Infrastructure Planning (Applications: Prescribed Forms and Procedure) Regulations 2009.	
			Persons enjoying easement or right over land	Description of interest
			Unknown	in respect of apparatus on entry C1 on title HS387803
5	5-50	Permanent acquisition of 219.69 square metres of grassland, hardstanding and commercial premises known as Unit 6 Wharfside Court, Flixborough Industrial Estate, Scunthorpe DN15 8SE <i>(HS146332 - Absolute Freehold)</i> <i>(HS357380 - Absolute Leasehold)</i>	Unknown Unknown Steve Ball Joinery Limited 154 Scawby Road Scawby Brook Brigg DN20 9LE (Org No. - 03682402) Lee Garry Norris  Elizabeth Ann Norris 	in respect of access on entry A2 on title HS146332 in respect of access on entry C1 on title HS146332 in respect of access in respect of access in respect of access

Land Plans Sheet No.	Plot Number on Land Plans	Extent, description and situation of land	Part 3 contains the names of all those entitled to enjoy easements or other private rights over land (including private rights of navigation over water) which it is proposed shall be extinguished, suspended or interfered with. See regulation 7 (1)(c) of the Infrastructure Planning (Applications: Prescribed Forms and Procedure) Regulations 2009.	
			Persons enjoying easement or right over land	Description of interest
			Andrew David Gravel [REDACTED]	in respect of access
			Goodyear Tyres UK Limited 2920 Trident Court Solihull Parkway Birmingham Business Park Birmingham B37 7YN (Org No. - 00223064)	in respect of access
			Lindrick Business Services Limited 14 London Road Newark NG24 1TW (Org No. - 02046913)	in respect of access
			British Telecommunications Public Limited Company 1 Braham Street London E1 8EE (Org No. - 01800000)	in respect of apparatus
			Cadent Gas Limited Cadent Pilot Way Ansty Coventry CV7 9JU	in respect of apparatus

Land Plans Sheet No.	Plot Number on Land Plans	Extent, description and situation of land	Part 3 contains the names of all those entitled to enjoy easements or other private rights over land (including private rights of navigation over water) which it is proposed shall be extinguished, suspended or interfered with. See regulation 7 (1)(c) of the Infrastructure Planning (Applications: Prescribed Forms and Procedure) Regulations 2009.	
			Persons enjoying easement or right over land	Description of interest
			(Org No. - 10080864) Unknown Unknown <u>PDR Group Limited</u> <u>C/O Pdr Electrical Engineering Limited</u> <u>Unit 4 Central Business Park</u> <u>Masbrough Street</u> <u>Rotherham</u> <u>S60 1EW</u> <u>PDR Investments Limited</u> <u>Unit 4 Central Business Park</u> <u>Masbrough Street</u> <u>Rotherham</u> <u>S60 1EW</u>	 in respect of apparatus and support on entry A2 on title HS146332 in respect of apparatus on entry C1 on title HS146332 in respect of beneficial access interest
5	5-51	Permanent acquisition of 211.32 square metres of grassland, hardstanding and commercial premises known as Unit 4 Wharfside Court, Flixborough Industrial Estate, Scunthorpe DN15 8SE (HS146332 - Absolute Freehold) (HS307463 - Absolute Leasehold)	Unknown Unknown Steve Ball Joinery Limited 154 Scawby Road Scawby Brook Brigg DN20 9LE	in respect of access on entry A2 on title HS146332 in respect of access on entry C1 on title HS146332 in respect of access

Land Plans Sheet No.	Plot Number on Land Plans	Extent, description and situation of land	Part 3 contains the names of all those entitled to enjoy easements or other private rights over land (including private rights of navigation over water) which it is proposed shall be extinguished, suspended or interfered with. See regulation 7 (1)(c) of the Infrastructure Planning (Applications: Prescribed Forms and Procedure) Regulations 2009.	
			Persons enjoying easement or right over land	Description of interest
			(Org No. - 03682402) Lee Garry Norris Holly Lodge [REDACTED]	in respect of access
			Elizabeth Ann Norris [REDACTED]	in respect of access
			Andrew David Gravel [REDACTED]	in respect of access
			Goodyear Tyres UK Limited 2920 Trident Court Solihull Parkway Birmingham Business Park Birmingham B37 7YN (Org No. - 00223064)	in respect of access
			Lindrick Business Services Limited 14 London Road Newark NG24 1TW	in respect of access

Land Plans Sheet No.	Plot Number on Land Plans	Extent, description and situation of land	Part 3 contains the names of all those entitled to enjoy easements or other private rights over land (including private rights of navigation over water) which it is proposed shall be extinguished, suspended or interfered with. See regulation 7 (1)(c) of the Infrastructure Planning (Applications: Prescribed Forms and Procedure) Regulations 2009.	
			Persons enjoying easement or right over land	Description of interest
			(Org No. - 02046913) Trentside Engineering Limited Suite 9 Normanby Gateway Lysaghts Way Scunthorpe DN15 9YG (Org No. - 08636310)	in respect of access
			Derek William Burnett 	in respect of access
			Linda Louise Burnett 	in respect of access
			British Telecommunications Public Limited Company 1 Braham Street London E1 8EE (Org No. - 01800000)	in respect of apparatus
			Cadent Gas Limited Cadent Pilot Way Ansty	

Land Plans Sheet No.	Plot Number on Land Plans	Extent, description and situation of land	Part 3 contains the names of all those entitled to enjoy easements or other private rights over land (including private rights of navigation over water) which it is proposed shall be extinguished, suspended or interfered with. See regulation 7 (1)(c) of the Infrastructure Planning (Applications: Prescribed Forms and Procedure) Regulations 2009.	
			Persons enjoying easement or right over land	Description of interest
			<p>Coventry CV7 9JU (Org No. - 10080864)</p> <p>Northern Powergrid (Yorkshire) Plc Lloyds Court 78 Grey Street Newcastle Upon Tyne NE1 6AF (Org No. - 04112320)</p> <p>Unknown</p> <p>Unknown</p> <p><u>PDR Group Limited</u> <u>C/O Pdr Electrical Engineering Limited</u> <u>Unit 4 Central Business Park</u> <u>Masbrough Street</u> <u>Rotherham</u> <u>S60 1EW</u> PDR Investments Limited Unit 4 Central Business Park Masbrough Street Rotherham S60 1EW</p>	<p>in respect of apparatus</p> <p>in respect of apparatus</p> <p>in respect of apparatus and support on entry A2 on title HS146332</p> <p>in respect of apparatus on entry C1 on title HS146332</p> <p>in respect of beneficial access interest</p>
5	5-52	Permanent acquisition of 419.69 square metres of grassland, hardstanding	Unknown	in respect of access on entry A2 on title HS146332

Land Plans Sheet No.	Plot Number on Land Plans	Extent, description and situation of land	Part 3 contains the names of all those entitled to enjoy easements or other private rights over land (including private rights of navigation over water) which it is proposed shall be extinguished, suspended or interfered with. See regulation 7 (1)(c) of the Infrastructure Planning (Applications: Prescribed Forms and Procedure) Regulations 2009.	
			Persons enjoying easement or right over land	Description of interest
		and commercial premises known as Unit 2 Wharfside Court, Flixborough Industrial Estate, Scunthorpe DN15 8SE <i>(HS146332 - Absolute Freehold)</i> <i>(HS307464 - Absolute Leasehold)</i>	Unknown	in respect of access on entry C1 on title HS146332
			Steve Ball Joinery Limited 154 Scawby Road Scawby Brook Brigg DN20 9LE (Org No. - 03682402)	in respect of access
			Lee Garry Norris [REDACTED]	in respect of access
			Elizabeth Ann Norris [REDACTED]	in respect of access
			Andrew David Gravel [REDACTED]	in respect of access
			Goodyear Tyres UK Limited 2920 Trident Court Solihull Parkway Birmingham Business Park	

Land Plans Sheet No.	Plot Number on Land Plans	Extent, description and situation of land	Part 3 contains the names of all those entitled to enjoy easements or other private rights over land (including private rights of navigation over water) which it is proposed shall be extinguished, suspended or interfered with. See regulation 7 (1)(c) of the Infrastructure Planning (Applications: Prescribed Forms and Procedure) Regulations 2009.	
			Persons enjoying easement or right over land	Description of interest
			<p>Birmingham B37 7YN (Org No. - 00223064)</p> <p>Lindrick Business Services Limited 14 London Road Newark NG24 1TW (Org No. - 02046913)</p> <p>Trentside Engineering Limited Suite 9 Normanby Gateway Lysaghts Way Scunthorpe DN15 9YG (Org No. - 08636310)</p> <p>Derek William Burnett [REDACTED]</p> <p>Linda Louise Burnett [REDACTED]</p> <p>British Telecommunications Public Limited Company</p>	<p>in respect of access</p> <p>in respect of access</p> <p>in respect of access</p> <p>in respect of access</p> <p>in respect of access</p> <p>in respect of access</p>

Land Plans Sheet No.	Plot Number on Land Plans	Extent, description and situation of land	Part 3 contains the names of all those entitled to enjoy easements or other private rights over land (including private rights of navigation over water) which it is proposed shall be extinguished, suspended or interfered with. See regulation 7 (1)(c) of the Infrastructure Planning (Applications: Prescribed Forms and Procedure) Regulations 2009.	
			Persons enjoying easement or right over land	Description of interest
			<p>1 Braham Street London E1 8EE (Org No. - 01800000)</p> <p>Cadent Gas Limited Cadent Pilot Way Ansty Coventry CV7 9JU (Org No. - 10080864)</p> <p>Anglian Water Services Limited Lancaster House Lancaster Way Ermine Business Park Huntingdon PE29 6XU (Org No. - 02366656)</p> <p>Northern Powergrid (Yorkshire) Plc Lloyds Court 78 Grey Street Newcastle Upon Tyne NE1 6AF (Org No. - 04112320)</p> <p>Unknown</p>	<p>in respect of apparatus</p> <p>in respect of apparatus</p> <p>in respect of apparatus</p> <p>in respect of apparatus</p>

Land Plans Sheet No.	Plot Number on Land Plans	Extent, description and situation of land	Part 3 contains the names of all those entitled to enjoy easements or other private rights over land (including private rights of navigation over water) which it is proposed shall be extinguished, suspended or interfered with. See regulation 7 (1)(c) of the Infrastructure Planning (Applications: Prescribed Forms and Procedure) Regulations 2009.	
			Persons enjoying easement or right over land	Description of interest
			<p>Unknown</p> <p><u>PDR Group Limited</u> <u>C/O Pdr Electrical Engineering Limited</u> <u>Unit 4 Central Business Park</u> <u>Masbrough Street</u> <u>Rotherham</u> <u>S60 1EW</u></p> <p>PDR Investments Limited Unit 4 Central Business Park Masbrough Street Rotherham S60 1EW</p>	<p>in respect of apparatus and support on entry A2 on title HS146332</p> <p>in respect of apparatus on entry C1 on title HS146332</p> <p>in respect of beneficial access interest</p>
5	5-54	<p>Temporary use of 948.19 square metres of grassland north of First Avenue, Flixborough, Scunthorpe</p> <p><i>(HS187611 - Absolute Freehold)</i></p>	<p>Unknown</p> <p>North Lincolnshire Borough Council Church Square House 30-40 High Street Scunthorpe DN15 6NL</p> <p>British Telecommunications Public Limited Company 1 Braham Street London E1 8EE (Org No. - 01800000)</p> <p>Unknown</p>	<p>in respect of mines and minerals</p> <p>in respect of access</p> <p>in respect of apparatus</p> <p>in respect of apparatus on entry A3 on title HS187611</p>

Land Plans Sheet No.	Plot Number on Land Plans	Extent, description and situation of land	Part 3 contains the names of all those entitled to enjoy easements or other private rights over land (including private rights of navigation over water) which it is proposed shall be extinguished, suspended or interfered with. See regulation 7 (1)(c) of the Infrastructure Planning (Applications: Prescribed Forms and Procedure) Regulations 2009.	
			Persons enjoying easement or right over land	Description of interest
5	5-55	New rights over 7122.75 square metres of public highways (First Avenue, Second Avenue, Third Avenue, Fourth Avenue and Sixth Avenue), footways and verges, Flixborough, Scunthorpe <i>(HS81500 - Absolute Freehold)</i>	Unknown Unknown Cadent Gas Limited Cadent Pilot Way Ansty Coventry CV7 9JU (Org No. - 10080864) Moulded Fibre Products Limited Second Avenue Flixborough Industrial Estate Flixborough Scunthorpe DN15 8SD (Org No. - 07990183) Cadent Gas Limited Cadent Pilot Way Ansty Coventry CV7 9JU (Org No. - 10080864)	in respect of right of way on entry C9 on title HS81500 in respect of access on entry A7 on title HS81500 in respect of access in respect of access in respect of apparatus and a restrictive covenant on entry C7 on title HS81500

Land Plans Sheet No.	Plot Number on Land Plans	Extent, description and situation of land	Part 3 contains the names of all those entitled to enjoy easements or other private rights over land (including private rights of navigation over water) which it is proposed shall be extinguished, suspended or interfered with. See regulation 7 (1)(c) of the Infrastructure Planning (Applications: Prescribed Forms and Procedure) Regulations 2009.	
			Persons enjoying easement or right over land	Description of interest
			British Telecommunications Public Limited Company 1 Braham Street London E1 8EE (Org No. - 01800000)	in respect of apparatus
			Anglian Water Services Limited Lancaster House Lancaster Way Ermine Business Park Huntingdon PE29 6XU (Org No. - 02366656)	in respect of apparatus
			Northern Powergrid (Yorkshire) Plc Lloyds Court 78 Grey Street Newcastle Upon Tyne NE1 6AF (Org No. - 04112320)	in respect of apparatus
			Severn Trent Water Limited Severn Trent Centre 2 St John's Street Coventry CV1 2LZ (Org No. - 02366686)	in respect of apparatus
			Unknown	in respect of drainage, support, light, apparatus and other easements on entry A7 on title HS81500

Land Plans Sheet No.	Plot Number on Land Plans	Extent, description and situation of land	Part 3 contains the names of all those entitled to enjoy easements or other private rights over land (including private rights of navigation over water) which it is proposed shall be extinguished, suspended or interfered with. See regulation 7 (1)(c) of the Infrastructure Planning (Applications: Prescribed Forms and Procedure) Regulations 2009.	
			Persons enjoying easement or right over land	Description of interest
			Unknown Moulded Fibre Products Limited Second Avenue Flixborough Industrial Estate Flixborough Scunthorpe DN15 8SD (Org No. - 07990183)	in respect of drainage and apparatus on C11 on title HS81500 in respect of apparatus
5	5-56	New rights over 189.02 square metres of public highway (Sixth Avenue) and verge, Flixborough, Scunthorpe <i>(HS81500 - Absolute Freehold)</i>	Unknown Unknown Cadent Gas Limited Cadent Pilot Way Ansty Coventry CV7 9JU (Org No. - 10080864) Cadent Gas Limited Cadent Pilot Way Ansty Coventry	in respect of right of way on entry C9 on title HS81500 in respect of access on entry A7 on title HS81500 in respect of access in respect of apparatus and a restrictive covenant on entry C7 on title HS81500

Land Plans Sheet No.	Plot Number on Land Plans	Extent, description and situation of land	Part 3 contains the names of all those entitled to enjoy easements or other private rights over land (including private rights of navigation over water) which it is proposed shall be extinguished, suspended or interfered with. See regulation 7 (1)(c) of the Infrastructure Planning (Applications: Prescribed Forms and Procedure) Regulations 2009.	
			Persons enjoying easement or right over land	Description of interest
			<p>CV7 9JU (Org No. - 10080864)</p> <p>British Telecommunications Public Limited Company 1 Braham Street London E1 8EE (Org No. - 01800000)</p> <p>Severn Trent Water Limited Severn Trent Centre 2 St John's Street Coventry CV1 2LZ (Org No. - 02366686)</p> <p>Anglian Water Services Limited Lancaster House Lancaster Way Ermine Business Park Huntingdon PE29 6XU (Org No. - 02366656)</p> <p>Northern Powergrid (Yorkshire) Plc Lloyds Court 78 Grey Street Newcastle Upon Tyne NE1 6AF (Org No. - 04112320)</p>	<p>in respect of apparatus</p> <p>in respect of apparatus</p> <p>in respect of apparatus</p> <p>in respect of apparatus</p>

Land Plans Sheet No.	Plot Number on Land Plans	Extent, description and situation of land	Part 3 contains the names of all those entitled to enjoy easements or other private rights over land (including private rights of navigation over water) which it is proposed shall be extinguished, suspended or interfered with. See regulation 7 (1)(c) of the Infrastructure Planning (Applications: Prescribed Forms and Procedure) Regulations 2009.	
			Persons enjoying easement or right over land	Description of interest
			Unknown	in respect of drainage, support, light, apparatus and other easements on entry A7 on title HS81500
			Unknown	in respect of drainage and apparatus on C11 on title HS81500
5	5-57	New rights over 66.57 square metres of shrubbery north of First Avenue, Flixborough, Scunthorpe <i>(HS81500 - Absolute Freehold)</i>	Unknown	in respect of access on entry A7 on title HS81500
			British Telecommunications Public Limited Company 1 Braham Street London E1 8EE (Org No. - 01800000)	in respect of apparatus
			Cadent Gas Limited Cadent Pilot Way Ansty Coventry CV7 9JU (Org No. - 10080864)	in respect of apparatus
			Unknown	in respect of drainage and apparatus on C11 on title HS81500
			Unknown	in respect of drainage, support, light, apparatus and other easements on entry A7 on title HS81500

Land Plans Sheet No.	Plot Number on Land Plans	Extent, description and situation of land	Part 3 contains the names of all those entitled to enjoy easements or other private rights over land (including private rights of navigation over water) which it is proposed shall be extinguished, suspended or interfered with. See regulation 7 (1)(c) of the Infrastructure Planning (Applications: Prescribed Forms and Procedure) Regulations 2009.	
			Persons enjoying easement or right over land	Description of interest
5	5-58	New rights over 2605.27 square metres of unnamed road, verges and access splay north of Stather Road, Flixborough, Scunthorpe <i>(LL4943 - Absolute Freehold)</i>	<p>Cadent Gas Limited Cadent Pilot Way Ansty Coventry CV7 9JU (Org No. - 10080864)</p> <p>Unknown</p> <p>Cadent Gas Limited Cadent Pilot Way Ansty Coventry CV7 9JU (Org No. - 10080864)</p> <p>Severn Trent Water Limited Severn Trent Centre 2 St John's Street Coventry CV1 2LZ (Org No. - 02366686)</p> <p>Anglian Water Services Limited Lancaster House Lancaster Way Ermine Business Park Huntingdon</p>	<p>in respect of access</p> <p>in respect of access on entry A2 on title LL4943</p> <p>in respect of apparatus and a restrictive covenant on entry C2 on title LL4943</p> <p>in respect of apparatus</p> <p>in respect of apparatus</p>

Land Plans Sheet No.	Plot Number on Land Plans	Extent, description and situation of land	Part 3 contains the names of all those entitled to enjoy easements or other private rights over land (including private rights of navigation over water) which it is proposed shall be extinguished, suspended or interfered with. See regulation 7 (1)(c) of the Infrastructure Planning (Applications: Prescribed Forms and Procedure) Regulations 2009.	
			Persons enjoying easement or right over land	Description of interest
			PE29 6XU (Org No. - 02366656) Northern Powergrid (Yorkshire) Plc Lloyds Court 78 Grey Street Newcastle Upon Tyne NE1 6AF (Org No. - 04112320) Unknown	in respect of apparatus in respect of drainage, light, support, apparatus and other easements on entry A2 on title LL4943
5	5-59	New rights over 266.68 square metres of public highway (Stather Road), Flixborough, Scunthorpe <i>(Unregistered)</i>	Severn Trent Water Limited Severn Trent Centre 2 St John's Street Coventry CV1 2LZ (Org No. - 02366686) BOC Limited The Priestley Centre 10 Priestley Road The Surrey Research Park Guildford GU2 7XY (Org No. - 00337663) Cadent Gas Limited Cadent	in respect of apparatus in respect of apparatus in respect of apparatus

Land Plans Sheet No.	Plot Number on Land Plans	Extent, description and situation of land	Part 3 contains the names of all those entitled to enjoy easements or other private rights over land (including private rights of navigation over water) which it is proposed shall be extinguished, suspended or interfered with. See regulation 7 (1)(c) of the Infrastructure Planning (Applications: Prescribed Forms and Procedure) Regulations 2009.	
			Persons enjoying easement or right over land	Description of interest
			<p>Pilot Way Ansty Coventry CV7 9JU (Org No. - 10080864)</p> <p>Northern Powergrid (Yorkshire) Plc Lloyds Court 78 Grey Street Newcastle Upon Tyne NE1 6AF (Org No. - 04112320)</p>	in respect of apparatus
5	5-60	<p>New rights over 983.92 square metres of unnamed road north of Stather Road, Flixborough, Scunthorpe <i>(Unregistered)</i></p>	<p>Cadent Gas Limited Cadent Pilot Way Ansty Coventry CV7 9JU (Org No. - 10080864)</p> <p>Cadent Gas Limited Cadent Pilot Way Ansty Coventry CV7 9JU (Org No. - 10080864)</p> <p>Anglian Water Services Limited Lancaster House Lancaster Way Ermine Business Park</p>	<p>in respect of access on entry C21 on title HS81500</p> <p>in respect of apparatus and a restrictive covenant on entry C21 on title HS81500</p> <p>in respect of apparatus</p>

Land Plans Sheet No.	Plot Number on Land Plans	Extent, description and situation of land	Part 3 contains the names of all those entitled to enjoy easements or other private rights over land (including private rights of navigation over water) which it is proposed shall be extinguished, suspended or interfered with. See regulation 7 (1)(c) of the Infrastructure Planning (Applications: Prescribed Forms and Procedure) Regulations 2009.	
			Persons enjoying easement or right over land	Description of interest
			Huntingdon PE29 6XU (Org No. - 02366656) Northern Powergrid (Yorkshire) Plc Lloyds Court 78 Grey Street Newcastle Upon Tyne NE1 6AF (Org No. - 04112320)	in respect of apparatus
5	5-61	New rights over 113.99 square metres of public highway (Stather Road), Flixborough, Scunthorpe <i>(Unregistered)</i>	Anglian Water Services Limited Lancaster House Lancaster Way Ermine Business Park Huntingdon PE29 6XU (Org No. - 02366656)	in respect of apparatus
5	5-62	New rights over 999.88 square metres of unnamed road north of Stather Road, Flixborough, Scunthorpe <i>(Unregistered)</i>	Cadent Gas Limited Cadent Pilot Way Ansty Coventry CV7 9JU (Org No. - 10080864) Anglian Water Services Limited Lancaster House Lancaster Way Ermine Business Park	in respect of access on entry C21 on title HS81500 in respect of apparatus

Land Plans Sheet No.	Plot Number on Land Plans	Extent, description and situation of land	Part 3 contains the names of all those entitled to enjoy easements or other private rights over land (including private rights of navigation over water) which it is proposed shall be extinguished, suspended or interfered with. See regulation 7 (1)(c) of the Infrastructure Planning (Applications: Prescribed Forms and Procedure) Regulations 2009.	
			Persons enjoying easement or right over land	Description of interest
			<p>Huntingdon PE29 6XU (Org No. - 02366656)</p> <p>Cadent Gas Limited Cadent Pilot Way Ansty Coventry CV7 9JU (Org No. - 10080864)</p> <p>Northern Powergrid (Yorkshire) Plc Lloyds Court 78 Grey Street Newcastle Upon Tyne NE1 6AF (Org No. - 04112320)</p> <p>Severn Trent Water Limited Severn Trent Centre 2 St John's Street Coventry CV1 2LZ (Org No. - 02366686)</p>	<p>in respect of apparatus and a restrictive covenant on entry C21 on title HS81500</p> <p>in respect of apparatus</p> <p>in respect of apparatus</p>
5	5-63	Permanent acquisition of 53276.17 square metres of agricultural land north of Stather Road, Flixborough, Scunthorpe and pylon and electricity cables	<p>Unknown</p> <p>Severn Trent Water Limited Severn Trent Centre 2 St John's Street</p>	<p>in respect of mines and minerals</p> <p>in respect of access</p>

Land Plans Sheet No.	Plot Number on Land Plans	Extent, description and situation of land	Part 3 contains the names of all those entitled to enjoy easements or other private rights over land (including private rights of navigation over water) which it is proposed shall be extinguished, suspended or interfered with. See regulation 7 (1)(c) of the Infrastructure Planning (Applications: Prescribed Forms and Procedure) Regulations 2009.	
			Persons enjoying easement or right over land	Description of interest
		(HS322395 - Absolute Freehold)	<p>Coventry CV1 2LZ (Org No. - 02366686)</p> <p>Severn Trent Water Limited Severn Trent Centre 2 St John's Street Coventry CV1 2LZ (Org No. - 02366686)</p> <p>Cadent Gas Limited Cadent Pilot Way Ansty Coventry CV7 9JU (Org No. - 10080864)</p> <p>Northern Powergrid (Yorkshire) Plc Lloyds Court 78 Grey Street Newcastle Upon Tyne NE1 6AF (Org No. - 04112320)</p> <p>Unknown</p>	<p>in respect of apparatus and a restrictive covenant on deed C4 on title HS322395</p> <p>in respect of apparatus</p> <p>in respect of apparatus</p> <p>in respect of rights of light and air on entry C3 on title HS322395</p>
5	5-64	New rights over 304.75 square metres of unnamed road and verge north of	Unknown	in respect of access on entry A7 on title HS81500

Land Plans Sheet No.	Plot Number on Land Plans	Extent, description and situation of land	Part 3 contains the names of all those entitled to enjoy easements or other private rights over land (including private rights of navigation over water) which it is proposed shall be extinguished, suspended or interfered with. See regulation 7 (1)(c) of the Infrastructure Planning (Applications: Prescribed Forms and Procedure) Regulations 2009.	
			Persons enjoying easement or right over land	Description of interest
		Stather Road, Flixborough, Scunthorpe <i>(HS81500 - Absolute Freehold)</i>	<p>Cadent Gas Limited Cadent Pilot Way Ansty Coventry CV7 9JU (Org No. - 10080864)</p> <p>British Telecommunications Public Limited Company 1 Braham Street London E1 8EE (Org No. - 01800000)</p> <p>Cadent Gas Limited Cadent Pilot Way Ansty Coventry CV7 9JU (Org No. - 10080864)</p> <p>Severn Trent Water Limited Severn Trent Centre 2 St John's Street Coventry CV1 2LZ (Org No. - 02366686)</p> <p>Northern Powergrid (Yorkshire) Plc Lloyds Court 78 Grey Street Newcastle Upon Tyne</p>	<p>in respect of access</p> <p>in respect of apparatus</p> <p>in respect of apparatus and a restrictive covenant on entry C21 on title HS81500</p> <p>in respect of apparatus</p> <p>in respect of apparatus</p>

Land Plans Sheet No.	Plot Number on Land Plans	Extent, description and situation of land	Part 3 contains the names of all those entitled to enjoy easements or other private rights over land (including private rights of navigation over water) which it is proposed shall be extinguished, suspended or interfered with. See regulation 7 (1)(c) of the Infrastructure Planning (Applications: Prescribed Forms and Procedure) Regulations 2009.	
			Persons enjoying easement or right over land	Description of interest
			NE1 6AF (Org No. - 04112320) Unknown Unknown	in respect of drainage, support, light, apparatus and other easements on entry A7 on title HS81500 in respect of drainage and apparatus on C11 on title HS81500
5	5-65	New rights over 207.06 square metres of public highways (First Avenue), Flixborough, Scunthorpe <i>(Unregistered)</i>	Unknown Severn Trent Water Limited Severn Trent Centre 2 St John's Street Coventry CV1 2LZ (Org No. - 02366686) Cadent Gas Limited Cadent Pilot Way Ansty Coventry CV7 9JU (Org No. - 10080864) Anglian Water Services Limited Lancaster House Lancaster Way Ermine Business Park Huntingdon	in respect of access on entry C7 on title HS81500 in respect of apparatus in respect of apparatus in respect of apparatus

Land Plans Sheet No.	Plot Number on Land Plans	Extent, description and situation of land	Part 3 contains the names of all those entitled to enjoy easements or other private rights over land (including private rights of navigation over water) which it is proposed shall be extinguished, suspended or interfered with. See regulation 7 (1)(c) of the Infrastructure Planning (Applications: Prescribed Forms and Procedure) Regulations 2009.	
			Persons enjoying easement or right over land	Description of interest
			PE29 6XU (Org No. - 02366656) Northern Powergrid (Yorkshire) Plc Lloyds Court 78 Grey Street Newcastle Upon Tyne NE1 6AF (Org No. - 04112320) Unknown	in respect of apparatus in respect of drainage, support, light, apparatus and other easements on entry C7 on title HS81500
5	5-66	New rights over 1011.87 square metres of unnamed road, verges and public right of way (FLIX 304#2) north of Stather Road, Flixborough, Scunthorpe <i>(Unregistered)</i>	Cadent Gas Limited Cadent Pilot Way Ansty Coventry CV7 9JU (Org No. - 10080864) Northern Powergrid (Yorkshire) Plc Lloyds Court 78 Grey Street Newcastle Upon Tyne NE1 6AF (Org No. - 04112320) Anglian Water Services Limited	in respect of apparatus in respect of apparatus in respect of apparatus

Land Plans Sheet No.	Plot Number on Land Plans	Extent, description and situation of land	Part 3 contains the names of all those entitled to enjoy easements or other private rights over land (including private rights of navigation over water) which it is proposed shall be extinguished, suspended or interfered with. See regulation 7 (1)(c) of the Infrastructure Planning (Applications: Prescribed Forms and Procedure) Regulations 2009.	
			Persons enjoying easement or right over land	Description of interest
			Lancaster House Lancaster Way Ermine Business Park Huntingdon PE29 6XU (Org No. - 02366656)	
5	5-67	New rights over 1183.34 square metres of unnamed road, verges and public right of way (FLIX 304#2) north of Stather Road, Flixborough, Scunthorpe <i>(Unregistered)</i>	<p>Anglian Water Services Limited Lancaster House Lancaster Way Ermine Business Park Huntingdon PE29 6XU (Org No. - 02366656)</p> <p>Northern Powergrid (Yorkshire) Plc Lloyds Court 78 Grey Street Newcastle Upon Tyne NE1 6AF (Org No. - 04112320)</p> <p>Cadent Gas Limited Cadent Pilot Way Ansty Coventry CV7 9JU (Org No. - 10080864)</p>	<p>in respect of apparatus</p> <p>in respect of apparatus</p> <p>in respect of apparatus</p>
5	5-68	New rights over 509.72 square metres of public	Anglian Water Services Limited	in respect of apparatus

Land Plans Sheet No.	Plot Number on Land Plans	Extent, description and situation of land	Part 3 contains the names of all those entitled to enjoy easements or other private rights over land (including private rights of navigation over water) which it is proposed shall be extinguished, suspended or interfered with. See regulation 7 (1)(c) of the Infrastructure Planning (Applications: Prescribed Forms and Procedure) Regulations 2009.	
			Persons enjoying easement or right over land	Description of interest
		highways (First Avenue) and verge, Flixborough, Scunthorpe <i>(Unregistered)</i>	Lancaster House Lancaster Way Ermine Business Park Huntingdon PE29 6XU (Org No. - 02366656) Northern Powergrid (Yorkshire) Plc Lloyds Court 78 Grey Street Newcastle Upon Tyne NE1 6AF (Org No. - 04112320)	in respect of apparatus
5	5-69	New rights over 328.37 square metres of public highways (First Avenue), Flixborough, Scunthorpe <i>(Unregistered)</i>	Anglian Water Services Limited Lancaster House Lancaster Way Ermine Business Park Huntingdon PE29 6XU (Org No. - 02366656)	in respect of apparatus
5	5-70	Permanent acquisition of 34384.77 square metres of agricultural land north of First Avenue, Flixborough, Scunthorpe <i>(HS356887 - Absolute Freehold)</i>	Unknown Cadent Gas Limited Cadent Pilot Way Ansty Coventry CV7 9JU	in respect of a restrictive covenant on entry C3 on title HS356887 in respect of apparatus

Land Plans Sheet No.	Plot Number on Land Plans	Extent, description and situation of land	Part 3 contains the names of all those entitled to enjoy easements or other private rights over land (including private rights of navigation over water) which it is proposed shall be extinguished, suspended or interfered with. See regulation 7 (1)(c) of the Infrastructure Planning (Applications: Prescribed Forms and Procedure) Regulations 2009.	
			Persons enjoying easement or right over land	Description of interest
			<p>(Org No. - 10080864)</p> <p>Anglian Water Services Limited Lancaster House Lancaster Way Ermine Business Park Huntingdon PE29 6XU</p> <p>(Org No. - 02366656)</p> <p>Northern Powergrid (Yorkshire) Plc Lloyds Court 78 Grey Street Newcastle Upon Tyne NE1 6AF</p> <p>(Org No. - 04112320)</p> <p>Unknown</p>	<p>in respect of apparatus</p> <p>in respect of apparatus</p> <p>in respect of unknown rights on entry C1 on title HS356887</p>
5	5-71	<p>Permanent acquisition of 8843.65 square metres of disused railway line and embankments (Flixborough Mineral Railway) north of First Avenue, Flixborough, Scunthorpe</p> <p><i>(HS288295 - Absolute Freehold)</i></p>	<p>Vossloh Cogifer UK Limited 80A Scotter Road Scunthorpe DN15 8EF (Org No. - 04114382)</p> <p>Unknown</p> <p>Tata Steel UK Limited 18 Grosvenor Place</p>	<p>in respect of access</p> <p>in respect of access on entry A3 and A4 on title HS288295</p> <p>in respect of a restrictive covenant on entry C8 on title HS288295</p>

Land Plans Sheet No.	Plot Number on Land Plans	Extent, description and situation of land	Part 3 contains the names of all those entitled to enjoy easements or other private rights over land (including private rights of navigation over water) which it is proposed shall be extinguished, suspended or interfered with. See regulation 7 (1)(c) of the Infrastructure Planning (Applications: Prescribed Forms and Procedure) Regulations 2009.	
			Persons enjoying easement or right over land	Description of interest
			<p>London SW1X 7HS (Org No. - 02280000)</p> <p>Cadent Gas Limited Cadent Pilot Way Ansty Coventry CV7 9JU (Org No. - 10080864)</p> <p>Northern Powergrid (Yorkshire) Plc Lloyds Court 78 Grey Street Newcastle Upon Tyne NE1 6AF (Org No. - 04112320)</p> <p>Unknown</p>	<p>in respect of apparatus</p> <p>in respect of apparatus</p> <p>in respect of apparatus on entry A3 and A4 on title HS288295</p>
5	5-72	<p>Permanent acquisition of 39417.41 square metres of agricultural land north of First Avenue, Flixborough, Scunthorpe</p> <p><i>(HS356887 - Absolute Freehold)</i></p>	<p>Unknown</p> <p>Cadent Gas Limited Cadent Pilot Way Ansty Coventry CV7 9JU</p>	<p>in respect of a restrictive covenant on entry C3 on title HS356887</p> <p>in respect of apparatus</p>

Land Plans Sheet No.	Plot Number on Land Plans	Extent, description and situation of land	Part 3 contains the names of all those entitled to enjoy easements or other private rights over land (including private rights of navigation over water) which it is proposed shall be extinguished, suspended or interfered with. See regulation 7 (1)(c) of the Infrastructure Planning (Applications: Prescribed Forms and Procedure) Regulations 2009.	
			Persons enjoying easement or right over land	Description of interest
			(Org No. - 10080864) Northern Powergrid (Yorkshire) Plc Lloyds Court 78 Grey Street Newcastle Upon Tyne NE1 6AF (Org No. - 04112320) Unknown	in respect of apparatus in respect of unknown rights on entry C1 on title HS356887
5	5-73	Permanent acquisition of 22.14 square metres of unnamed road and verges north of Stather Road, Flixborough, Scunthorpe <i>(Unregistered)</i>	Northern Powergrid (Yorkshire) Plc Lloyds Court 78 Grey Street Newcastle Upon Tyne NE1 6AF (Org No. - 04112320) Grange Wind Farm Limited 6th Floor 33 Holborn London EC1N 2HT (Org No. - 06245934)	in respect of apparatus in respect of apparatus
5	5-74	Permanent acquisition of 259.83 square metres of disused railway line (Flixborough Mineral Railway), bridge structure	Grange Wind Farm Limited 6th Floor 33 Holborn London EC1N 2HT	in respect of access

Land Plans Sheet No.	Plot Number on Land Plans	Extent, description and situation of land	Part 3 contains the names of all those entitled to enjoy easements or other private rights over land (including private rights of navigation over water) which it is proposed shall be extinguished, suspended or interfered with. See regulation 7 (1)(c) of the Infrastructure Planning (Applications: Prescribed Forms and Procedure) Regulations 2009.	
			Persons enjoying easement or right over land	Description of interest
		over unnamed road and public right of way (FLIX 304#2), Flixborough, Scunthorpe <i>(HS288295 - Absolute Freehold)</i>	(Org No. - 06245934) Vossloh Cogifer UK Limited 80A Scotter Road Scunthorpe DN15 8EF (Org No. - 04114382) Unknown	in respect of access in respect of access on entry A3 and A4 on title HS288295
			Tata Steel UK Limited 18 Grosvenor Place London SW1X 7HS (Org No. - 02280000)	in respect of a restrictive covenant on entry C8 on title HS288295
			Northern Powergrid (Yorkshire) Plc Lloyds Court 78 Grey Street Newcastle Upon Tyne NE1 6AF (Org No. - 04112320)	in respect of apparatus
			Grange Wind Farm Limited 6th Floor 33 Holborn London EC1N 2HT (Org No. - 06245934)	in respect of apparatus
			Unknown	in respect of apparatus on entry A3 and A4 on title HS288295

Land Plans Sheet No.	Plot Number on Land Plans	Extent, description and situation of land	Part 3 contains the names of all those entitled to enjoy easements or other private rights over land (including private rights of navigation over water) which it is proposed shall be extinguished, suspended or interfered with. See regulation 7 (1)(c) of the Infrastructure Planning (Applications: Prescribed Forms and Procedure) Regulations 2009.	
			Persons enjoying easement or right over land	Description of interest
5	5-75	<p>Permanent acquisition of 51.06 square metres of unnamed road, verges and public right of way (FLIX 304#2) north of Stather Road, Flixborough, Scunthorpe</p> <p><i>(Unregistered)</i></p>	<p>Grange Wind Farm Limited 6th Floor 33 Holborn London EC1N 2HT (Org No. - 06245934)</p> <p>Northern Powergrid (Yorkshire) Plc Lloyds Court 78 Grey Street Newcastle Upon Tyne NE1 6AF (Org No. - 04112320)</p> <p>Grange Wind Farm Limited 6th Floor 33 Holborn London EC1N 2HT (Org No. - 06245934)</p>	<p>in respect of access</p> <p>in respect of apparatus</p> <p>in respect of apparatus</p>
5	5-76	<p>New rights over 553.16 square metres of unnamed road, verges and public right of way (FLIX 304#2) north of Stather Road, Flixborough, Scunthorpe</p> <p><i>(Unregistered)</i> <i>(HS342504 - Caution)</i></p>	<p>Cadent Gas Limited Cadent Pilot Way Ansty Coventry CV7 9JU (Org No. - 10080864)</p> <p>Northern Powergrid (Yorkshire) Plc</p>	<p>in respect of apparatus</p> <p>in respect of apparatus</p>

Land Plans Sheet No.	Plot Number on Land Plans	Extent, description and situation of land	Part 3 contains the names of all those entitled to enjoy easements or other private rights over land (including private rights of navigation over water) which it is proposed shall be extinguished, suspended or interfered with. See regulation 7 (1)(c) of the Infrastructure Planning (Applications: Prescribed Forms and Procedure) Regulations 2009.	
			Persons enjoying easement or right over land	Description of interest
			Lloyds Court 78 Grey Street Newcastle Upon Tyne NE1 6AF (Org No. - 04112320)	
5	5-77	Permanent acquisition of 33278.98 square metres of agricultural land, unnamed track and drain (Burton and Flixborough Drain) north of Eighth Avenue, Flixborough, Scunthorpe and utility pole and electricity cables <i>(LL4780 - Absolute Freehold)</i>	Unknown Unknown Cadent Gas Limited Cadent Pilot Way Ansty Coventry CV7 9JU (Org No. - 10080864) Unknown	in respect of access on entry C3 and C4 on title LL4780 in respect of a restrictive covenant on entry C2 title LL4780 in respect of apparatus in respect of rights of light, air and water on entry C3 on title LL4780
5	5-78	Permanent acquisition of 17882.48 square metres of disused railway line and embankments (Flixborough Mineral Railway) north of Eighth Avenue, Flixborough, Scunthorpe	Vossloh Cogifer UK Limited 80A Scotter Road Scunthorpe DN15 8EF (Org No. - 04114382) Unknown	in respect of access in respect of access on entry A3 and A4 on title HS288295

Land Plans Sheet No.	Plot Number on Land Plans	Extent, description and situation of land	Part 3 contains the names of all those entitled to enjoy easements or other private rights over land (including private rights of navigation over water) which it is proposed shall be extinguished, suspended or interfered with. See regulation 7 (1)(c) of the Infrastructure Planning (Applications: Prescribed Forms and Procedure) Regulations 2009.	
			Persons enjoying easement or right over land	Description of interest
		(HS288295 - Absolute Freehold)	<p>Tata Steel UK Limited 18 Grosvenor Place London SW1X 7HS (Org No. - 02280000)</p> <p>British Telecommunications Public Limited Company 1 Braham Street London E1 8EE (Org No. - 01800000)</p> <p>Northern Powergrid (Yorkshire) Plc Lloyds Court 78 Grey Street Newcastle Upon Tyne NE1 6AF (Org No. - 04112320)</p> <p>Unknown</p> <p>Unknown</p>	<p>in respect of a restrictive covenant on entry C8 on title HS288295</p> <p>in respect of apparatus</p> <p>in respect of apparatus</p> <p>in respect of apparatus on entry C1 on title HS288295</p> <p>in respect of apparatus on entry A3 and A4 on title HS288295</p>
5	5-79	Permanent acquisition of 20250.87 square metres of agricultural land, unnamed	Grange Wind Farm Limited 6th Floor 33 Holborn London	in respect of access

Land Plans Sheet No.	Plot Number on Land Plans	Extent, description and situation of land	Part 3 contains the names of all those entitled to enjoy easements or other private rights over land (including private rights of navigation over water) which it is proposed shall be extinguished, suspended or interfered with. See regulation 7 (1)(c) of the Infrastructure Planning (Applications: Prescribed Forms and Procedure) Regulations 2009.	
			Persons enjoying easement or right over land	Description of interest
		track and drain (Burton and Flixborough Drain) north of Eighth Avenue, Flixborough, Scunthorpe <i>(HS54149 - Absolute Freehold)</i>	EC1N 2HT (Org No. - 06245934) Unknown Unknown	in respect of a restrictive covenant on entry C2 on title HS54149 in respect of unknown rights on entry C1 on title HS54149
5	5-82	New rights over 45.75 square metres of unnamed road and verge north of Stather Road, Flixborough, Scunthorpe <i>(Unregistered)</i>	Unknown Cadent Gas Limited Cadent Pilot Way Ansty Coventry CV7 9JU (Org No. - 10080864) Severn Trent Water Limited Severn Trent Centre 2 St John's Street Coventry CV1 2LZ (Org No. - 02366686) Northern Powergrid (Yorkshire) Plc Lloyds Court 78 Grey Street Newcastle Upon Tyne	in respect of access on entry C7 on title HS81500 in respect of apparatus in respect of apparatus in respect of apparatus

Land Plans Sheet No.	Plot Number on Land Plans	Extent, description and situation of land	Part 3 contains the names of all those entitled to enjoy easements or other private rights over land (including private rights of navigation over water) which it is proposed shall be extinguished, suspended or interfered with. See regulation 7 (1)(c) of the Infrastructure Planning (Applications: Prescribed Forms and Procedure) Regulations 2009.	
			Persons enjoying easement or right over land	Description of interest
			NE1 6AF (Org No. - 04112320) Unknown	in respect of drainage, support, light, apparatus and other easements on entry C7 on title HS81500
5	5-83	Permanent acquisition of 1618.50 square metres of agricultural land south of Stather Road, Flixborough, Scunthorpe and electricity cables <i>(P210373 - Absolute Freehold)</i> <i>(HS1255 - Absolute Leasehold)</i>	Norinco Limited c/o Mike Walsh Estate Office Normanby Scunthorpe DN15 9HS (Org No. - 00566813) The Normanby Estate Company Limited c/o Mike Walsh Estate Office Normanby Scunthorpe DN15 9HS (Org No. - 00169193) Unknown	in respect of access in respect of access in respect of access on entry C9 on title HS1255 in respect of apparatus

Land Plans Sheet No.	Plot Number on Land Plans	Extent, description and situation of land	Part 3 contains the names of all those entitled to enjoy easements or other private rights over land (including private rights of navigation over water) which it is proposed shall be extinguished, suspended or interfered with. See regulation 7 (1)(c) of the Infrastructure Planning (Applications: Prescribed Forms and Procedure) Regulations 2009.	
			Persons enjoying easement or right over land	Description of interest
			(Org No. - 04112320) Unknown	in respect of drainage, support, light, apparatus and other easements on entry C9 on title HS1255
5	5-84	Permanent acquisition of 29.01 square metres of verge south of Stather Road, Flixborough, Scunthorpe <i>(Unregistered)</i>	BOC Limited The Priestley Centre 10 Priestley Road The Surrey Research Park Guildford GU2 7XY (Org No. - 00337663) British Telecommunications Public Limited Company 1 Braham Street London E1 8EE (Org No. - 01800000) Cadent Gas Limited Cadent Pilot Way Ansty Coventry CV7 9JU (Org No. - 10080864) Severn Trent Water Limited Severn Trent Centre 2 St John's Street Coventry	in respect of apparatus in respect of apparatus in respect of apparatus in respect of apparatus

Land Plans Sheet No.	Plot Number on Land Plans	Extent, description and situation of land	Part 3 contains the names of all those entitled to enjoy easements or other private rights over land (including private rights of navigation over water) which it is proposed shall be extinguished, suspended or interfered with. See regulation 7 (1)(c) of the Infrastructure Planning (Applications: Prescribed Forms and Procedure) Regulations 2009.	
			Persons enjoying easement or right over land	Description of interest
			CV1 2LZ (Org No. - 02366686) Anglian Water Services Limited Lancaster House Lancaster Way Ermine Business Park Huntingdon PE29 6XU (Org No. - 02366656) Northern Powergrid (Yorkshire) Plc Lloyds Court 78 Grey Street Newcastle Upon Tyne NE1 6AF (Org No. - 04112320)	in respect of apparatus in respect of apparatus
5	5-85	Permanent acquisition of 870.04 square metres of public highway (Bellwin Drive), verge and access splays, Flixborough, Scunthorpe <i>(HS81500 - Absolute Freehold)</i>	Unknown Unknown Cadent Gas Limited Cadent Pilot Way Ansty Coventry CV7 9JU	in respect of right of way on entry C9 on title HS81500 in respect of access on entry A7 on title HS81500 in respect of access

Land Plans Sheet No.	Plot Number on Land Plans	Extent, description and situation of land	Part 3 contains the names of all those entitled to enjoy easements or other private rights over land (including private rights of navigation over water) which it is proposed shall be extinguished, suspended or interfered with. See regulation 7 (1)(c) of the Infrastructure Planning (Applications: Prescribed Forms and Procedure) Regulations 2009.	
			Persons enjoying easement or right over land	Description of interest
			(Org No. - 10080864) Northern Powergrid (Yorkshire) Plc Lloyds Court 78 Grey Street Newcastle Upon Tyne NE1 6AF (Org No. - 04112320)	in respect of access
			Cadent Gas Limited Cadent Pilot Way Ansty Coventry CV7 9JU (Org No. - 10080864)	in respect of apparatus and a restrictive covenant on entry C7 on title HS81500
			British Telecommunications Public Limited Company 1 Braham Street London E1 8EE (Org No. - 01800000)	in respect of apparatus
			Anglian Water Services Limited Lancaster House Lancaster Way Ermine Business Park Huntingdon PE29 6XU (Org No. - 02366656)	in respect of apparatus

Land Plans Sheet No.	Plot Number on Land Plans	Extent, description and situation of land	Part 3 contains the names of all those entitled to enjoy easements or other private rights over land (including private rights of navigation over water) which it is proposed shall be extinguished, suspended or interfered with. See regulation 7 (1)(c) of the Infrastructure Planning (Applications: Prescribed Forms and Procedure) Regulations 2009.	
			Persons enjoying easement or right over land	Description of interest
			<p>Northern Powergrid (Yorkshire) Plc Lloyds Court 78 Grey Street Newcastle Upon Tyne NE1 6AF (Org No. - 04112320)</p> <p>Severn Trent Water Limited Severn Trent Centre 2 St John's Street Coventry CV1 2LZ (Org No. - 02366686)</p> <p>Unknown</p> <p>Unknown</p>	<p>in respect of apparatus</p> <p>in respect of apparatus</p> <p>in respect of drainage and apparatus on C11 on title HS81500</p> <p>in respect of drainage, support, light, apparatus and other easements on entry A7 on title HS81500</p>
5	5-86	<p>Permanent acquisition of 287.03 square metres of public highway (First Avenue) and verge, Flixborough, Scunthorpe</p> <p><i>(HS81500 - Absolute Freehold)</i></p>	<p>Unknown</p> <p>Unknown</p> <p>Cadent Gas Limited Cadent</p>	<p>in respect of right of way on entry C9 on title HS81500</p> <p>in respect of access on entry A7 on title HS81500</p> <p>in respect of access</p>

Land Plans Sheet No.	Plot Number on Land Plans	Extent, description and situation of land	Part 3 contains the names of all those entitled to enjoy easements or other private rights over land (including private rights of navigation over water) which it is proposed shall be extinguished, suspended or interfered with. See regulation 7 (1)(c) of the Infrastructure Planning (Applications: Prescribed Forms and Procedure) Regulations 2009.	
			Persons enjoying easement or right over land	Description of interest
			<p>Pilot Way Ansty Coventry CV7 9JU (Org No. - 10080864)</p> <p>Cadent Gas Limited Cadent Pilot Way Ansty Coventry CV7 9JU (Org No. - 10080864)</p> <p>British Telecommunications Public Limited Company 1 Braham Street London E1 8EE (Org No. - 01800000)</p> <p>Anglian Water Services Limited Lancaster House Lancaster Way Ermine Business Park Huntingdon PE29 6XU (Org No. - 02366656)</p> <p>Northern Powergrid (Yorkshire) Plc Lloyds Court 78 Grey Street Newcastle Upon Tyne</p>	<p>in respect of apparatus and a restrictive covenant on entry C7 on title HS81500</p> <p>in respect of apparatus</p> <p>in respect of apparatus</p> <p>in respect of apparatus</p>

Land Plans Sheet No.	Plot Number on Land Plans	Extent, description and situation of land	Part 3 contains the names of all those entitled to enjoy easements or other private rights over land (including private rights of navigation over water) which it is proposed shall be extinguished, suspended or interfered with. See regulation 7 (1)(c) of the Infrastructure Planning (Applications: Prescribed Forms and Procedure) Regulations 2009.	
			Persons enjoying easement or right over land	Description of interest
			NE1 6AF (Org No. - 04112320) Unknown Unknown	in respect of drainage and apparatus on C11 on title HS81500 in respect of drainage, support, light, apparatus and other easements on entry A7 on title HS81500
5	5-87	Permanent acquisition of 376.50 square metres of verge adjoining public highway (First Avenue), Scunthorpe <i>(Unregistered)</i>	Anglian Water Services Limited Lancaster House Lancaster Way Ermine Business Park Huntingdon PE29 6XU (Org No. - 02366656)	in respect of apparatus
5	5-88	Permanent acquisition of 1786.75 square metres of verge adjoining public highway (unnamed road), Scunthorpe <i>(Unregistered)</i>	Cadent Gas Limited Cadent Pilot Way Ansty Coventry CV7 9JU (Org No. - 10080864) Anglian Water Services Limited Lancaster House Lancaster Way Ermine Business Park Huntingdon	in respect of access on entry C21 on title HS81500 in respect of apparatus

Land Plans Sheet No.	Plot Number on Land Plans	Extent, description and situation of land	Part 3 contains the names of all those entitled to enjoy easements or other private rights over land (including private rights of navigation over water) which it is proposed shall be extinguished, suspended or interfered with. See regulation 7 (1)(c) of the Infrastructure Planning (Applications: Prescribed Forms and Procedure) Regulations 2009.	
			Persons enjoying easement or right over land	Description of interest
			<p>PE29 6XU (Org No. - 02366656)</p> <p>Cadent Gas Limited Cadent Pilot Way Ansty Coventry CV7 9JU (Org No. - 10080864)</p> <p>Northern Powergrid (Yorkshire) Plc Lloyds Court 78 Grey Street Newcastle Upon Tyne NE1 6AF (Org No. - 04112320)</p> <p>Severn Trent Water Limited Severn Trent Centre 2 St John's Street Coventry CV1 2LZ (Org No. - 02366686)</p>	<p>in respect of apparatus and a restrictive covenant on entry C21 on title HS81500</p> <p>in respect of apparatus</p> <p>in respect of apparatus</p>
5	5-89	<p>New rights over 1147.30 square metres of public highway (Stather Road) and verge, Flixborough, Scunthorpe</p> <p><i>(Unregistered)</i></p>	<p>Cadent Gas Limited Cadent Pilot Way Ansty Coventry CV7 9JU (Org No. - 10080864)</p>	<p>in respect of access on entry C21 on title HS81500</p>

Land Plans Sheet No.	Plot Number on Land Plans	Extent, description and situation of land	Part 3 contains the names of all those entitled to enjoy easements or other private rights over land (including private rights of navigation over water) which it is proposed shall be extinguished, suspended or interfered with. See regulation 7 (1)(c) of the Infrastructure Planning (Applications: Prescribed Forms and Procedure) Regulations 2009.	
			Persons enjoying easement or right over land	Description of interest
			<p>Cadent Gas Limited Cadent Pilot Way Ansty Coventry CV7 9JU (Org No. - 10080864)</p> <p>Severn Trent Water Limited Severn Trent Centre 2 St John's Street Coventry CV1 2LZ (Org No. - 02366686)</p>	<p>in respect of apparatus and a restrictive covenant on entry C21 on title HS81500</p> <p>in respect of apparatus</p>
5	5-90	<p>New rights over 1374.35 square metres of agricultural land south of Stather Road, Flixborough, Scunthorpe</p> <p><i>(HS321381 - Absolute Freehold)</i> <i>(HS387066 - Absolute Leasehold)</i> <i>(HS387210 - Absolute Leasehold)</i></p>	<p>Unknown</p> <p>Severn Trent Water Limited Severn Trent Centre 2 St John's Street Coventry CV1 2LZ (Org No. - 02366686)</p> <p>Unknown</p>	<p>in respect of mines and minerals</p> <p>in respect of apparatus and a restrictive covenant on entry C4 title HS321381</p> <p>in respect of right of light and air on entry C2 on title HS387210</p>
5	5-91	<p>Permanent acquisition of 463.68 square metres of grassland east of river (River Trent) and west of</p>	<p>Unknown</p>	<p>in respect of access on entry A2 on title HS251560</p>

Land Plans Sheet No.	Plot Number on Land Plans	Extent, description and situation of land	Part 3 contains the names of all those entitled to enjoy easements or other private rights over land (including private rights of navigation over water) which it is proposed shall be extinguished, suspended or interfered with. See regulation 7 (1)(c) of the Infrastructure Planning (Applications: Prescribed Forms and Procedure) Regulations 2009.	
			Persons enjoying easement or right over land	Description of interest
		Stather Road, Flixborough, Scunthorpe (HS251560 - Absolute Freehold)	Unknown	in respect of apparatus, drainage, support, light and other easements on entry A2 on title HS251560
6	6-1	New rights over 44906.85 square metres of agricultural land and drains south of Stather Road, Flixborough, Scunthorpe and pylons and electricity cables (P210373 - Absolute Freehold) (HS1255 - Absolute Leasehold)	Norinco Limited c/o Mike Walsh Estate Office Normanby Scunthorpe DN15 9HS (Org No. - 00566813) The Normanby Estate Company Limited c/o Mike Walsh Estate Office Normanby Scunthorpe DN15 9HS (Org No. - 00169193) Unknown	in respect of access in respect of access on entry C9 on title HS1255
			Northern Powergrid (Yorkshire) Plc Lloyds Court 78 Grey Street Newcastle Upon Tyne NE1 6AF (Org No. - 04112320)	in respect of apparatus

Land Plans Sheet No.	Plot Number on Land Plans	Extent, description and situation of land	Part 3 contains the names of all those entitled to enjoy easements or other private rights over land (including private rights of navigation over water) which it is proposed shall be extinguished, suspended or interfered with. See regulation 7 (1)(c) of the Infrastructure Planning (Applications: Prescribed Forms and Procedure) Regulations 2009.	
			Persons enjoying easement or right over land	Description of interest
			<p>Anglian Water Services Limited Lancaster House Lancaster Way Ermine Business Park Huntingdon PE29 6XU (Org No. - 02366656)</p> <p>Severn Trent Water Limited Severn Trent Centre 2 St John's Street Coventry CV1 2LZ (Org No. - 02366686)</p> <p>Unknown</p>	<p>in respect of apparatus</p> <p>in respect of apparatus</p> <p>in respect of drainage, support, light, apparatus and other easements on entry C9 on title HS1255</p>
6	6-2	<p>New rights over 1878.79 square metres of unnamed track south of Stather Road, Flixborough, Scunthorpe and electricity cables</p> <p><i>(P210373 - Absolute Freehold)</i> <i>(HS1255 - Absolute Leasehold)</i></p>	<p>Amber Real Estate Investments (Agriculture) Limited 2nd Floor Colmore Court 9 Colmore Row Birmingham B3 2BJ (Org No. - 09885883)</p> <p>Norinco Limited c/o Mike Walsh Estate Office Normanby</p>	<p>in respect of access</p> <p>in respect of access</p>

Land Plans Sheet No.	Plot Number on Land Plans	Extent, description and situation of land	Part 3 contains the names of all those entitled to enjoy easements or other private rights over land (including private rights of navigation over water) which it is proposed shall be extinguished, suspended or interfered with. See regulation 7 (1)(c) of the Infrastructure Planning (Applications: Prescribed Forms and Procedure) Regulations 2009.	
			Persons enjoying easement or right over land	Description of interest
			Scunthorpe DN15 9HS (Org No. - 00566813)	
			The Normanby Estate Company Limited c/o Mike Walsh Estate Office Normanby Scunthorpe DN15 9HS (Org No. - 00169193)	in respect of access
			Unknown	in respect of access on entry C9 on title HS1255
			Northern Powergrid (Yorkshire) Plc Lloyds Court 78 Grey Street Newcastle Upon Tyne NE1 6AF (Org No. - 04112320)	in respect of apparatus
			Severn Trent Water Limited Severn Trent Centre 2 St John's Street Coventry CV1 2LZ (Org No. - 02366686)	in respect of apparatus
			Anglian Water Services Limited Lancaster House	in respect of apparatus

Land Plans Sheet No.	Plot Number on Land Plans	Extent, description and situation of land	Part 3 contains the names of all those entitled to enjoy easements or other private rights over land (including private rights of navigation over water) which it is proposed shall be extinguished, suspended or interfered with. See regulation 7 (1)(c) of the Infrastructure Planning (Applications: Prescribed Forms and Procedure) Regulations 2009.	
			Persons enjoying easement or right over land	Description of interest
			Lancaster Way Ermine Business Park Huntingdon PE29 6XU (Org No. - 02366656) Unknown	in respect of drainage, support, light, apparatus and other easements on entry C9 on title HS1255
6	6-3	New rights over 87638.19 square metres of agricultural land and drain south of Stather Road, Flixborough, Scunthorpe and electricity cables <i>(P210373 - Absolute Freehold)</i> <i>(HS1255 - Absolute Leasehold)</i>	Norinco Limited c/o Mike Walsh Estate Office Normanby Scunthorpe DN15 9HS (Org No. - 00566813) The Normanby Estate Company Limited c/o Mike Walsh Estate Office Normanby Scunthorpe DN15 9HS (Org No. - 00169193) Unknown Northern Powergrid (Yorkshire) Plc Lloyds Court 78 Grey Street	in respect of access in respect of access on entry C9 on title HS1255 in respect of apparatus

Land Plans Sheet No.	Plot Number on Land Plans	Extent, description and situation of land	Part 3 contains the names of all those entitled to enjoy easements or other private rights over land (including private rights of navigation over water) which it is proposed shall be extinguished, suspended or interfered with. See regulation 7 (1)(c) of the Infrastructure Planning (Applications: Prescribed Forms and Procedure) Regulations 2009.	
			Persons enjoying easement or right over land	Description of interest
			<p>Newcastle Upon Tyne NE1 6AF (Org No. - 04112320)</p> <p>Amber Real Estate Investments (Agriculture) Limited 2nd Floor Colmore Court 9 Colmore Row Birmingham B3 2BJ (Org No. - 09885883)</p> <p>Severn Trent Water Limited Severn Trent Centre 2 St John's Street Coventry CV1 2LZ (Org No. - 02366686)</p> <p>Anglian Water Services Limited Lancaster House Lancaster Way Ermine Business Park Huntingdon PE29 6XU (Org No. - 02366656)</p> <p>Unknown</p>	<p>in respect of apparatus</p> <p>in respect of apparatus</p> <p>in respect of apparatus</p> <p>in respect of drainage, support, light, apparatus and other easements on entry C9 on title HS1255</p>

Land Plans Sheet No.	Plot Number on Land Plans	Extent, description and situation of land	Part 3 contains the names of all those entitled to enjoy easements or other private rights over land (including private rights of navigation over water) which it is proposed shall be extinguished, suspended or interfered with. See regulation 7 (1)(c) of the Infrastructure Planning (Applications: Prescribed Forms and Procedure) Regulations 2009.	
			Persons enjoying easement or right over land	Description of interest
6	6-4	Permanent acquisition of 16129.42 square metres of agricultural land and drains south of Stather Road, Flixborough, Scunthorpe and pylons and electricity cables <i>(P210373 - Absolute Freehold)</i> <i>(HS1255 - Absolute Leasehold)</i>	Norinco Limited c/o Mike Walsh Estate Office Normanby Scunthorpe DN15 9HS (Org No. - 00566813)	in respect of access
			The Normanby Estate Company Limited c/o Mike Walsh Estate Office Normanby Scunthorpe DN15 9HS (Org No. - 00169193)	in respect of access
			Unknown	in respect of access on entry C9 on title HS1255
			Northern Powergrid (Yorkshire) Plc Lloyds Court 78 Grey Street Newcastle Upon Tyne NE1 6AF (Org No. - 04112320)	in respect of apparatus
			Amber Real Estate Investments (Agriculture) Limited 2nd Floor Colmore Court	in respect of apparatus

Land Plans Sheet No.	Plot Number on Land Plans	Extent, description and situation of land	Part 3 contains the names of all those entitled to enjoy easements or other private rights over land (including private rights of navigation over water) which it is proposed shall be extinguished, suspended or interfered with. See regulation 7 (1)(c) of the Infrastructure Planning (Applications: Prescribed Forms and Procedure) Regulations 2009.	
			Persons enjoying easement or right over land	Description of interest
			<p>9 Colmore Row Birmingham B3 2BJ (Org No. - 09885883)</p> <p>Unknown</p>	<p>in respect of drainage, support, light, apparatus and other easements on entry C9 on title HS1255</p>
6	6-5	<p>New rights over 610.96 square metres of agricultural land south of Stather Road, Flixborough</p> <p><i>(P210373 - Absolute Freehold)</i> <i>(HS1255 - Absolute Leasehold)</i></p>	<p>Norinco Limited c/o Mike Walsh Estate Office Normanby Scunthorpe DN15 9HS (Org No. - 00566813)</p> <p>The Normanby Estate Company Limited c/o Mike Walsh Estate Office Normanby Scunthorpe DN15 9HS (Org No. - 00169193)</p> <p>Unknown</p> <p>Unknown</p>	<p>in respect of access</p> <p>in respect of access</p> <p>in respect of access on entry C9 on title HS1255</p> <p>in respect of drainage, support, light, apparatus and other easements on entry C9 on title HS1255</p>

Land Plans Sheet No.	Plot Number on Land Plans	Extent, description and situation of land	Part 3 contains the names of all those entitled to enjoy easements or other private rights over land (including private rights of navigation over water) which it is proposed shall be extinguished, suspended or interfered with. See regulation 7 (1)(c) of the Infrastructure Planning (Applications: Prescribed Forms and Procedure) Regulations 2009.	
			Persons enjoying easement or right over land	Description of interest
6	6-7	No acquisition of 76848.69 square metres of shrubbery, woodland, grassland and public right of way (FLIX 175) south of Stather Road, Flixborough, Scunthorpe and utility poles, pylon and electricity cables <i>(HS356328 - Absolute Freehold)</i>	<p>BOC Limited The Priestley Centre 10 Priestley Road The Surrey Research Park Guildford GU2 7XY (Org No. - 00337663)</p> <p>Cadent Gas Limited Cadent Pilot Way Ansty Coventry CV7 9JU (Org No. - 10080864)</p> <p>Cadent Gas Limited Cadent Pilot Way Ansty Coventry CV7 9JU (Org No. - 10080864)</p> <p>BOC Limited The Priestley Centre 10 Priestley Road The Surrey Research Park Guildford GU2 7XY (Org No. - 00337663)</p>	<p>in respect of access</p> <p>in respect of access</p> <p>in respect of apparatus and a restrictive covenant on entry C2 on title HS356328</p> <p>in respect of apparatus and a restrictive covenant on entry C1 on title HS356328</p>

Land Plans Sheet No.	Plot Number on Land Plans	Extent, description and situation of land	Part 3 contains the names of all those entitled to enjoy easements or other private rights over land (including private rights of navigation over water) which it is proposed shall be extinguished, suspended or interfered with. See regulation 7 (1)(c) of the Infrastructure Planning (Applications: Prescribed Forms and Procedure) Regulations 2009.	
			Persons enjoying easement or right over land	Description of interest
6	6-8	No acquisition of 506.37 square metres of shrubbery and public right of way (FLIX 175) south of Stather Road, Flixborough, Scunthorpe <i>(HS124941 - Absolute Freehold)</i>	<p>Unknown</p> <p>BOC Limited The Priestley Centre 10 Priestley Road The Surrey Research Park Guildford GU2 7XY (Org No. - 00337663)</p> <p>BOC Limited The Priestley Centre 10 Priestley Road The Surrey Research Park Guildford GU2 7XY (Org No. - 00337663)</p> <p>Cadent Gas Limited Cadent Pilot Way Ansty Coventry CV7 9JU (Org No. - 10080864)</p> <p>British Telecommunications Public Limited Company 1 Braham Street London E1 8EE</p>	<p>in respect of mines and minerals</p> <p>in respect of access</p> <p>in respect of apparatus and a restrictive covenant on entry C14 on title HS124941</p> <p>in respect of apparatus</p> <p>in respect of apparatus</p>

Land Plans Sheet No.	Plot Number on Land Plans	Extent, description and situation of land	Part 3 contains the names of all those entitled to enjoy easements or other private rights over land (including private rights of navigation over water) which it is proposed shall be extinguished, suspended or interfered with. See regulation 7 (1)(c) of the Infrastructure Planning (Applications: Prescribed Forms and Procedure) Regulations 2009.	
			Persons enjoying easement or right over land	Description of interest
			(Org No. - 01800000)	
6	6-9	No acquisition of 137.04 square metres of woodland south of Stather Road, Flixborough, Scunthorpe <i>(HS356328 - Absolute Freehold)</i> <i>(HS1255 - Absolute Leasehold)</i>	Norinco Limited c/o Mike Walsh Estate Office Normanby Scunthorpe DN15 9HS (Org No. - 00566813) The Normanby Estate Company Limited c/o Mike Walsh Estate Office Normanby Scunthorpe DN15 9HS (Org No. - 00169193) Unknown Unknown	in respect of access in respect of access on entry C9 on title HS1255 in respect of drainage, support, light, apparatus and other easements on entry C9 on title HS1255
6	6-11	New rights over 2567.60 square metres of agricultural land south of Stather Road, Flixborough, Scunthorpe	Unknown Severn Trent Water Limited Severn Trent Centre 2 St John's Street	in respect of mines and minerals in respect of apparatus

Land Plans Sheet No.	Plot Number on Land Plans	Extent, description and situation of land	Part 3 contains the names of all those entitled to enjoy easements or other private rights over land (including private rights of navigation over water) which it is proposed shall be extinguished, suspended or interfered with. See regulation 7 (1)(c) of the Infrastructure Planning (Applications: Prescribed Forms and Procedure) Regulations 2009.	
			Persons enjoying easement or right over land	Description of interest
		<i>(HS321381 - Absolute Freehold)</i>	Coventry CV1 2LZ (Org No. - 02366686)	
6	6-13	New rights over 2126.79 square metres of agricultural land south of Stather Road, Flixborough, Scunthorpe <i>(HS321381 - Absolute Freehold)</i> <i>(HS387066 - Absolute Leasehold)</i> <i>(HS387210 - Absolute Leasehold)</i>	Unknown Unknown	in respect of mines and minerals in respect of light and air on entry C2 on title HS387210
6	6-16	Permanent acquisition of 669.86 square metres of agricultural land north of Stather Road, Flixborough, Scunthorpe <i>(HS356887 - Absolute Freehold)</i>	Unknown Unknown	in respect of a restrictive covenant on entry C3 on title HS356887 in respect of unknown rights on entry C1 on title HS356887
6	6-17	Permanent acquisition of 2737.67 square metres of disused railway line and embankments (Flixborough Mineral Railway) north of Stather Road, Flixborough, Scunthorpe	Vossloh Cogifer UK Limited 80A Scotter Road Scunthorpe DN15 8EF (Org No. - 04114382) Unknown	in respect of access in respect of access on entry A3 and A4 on title HS288295

Land Plans Sheet No.	Plot Number on Land Plans	Extent, description and situation of land	Part 3 contains the names of all those entitled to enjoy easements or other private rights over land (including private rights of navigation over water) which it is proposed shall be extinguished, suspended or interfered with. See regulation 7 (1)(c) of the Infrastructure Planning (Applications: Prescribed Forms and Procedure) Regulations 2009.	
			Persons enjoying easement or right over land	Description of interest
		<i>(HS288295 - Absolute Freehold)</i>	<p>Tata Steel UK Limited 18 Grosvenor Place London SW1X 7HS (Org No. - 02280000)</p> <p>Severn Trent Water Limited Severn Trent Centre 2 St John's Street Coventry CV1 2LZ (Org No. - 02366686)</p> <p>Unknown</p>	<p>in respect of a restrictive covenant on entry C8 on title HS288295</p> <p>in respect of apparatus</p> <p>in respect of apparatus on entry A3 and A4 on title HS288295</p>
6	6-18	<p>Permanent acquisition of 1974.46 square metres of agricultural land north of disused railway line (Flixborough Mineral Railway), Flixborough, Scunthorpe</p> <p><i>(HS356887 - Absolute Freehold)</i></p>	<p>Unknown</p> <p>Unknown</p>	<p>in respect of a restrictive covenant on entry C3 on title HS356887</p> <p>in respect of unknown rights on entry C1 on title HS356887</p>
6	6-20	<p>Permanent acquisition of 501.83 square metres of agricultural land south of</p>	<p>Severn Trent Water Limited Severn Trent Centre 2 St John's Street Coventry</p>	<p>in respect of apparatus</p>

Land Plans Sheet No.	Plot Number on Land Plans	Extent, description and situation of land	Part 3 contains the names of all those entitled to enjoy easements or other private rights over land (including private rights of navigation over water) which it is proposed shall be extinguished, suspended or interfered with. See regulation 7 (1)(c) of the Infrastructure Planning (Applications: Prescribed Forms and Procedure) Regulations 2009.	
			Persons enjoying easement or right over land	Description of interest
		Stather Road, Flixborough, Scunthorpe <i>(HS175325 - Absolute Freehold)</i>	CV1 2LZ (Org No. - 02366686)	
6	6-22	Permanent acquisition of 115.49 square metres of public highway (Stather Road) and bridge structure over disused railway line (Flixborough Mineral Railway), Flixborough, Scunthorpe <i>(Unregistered)</i>	Cadent Gas Limited Cadent Pilot Way Ansty Coventry CV7 9JU (Org No. - 10080864) Anglian Water Services Limited Lancaster House Lancaster Way Ermine Business Park Huntingdon PE29 6XU (Org No. - 02366656)	in respect of apparatus in respect of apparatus
6	6-23	Permanent acquisition of 276.59 square metres of grassland and woodland north of Stather Road, Flixborough, Scunthorpe <i>(Unregistered)</i>	Severn Trent Water Limited Severn Trent Centre 2 St John's Street Coventry CV1 2LZ (Org No. - 02366686)	in respect of apparatus
6	6-24	Permanent acquisition of 165.19 square metres of public highway (Stather	Cadent Gas Limited Cadent Pilot Way Ansty Coventry	in respect of apparatus

Land Plans Sheet No.	Plot Number on Land Plans	Extent, description and situation of land	Part 3 contains the names of all those entitled to enjoy easements or other private rights over land (including private rights of navigation over water) which it is proposed shall be extinguished, suspended or interfered with. See regulation 7 (1)(c) of the Infrastructure Planning (Applications: Prescribed Forms and Procedure) Regulations 2009.	
			Persons enjoying easement or right over land	Description of interest
		Road) and verge, Flixborough, Scunthorpe (Unregistered)	CV7 9JU (Org No. - 10080864) Anglian Water Services Limited Lancaster House Lancaster Way Ermine Business Park Huntingdon PE29 6XU (Org No. - 02366656)	in respect of apparatus
6	6-25	Temporary use of 315.81 square metres of public highway (Stather Road) and verge, Flixborough, Scunthorpe (Unregistered)	Severn Trent Water Limited Severn Trent Centre 2 St John's Street Coventry CV1 2LZ (Org No. - 02366686) Anglian Water Services Limited Lancaster House Lancaster Way Ermine Business Park Huntingdon PE29 6XU (Org No. - 02366656)	in respect of apparatus in respect of apparatus
6	6-26	Temporary use of 592.35 square metres of public highway (Stather Road) trees and verge, Flixborough, Scunthorpe	Cadent Gas Limited Cadent Pilot Way Ansty Coventry CV7 9JU	in respect of apparatus

Land Plans Sheet No.	Plot Number on Land Plans	Extent, description and situation of land	Part 3 contains the names of all those entitled to enjoy easements or other private rights over land (including private rights of navigation over water) which it is proposed shall be extinguished, suspended or interfered with. See regulation 7 (1)(c) of the Infrastructure Planning (Applications: Prescribed Forms and Procedure) Regulations 2009.	
			Persons enjoying easement or right over land	Description of interest
			78 Grey Street Newcastle Upon Tyne NE1 6AF (Org No. - 04112320)	
6	6-28	Temporary use of 89.78 square metres of agricultural land and public right of way (FLIX 175) south of Stather Road, Flixborough, Scunthorpe <i>(LL5149 - Absolute Freehold)</i>	Unknown Unknown Unknown Unknown	in respect of access on entry C7 on title LL5149 in respect of access on entry C5 on title LL5149 in respect of drainage, support, light, and other easements on entry C7 on title LL5149 in respect of drainage, support, light, and other easements on entry C5 on title LL5149
6	6-29	Temporary use of 596.99 square metres of agricultural land south of Stather Road, Flixborough, Scunthorpe <i>(HS388767 - Absolute Freehold)</i>	Unknown	in respect of mines and minerals
6	6-30	Permanent acquisition of 35.77 square metres of woodland south of Stather	Unknown	in respect of mines and minerals

Land Plans Sheet No.	Plot Number on Land Plans	Extent, description and situation of land	Part 3 contains the names of all those entitled to enjoy easements or other private rights over land (including private rights of navigation over water) which it is proposed shall be extinguished, suspended or interfered with. See regulation 7 (1)(c) of the Infrastructure Planning (Applications: Prescribed Forms and Procedure) Regulations 2009.	
			Persons enjoying easement or right over land	Description of interest
		Road, Flixborough, Scunthorpe <i>(HS388767 - Absolute Freehold)</i>		
6	6-33	Permanent acquisition of 3037.16 square metres of disused railway line and embankments (Flixborough Mineral Railway) south of Stather Road, Flixborough, Scunthorpe <i>(HS288295 - Absolute Freehold)</i>	Vossloh Cogifer UK Limited 80A Scotter Road Scunthorpe DN15 8EF (Org No. - 04114382) Unknown Tata Steel UK Limited 18 Grosvenor Place London SW1X 7HS (Org No. - 02280000) Unknown	in respect of access in respect of access on entry A3 and A4 on title HS288295 in respect of a restrictive covenant on entry C8 on title HS288295 in respect of apparatus on entry A3 and A4 on title HS288295
6	6-34	New rights over 2763.44 square metres of agricultural land, hedgerow and public right of way (FLIX 175) south of Stather Road, Flixborough, Scunthorpe	Unknown Severn Trent Water Limited Severn Trent Centre 2 St John's Street Coventry CV1 2LZ	in respect of mines and minerals in respect of apparatus

Land Plans Sheet No.	Plot Number on Land Plans	Extent, description and situation of land	Part 3 contains the names of all those entitled to enjoy easements or other private rights over land (including private rights of navigation over water) which it is proposed shall be extinguished, suspended or interfered with. See regulation 7 (1)(c) of the Infrastructure Planning (Applications: Prescribed Forms and Procedure) Regulations 2009.	
			Persons enjoying easement or right over land	Description of interest
		(HS388767 - Absolute Freehold)	(Org No. - 02366686)	
6	6-35	Permanent acquisition of 901.93 square metres of agricultural land, hedgerow and public right of way (FLIX 175) south of Stather Road, Flixborough, Scunthorpe (HS388767 - Absolute Freehold)	Unknown Severn Trent Water Limited Severn Trent Centre 2 St John's Street Coventry CV1 2LZ (Org No. - 02366686)	in respect of mines and minerals in respect of apparatus
6	6-36	Temporary use of 2160.02 square metres of agricultural land and public right of way (FLIX 175) south of Stather Road, Flixborough, Scunthorpe (HS388767 - Absolute Freehold)	Unknown	in respect of mines and minerals
6	6-37	Permanent acquisition of 1329.11 square metres of agricultural land and public right of way (FLIX 175) south of Stather Road, Flixborough, Scunthorpe (HS388767 - Absolute Freehold)	Unknown	in respect of mines and minerals
6	6-38	Permanent acquisition of 19.76 square metres of	Derek Elliot Green [REDACTED]	in respect of right of way



Land Plans Sheet No.	Plot Number on Land Plans	Extent, description and situation of land	Part 3 contains the names of all those entitled to enjoy easements or other private rights over land (including private rights of navigation over water) which it is proposed shall be extinguished, suspended or interfered with. See regulation 7 (1)(c) of the Infrastructure Planning (Applications: Prescribed Forms and Procedure) Regulations 2009.	
			Persons enjoying easement or right over land	Description of interest
		<p>disused railway line (Flixborough Mineral Railway) and public right of way (FLIX 175) south of Stather Road, Flixborough, Scunthorpe</p> <p><i>(HS288295 - Absolute Freehold)</i></p>	<p>[REDACTED]</p> <p>Andrew William Green</p> <p>[REDACTED]</p> <p>Vossloh Cogifer UK Limited 80A Scotter Road Scunthorpe DN15 8EF (Org No. - 04114382)</p> <p>Unknown</p> <p>Tata Steel UK Limited 18 Grosvenor Place London SW1X 7HS (Org No. - 02280000)</p> <p>Unknown</p>	<p>in respect of right of way</p> <p>in respect of access</p> <p>in respect of access on entry A3 and A4 on title HS288295</p> <p>in respect of a restrictive covenant on entry C8 on title HS288295</p> <p>in respect of apparatus on entry A3 and A4 on title HS288295</p>
6	6-39	Temporary use of 31.29 square metres of	<p>Andrew William Green</p> <p>[REDACTED]</p>	in respect of access

Land Plans Sheet No.	Plot Number on Land Plans	Extent, description and situation of land	Part 3 contains the names of all those entitled to enjoy easements or other private rights over land (including private rights of navigation over water) which it is proposed shall be extinguished, suspended or interfered with. See regulation 7 (1)(c) of the Infrastructure Planning (Applications: Prescribed Forms and Procedure) Regulations 2009.	
			Persons enjoying easement or right over land	Description of interest
		agricultural land south of Stather Road, Flixborough, Scunthorpe <i>(LL5149 - Absolute Freehold)</i>	 Derek Elliot Green e Unknown Unknown Unknown Unknown	 in respect of access in respect of access on entry C7 on title LL5149 in respect of access on entry C5 on title LL5149 in respect of drainage, support, light, and other easements on entry C7 on title LL5149 in respect of drainage, support, light, and other easements on entry C5 on title LL5149
6	6-40	Permanent acquisition of 28.48 square metres of woodland south of Stather Road, Flixborough, Scunthorpe <i>(LL5149 - Absolute Freehold)</i>	Andrew William Green 	in respect of access

Land Plans Sheet No.	Plot Number on Land Plans	Extent, description and situation of land	Part 3 contains the names of all those entitled to enjoy easements or other private rights over land (including private rights of navigation over water) which it is proposed shall be extinguished, suspended or interfered with. See regulation 7 (1)(c) of the Infrastructure Planning (Applications: Prescribed Forms and Procedure) Regulations 2009.	
			Persons enjoying easement or right over land	Description of interest
			Derek Elliot Green [REDACTED] Unknown Unknown Unknown Unknown	in respect of access in respect of access on entry C7 on title LL5149 in respect of access on entry C5 on title LL5149 in respect of drainage, support, light, and other easements on entry C7 on title LL5149 in respect of drainage, support, light, and other easements on entry C5 on title LL5149
6	6-41	Permanent acquisition of 14574.29 square metres of disused railway line and embankments (Flixborough Mineral Railway) south of Stather Road, Flixborough, Scunthorpe and electricity cables <i>(HS288295 - Absolute Freehold)</i>	Vossloh Cogifer UK Limited 80A Scotter Road Scunthorpe DN15 8EF (Org No. - 04114382) Tata Steel UK Limited 18 Grosvenor Place London SW1X 7HS (Org No. - 02280000)	in respect of access in respect of a restrictive covenant on entry C8 on title HS288295

Land Plans Sheet No.	Plot Number on Land Plans	Extent, description and situation of land	Part 3 contains the names of all those entitled to enjoy easements or other private rights over land (including private rights of navigation over water) which it is proposed shall be extinguished, suspended or interfered with. See regulation 7 (1)(c) of the Infrastructure Planning (Applications: Prescribed Forms and Procedure) Regulations 2009.	
			Persons enjoying easement or right over land	Description of interest
			Unknown Northern Powergrid (Yorkshire) Plc Lloyds Court 78 Grey Street Newcastle Upon Tyne NE1 6AF (Org No. - 04112320)	in respect of a restrictive covenant on entry C2 on title HS288295 in respect of apparatus
6	6-42	Permanent acquisition of 2762.32 square metres of agricultural land and hedgerow south of Stather Road, Flixborough, Scunthorpe <i>(HS388767 - Absolute Freehold)</i>	Unknown	in respect of mines and minerals
6	6-43	Temporary use of 2561.19 square metres of agricultural land and hedgerow south of Stather Road, Flixborough, Scunthorpe <i>(HS388767 - Absolute Freehold)</i>	Unknown	in respect of mines and minerals
6	6-44	Temporary use of 2532.07 square metres of	Unknown	in respect of mines and minerals

Land Plans Sheet No.	Plot Number on Land Plans	Extent, description and situation of land	Part 3 contains the names of all those entitled to enjoy easements or other private rights over land (including private rights of navigation over water) which it is proposed shall be extinguished, suspended or interfered with. See regulation 7 (1)(c) of the Infrastructure Planning (Applications: Prescribed Forms and Procedure) Regulations 2009.	
			Persons enjoying easement or right over land	Description of interest
		agricultural land, woodland, pond and public right of way (FLIX 177) south of Stather Road, Flixborough, Scunthorpe and electricity cables <i>(HS388767 - Absolute Freehold)</i>	Northern Powergrid (Yorkshire) Plc Lloyds Court 78 Grey Street Newcastle Upon Tyne NE1 6AF (Org No. - 04112320)	in respect of apparatus
6	6-45	Temporary use of 311.41 square metres of agricultural land and unnamed track south of Stather Road, Flixborough, Scunthorpe <i>(LL5149 - Absolute Freehold)</i>	Derek Elliot Green [REDACTED] Andrew William Green [REDACTED] Unknown Unknown Unknown	in respect of access in respect of access in respect of access on entry C7 on title LL5149 in respect of access on entry C5 on title LL5149 in respect of drainage, support, light, and other easements on entry C7 on title LL5149

Land Plans Sheet No.	Plot Number on Land Plans	Extent, description and situation of land	Part 3 contains the names of all those entitled to enjoy easements or other private rights over land (including private rights of navigation over water) which it is proposed shall be extinguished, suspended or interfered with. See regulation 7 (1)(c) of the Infrastructure Planning (Applications: Prescribed Forms and Procedure) Regulations 2009.	
			Persons enjoying easement or right over land	Description of interest
			Unknown	in respect of drainage, support, light, and other easements on entry C5 on title LL5149
6	6-46	Temporary use of 2409.41 square metres of agricultural land south of Stather Road, Flixborough, Scunthorpe and pylon and electricity cables <i>(HS388767 - Absolute Freehold)</i>	Unknown Northern Powergrid (Yorkshire) Plc Lloyds Court 78 Grey Street Newcastle Upon Tyne NE1 6AF (Org No. - 04112320)	in respect of mines and minerals in respect of apparatus
6	6-47	Permanent acquisition of 1306.69 square metres of agricultural land and unnamed track south of Stather Road, Flixborough, Scunthorpe <i>(LL5149 - Absolute Freehold)</i>	Derek Elliot Green  Andrew William Green  Northern Powergrid (Yorkshire) Plc	in respect of access in respect of access in respect of access

Land Plans Sheet No.	Plot Number on Land Plans	Extent, description and situation of land	Part 3 contains the names of all those entitled to enjoy easements or other private rights over land (including private rights of navigation over water) which it is proposed shall be extinguished, suspended or interfered with. See regulation 7 (1)(c) of the Infrastructure Planning (Applications: Prescribed Forms and Procedure) Regulations 2009.	
			Persons enjoying easement or right over land	Description of interest
			Lloyds Court 78 Grey Street Newcastle Upon Tyne NE1 6AF (Org No. - 04112320)	
			Unknown	in respect of access on entry C7 on title LL5149
			Unknown	in respect of access on entry C5 on title LL5149
			Northern Powergrid (Yorkshire) Plc Lloyds Court 78 Grey Street Newcastle Upon Tyne NE1 6AF (Org No. - 04112320)	in respect of apparatus
			Unknown	in respect of drainage, support, light, and other easements on entry C7 on title LL5149
			Unknown	in respect of drainage, support, light, and other easements on entry C5 on title LL5149
6	6-48	Temporary use of 24.70 square metres of woodland and public right of way (FLIX 177) south of Stather	Northern Powergrid (Yorkshire) Plc Lloyds Court 78 Grey Street Newcastle Upon Tyne	in respect of apparatus

Land Plans Sheet No.	Plot Number on Land Plans	Extent, description and situation of land	Part 3 contains the names of all those entitled to enjoy easements or other private rights over land (including private rights of navigation over water) which it is proposed shall be extinguished, suspended or interfered with. See regulation 7 (1)(c) of the Infrastructure Planning (Applications: Prescribed Forms and Procedure) Regulations 2009.	
			Persons enjoying easement or right over land	Description of interest
		Road, Flixborough, Scunthorpe and electricity cables <i>(Unregistered)</i>	NE1 6AF (Org No. - 04112320)	
6	6-49	Permanent acquisition of 2125.59 square metres of agricultural land and unnamed track south of Stather Road, Flixborough, Scunthorpe and electricity cables <i>(HS388767 - Absolute Freehold)</i>	Unknown Northern Powergrid (Yorkshire) Plc Lloyds Court 78 Grey Street Newcastle Upon Tyne NE1 6AF (Org No. - 04112320)	in respect of mines and minerals in respect of apparatus
6	6-50	No acquisition of 6336.67 square metres of woodland and public right of way (FLIX 177) north west of Moat Road, Scunthorpe <i>(HS124941 - Absolute Freehold)</i>	Unknown British Telecommunications Public Limited Company 1 Braham Street London E1 8EE (Org No. - 01800000) Unknown Unknown	in respect of mines and minerals in respect of apparatus in respect of access on entry A3 on title HS124941 in respect of a restrictive covenant on entry C3, and sporting rights and apparatus on entry A3 on title HS124941

Land Plans Sheet No.	Plot Number on Land Plans	Extent, description and situation of land	Part 3 contains the names of all those entitled to enjoy easements or other private rights over land (including private rights of navigation over water) which it is proposed shall be extinguished, suspended or interfered with. See regulation 7 (1)(c) of the Infrastructure Planning (Applications: Prescribed Forms and Procedure) Regulations 2009.	
			Persons enjoying easement or right over land	Description of interest
6	6-51	Temporary use of 812.34 square metres of woodland north west of Moat Road, Scunthorpe <i>(HS124941 - Absolute Freehold)</i>	Unknown Unknown Unknown	in respect of mines and minerals in respect of access on entry A3 on title HS124941 in respect of a restrictive covenant on entry C3, and sporting rights and apparatus on entry A3 on title HS124941
6	6-52	Temporary use of 2366.53 square metres of agricultural land and unnamed track west of Nisa Way, Scunthorpe <i>(HS388767 - Absolute Freehold)</i>	Unknown	in respect of mines and minerals
6	6-53	No acquisition of 1904.65 square metres of grassland and unnamed track west of Nisa Way, Scunthorpe <i>(HS299866 - Absolute Freehold)</i>	Flixborough Wharf Limited Boothferry Terminal Bridge Street Goole DN14 5SS (Org No. - 01762380) Unknown Unknown	in respect of access in respect of access in respect of apparatus and drainage

Land Plans Sheet No.	Plot Number on Land Plans	Extent, description and situation of land	Part 3 contains the names of all those entitled to enjoy easements or other private rights over land (including private rights of navigation over water) which it is proposed shall be extinguished, suspended or interfered with. See regulation 7 (1)(c) of the Infrastructure Planning (Applications: Prescribed Forms and Procedure) Regulations 2009.	
			Persons enjoying easement or right over land	Description of interest
6	6-54	Permanent acquisition of 108.63 square metres of disused railway line and embankment (Flixborough Mineral Railway) west of Nisa Way, Scunthorpe <i>(HS288295 - Absolute Freehold)</i>	Vossloh Cogifer UK Limited 80A Scotter Road Scunthorpe DN15 8EF (Org No. - 04114382) Tata Steel UK Limited 18 Grosvenor Place London SW1X 7HS (Org No. - 02280000)	in respect of access in respect of a restrictive covenant on entry C8 on title HS288295
6	6-56	Permanent acquisition of 35.30 square metres of woodland west of Nisa Way, Scunthorpe <i>(HS299866 - Absolute Freehold)</i>	Flixborough Wharf Limited Boothferry Terminal Bridge Street Goole DN14 5SS (Org No. - 01762380) Unknown Unknown	in respect of access in respect of access in respect of apparatus and drainage
6	6-58	Permanent acquisition of 32.36 square metres of grassland track west of Nisa Way, Scunthorpe <i>(HS319351 - Absolute Freehold)</i>	Flixborough Wharf Limited Boothferry Terminal Bridge Street Goole DN14 5SS (Org No. - 01762380)	in respect of access

Land Plans Sheet No.	Plot Number on Land Plans	Extent, description and situation of land	Part 3 contains the names of all those entitled to enjoy easements or other private rights over land (including private rights of navigation over water) which it is proposed shall be extinguished, suspended or interfered with. See regulation 7 (1)(c) of the Infrastructure Planning (Applications: Prescribed Forms and Procedure) Regulations 2009.	
			Persons enjoying easement or right over land	Description of interest
			Unknown	in respect of access on entry C4 on title HS319351
			Unknown	in respect of sporting rights and apparatus on entry C4 on title HS319351
			Flixborough Wharf Limited Boothferry Terminal Bridge Street Goole DN14 5SS (Org No. - 01762380)	in respect of apparatus and drainage
6	6-60	Permanent acquisition of 833.40 square metres of grassland track west of Nisa Way, Scunthorpe <i>(HS319351 - Absolute Freehold)</i>	Flixborough Wharf Limited Boothferry Terminal Bridge Street Goole DN14 5SS (Org No. - 01762380)	in respect of access
			Unknown	in respect of access on entry C4 on title HS319351
			Unknown	in respect of sporting rights and apparatus on entry C4 on title HS319351
			Flixborough Wharf Limited Boothferry Terminal Bridge Street Goole DN14 5SS	in respect of apparatus and drainage

Land Plans Sheet No.	Plot Number on Land Plans	Extent, description and situation of land	Part 3 contains the names of all those entitled to enjoy easements or other private rights over land (including private rights of navigation over water) which it is proposed shall be extinguished, suspended or interfered with. See regulation 7 (1)(c) of the Infrastructure Planning (Applications: Prescribed Forms and Procedure) Regulations 2009.	
			Persons enjoying easement or right over land	Description of interest
			(Org No. - 01762380)	
6	6-61	Temporary use of 750.64 square metres of agricultural land west of Nisa Way, Scunthorpe <i>(HS299866 - Absolute Freehold)</i>	Flixborough Wharf Limited Boothferry Terminal Bridge Street Goole DN14 5SS (Org No. - 01762380) Unknown Unknown Unknown Unknown Unknown Unknown	in respect of access in respect of access on entry C3 and C4 on title HS299866 in respect of access on entry A7 on title HS299866 in respect of access on entry A12 on title HS299866 in respect of access in respect of drainage, sporting rights, apparatus and a restrictive covenant on entry C3 and C4 on title HS299866 in respect of apparatus and sporting rights on entry A7 on title HS299866 in respect of drainage and apparatus on entry A12 on title HS299866

Land Plans Sheet No.	Plot Number on Land Plans	Extent, description and situation of land	Part 3 contains the names of all those entitled to enjoy easements or other private rights over land (including private rights of navigation over water) which it is proposed shall be extinguished, suspended or interfered with. See regulation 7 (1)(c) of the Infrastructure Planning (Applications: Prescribed Forms and Procedure) Regulations 2009.	
			Persons enjoying easement or right over land	Description of interest
			Unknown	in respect of an option to purchase easements on entry C7 and C8 on title HS299866
			Unknown	in respect of apparatus and drainage
6	6-62	Permanent acquisition of 3276.77 square metres of agricultural land and public right of way (FLIX 178) west of Nisa Way, Scunthorpe <i>(HS299866 - Absolute Freehold)</i>	Flixborough Wharf Limited Boothferry Terminal Bridge Street Goole DN14 5SS (Org No. - 01762380)	in respect of access
			Unknown	in respect of access on entry C3 and C4 on title HS299866
			Unknown	in respect of access on entry A7 on title HS299866
			Unknown	in respect of access on entry A12 on title HS299866
			Unknown	in respect of access
			Unknown	in respect of drainage, sporting rights, apparatus and a restrictive covenant on entry C3 and C4 on title HS299866

Land Plans Sheet No.	Plot Number on Land Plans	Extent, description and situation of land	Part 3 contains the names of all those entitled to enjoy easements or other private rights over land (including private rights of navigation over water) which it is proposed shall be extinguished, suspended or interfered with. See regulation 7 (1)(c) of the Infrastructure Planning (Applications: Prescribed Forms and Procedure) Regulations 2009.	
			Persons enjoying easement or right over land	Description of interest
			Unknown	in respect of apparatus and sporting rights on entry A7 on title HS299866
			Unknown	in respect of drainage and apparatus on entry A12 on title HS299866
			Unknown	in respect of an option to purchase easements on entry C7 and C8 on title HS299866
			Unknown	in respect of apparatus and drainage
6	6-63	Permanent acquisition of 9939.37 square metres of disused railway line and embankment (Flixborough Mineral Railway) and public right of way (FLIX 178) west of Nisa Way, Scunthorpe and electricity cables <i>(HS288295 - Absolute Freehold)</i>	Vossloh Cogifer UK Limited 80A Scotter Road Scunthorpe DN15 8EF (Org No. - 04114382) Tata Steel UK Limited 18 Grosvenor Place London SW1X 7HS (Org No. - 02280000) Unknown	in respect of access in respect of a restrictive covenant on entry C8 on title HS288295 in respect of a restrictive covenant on entry C2 on title HS288295

Land Plans Sheet No.	Plot Number on Land Plans	Extent, description and situation of land	Part 3 contains the names of all those entitled to enjoy easements or other private rights over land (including private rights of navigation over water) which it is proposed shall be extinguished, suspended or interfered with. See regulation 7 (1)(c) of the Infrastructure Planning (Applications: Prescribed Forms and Procedure) Regulations 2009.	
			Persons enjoying easement or right over land	Description of interest
			<p>Northern Powergrid (Yorkshire) Plc Lloyds Court 78 Grey Street Newcastle Upon Tyne NE1 6AF (Org No. - 04112320)</p> <p>North Lincolnshire Borough Council Church Square House 30-40 High Street Scunthorpe DN15 6NL</p>	<p>in respect of apparatus</p> <p>in respect of apparatus, personal covenants and a restrictive covenant on entry C7 on title HS288295</p>
6	6-65	<p>Permanent acquisition of 1713.66 square metres of grassland and public right of way (FLIX 178) west of Nisa Way, Scunthorpe (HS319351 - Absolute Freehold)</p>	<p>Flixborough Wharf Limited Boothferry Terminal Bridge Street Goole DN14 5SS (Org No. - 01762380)</p> <p>Unknown</p> <p>Unknown</p> <p>Flixborough Wharf Limited Boothferry Terminal Bridge Street Goole DN14 5SS</p>	<p>in respect of access</p> <p>in respect of access on entry C4 on title HS319351</p> <p>in respect of sporting rights and apparatus on entry C4 on title HS319351</p> <p>in respect of apparatus and drainage</p>

Land Plans Sheet No.	Plot Number on Land Plans	Extent, description and situation of land	Part 3 contains the names of all those entitled to enjoy easements or other private rights over land (including private rights of navigation over water) which it is proposed shall be extinguished, suspended or interfered with. See regulation 7 (1)(c) of the Infrastructure Planning (Applications: Prescribed Forms and Procedure) Regulations 2009.	
			Persons enjoying easement or right over land	Description of interest
			(Org No. - 01762380)	
6	6-66	No acquisition of 1139.28 square metres of grassland and public right of way (FLIX 178) west of Nisa Way, Scunthorpe <i>(HS319351 - Absolute Freehold)</i>	Flixborough Wharf Limited Boothferry Terminal Bridge Street Goole DN14 5SS (Org No. - 01762380) Unknown Unknown	in respect of access in respect of access on entry C4 on title HS319351 in respect of sporting rights and apparatus on entry C4 on title HS319351
			Flixborough Wharf Limited Boothferry Terminal Bridge Street Goole DN14 5SS (Org No. - 01762380)	in respect of apparatus and drainage
6	6-67	Temporary use of 187.71 square metres of woodland west of Bloom Lane, Scunthorpe <i>(HS319351 - Absolute Freehold)</i>	Flixborough Wharf Limited Boothferry Terminal Bridge Street Goole DN14 5SS (Org No. - 01762380) Unknown	in respect of access in respect of access on entry C4 on title HS319351

Land Plans Sheet No.	Plot Number on Land Plans	Extent, description and situation of land	Part 3 contains the names of all those entitled to enjoy easements or other private rights over land (including private rights of navigation over water) which it is proposed shall be extinguished, suspended or interfered with. See regulation 7 (1)(c) of the Infrastructure Planning (Applications: Prescribed Forms and Procedure) Regulations 2009.	
			Persons enjoying easement or right over land	Description of interest
			Unknown	in respect of sporting rights and apparatus on entry C4 on title HS319351
			Flixborough Wharf Limited Boothferry Terminal Bridge Street Goole DN14 5SS (Org No. - 01762380)	in respect of apparatus and drainage
6	6-68	Temporary use of 2144.15 square metres of agricultural land, unnamed track, shrubbery and woodland west of Bloom Lane, Scunthorpe <i>(HS299866 - Absolute Freehold)</i>	Flixborough Wharf Limited Boothferry Terminal Bridge Street Goole DN14 5SS (Org No. - 01762380)	in respect of access
			Unknown	in respect of access on entry C3 and C4 on title HS299866
			Unknown	in respect of access on entry A7 on title HS299866
			Unknown	in respect of access on entry A12 on title HS299866
			Unknown	in respect of access

Land Plans Sheet No.	Plot Number on Land Plans	Extent, description and situation of land	Part 3 contains the names of all those entitled to enjoy easements or other private rights over land (including private rights of navigation over water) which it is proposed shall be extinguished, suspended or interfered with. See regulation 7 (1)(c) of the Infrastructure Planning (Applications: Prescribed Forms and Procedure) Regulations 2009.	
			Persons enjoying easement or right over land	Description of interest
			Unknown	in respect of drainage, sporting rights, apparatus and a restrictive covenant on entry C3 and C4 on title HS299866
			Unknown	in respect of apparatus and sporting rights on entry A7 on title HS299866
			Unknown	in respect of drainage and apparatus on entry A12 on title HS299866
			Unknown	in respect of an option to purchase easements on entry C7 and C8 on title HS299866
			Unknown	in respect of apparatus and drainage
6	6-70	No acquisition of 1230.65 square metres of grassland west of Nisa Way, Scunthorpe <i>(HS124941 - Absolute Freehold)</i>	Unknown	in respect of mines and minerals
			Unknown	in respect of access on entry A3 on title HS124941
			Unknown	in respect of a restrictive covenant on entry C3, and sporting rights and apparatus on entry A3 on title HS124941
6	6-71	No acquisition of 489.90 square metres of woodland west of Nisa Way, Scunthorpe	Flixborough Wharf Limited Boothferry Terminal Bridge Street Goole DN14 5SS	in respect of access

Land Plans Sheet No.	Plot Number on Land Plans	Extent, description and situation of land	Part 3 contains the names of all those entitled to enjoy easements or other private rights over land (including private rights of navigation over water) which it is proposed shall be extinguished, suspended or interfered with. See regulation 7 (1)(c) of the Infrastructure Planning (Applications: Prescribed Forms and Procedure) Regulations 2009.	
			Persons enjoying easement or right over land	Description of interest
		(HS299866 - Absolute Freehold)	(Org No. - 01762380) Unknown Unknown	in respect of access in respect of apparatus and drainage
6	6-72	No acquisition of 19.86 square metres of woodland west of Nisa Way, Scunthorpe (HS299866 - Absolute Freehold)	Flixborough Wharf Limited Boothferry Terminal Bridge Street Goole DN14 5SS (Org No. - 01762380) Unknown Unknown	in respect of access in respect of access in respect of apparatus and drainage
6	6-73	No acquisition of 13.38 square metres of grassland west of Nisa Way, Scunthorpe (HS299866 - Absolute Freehold)	Flixborough Wharf Limited Boothferry Terminal Bridge Street Goole DN14 5SS (Org No. - 01762380) Unknown	in respect of access in respect of access

Land Plans Sheet No.	Plot Number on Land Plans	Extent, description and situation of land	Part 3 contains the names of all those entitled to enjoy easements or other private rights over land (including private rights of navigation over water) which it is proposed shall be extinguished, suspended or interfered with. See regulation 7 (1)(c) of the Infrastructure Planning (Applications: Prescribed Forms and Procedure) Regulations 2009.	
			Persons enjoying easement or right over land	Description of interest
			<p>Hartshorne Crossroads Properties Limited c/o Crossroads Truck & Bus Limited Pheasant Drive Birstall Batley WF17 9LR (Org No. - 07969935)</p> <p>Bulten Limited 4th Floor 115 George Street Edinburgh EH2 4JN (Org No. - SC085664)</p> <p>Unknown</p>	<p>as beneficiary on title HS299866</p> <p>as beneficiary on title HS299866</p> <p>in respect of apparatus and drainage</p>
6	6-74	<p>Permanent acquisition of 19.49 square metres of grassland west of Nisa Way, Scunthorpe <i>(HS299866 - Absolute Freehold)</i></p>	<p>Flixborough Wharf Limited Boothferry Terminal Bridge Street Goole DN14 5SS (Org No. - 01762380)</p> <p>Unknown</p>	<p>in respect of access</p> <p>in respect of access</p>

Land Plans Sheet No.	Plot Number on Land Plans	Extent, description and situation of land	Part 3 contains the names of all those entitled to enjoy easements or other private rights over land (including private rights of navigation over water) which it is proposed shall be extinguished, suspended or interfered with. See regulation 7 (1)(c) of the Infrastructure Planning (Applications: Prescribed Forms and Procedure) Regulations 2009.	
			Persons enjoying easement or right over land	Description of interest
			Unknown	in respect of apparatus and drainage
6	6-76	No acquisition of 72.06 square metres of grassland west of Nisa Way, Scunthorpe <i>(HS319351 - Absolute Freehold)</i>	Flixborough Wharf Limited Boothferry Terminal Bridge Street Goole DN14 5SS (Org No. - 01762380) Unknown Unknown Flixborough Wharf Limited Boothferry Terminal Bridge Street Goole DN14 5SS (Org No. - 01762380)	in respect of access in respect of access on entry C4 on title HS319351 in respect of sporting rights and apparatus on entry C4 on title HS319351 in respect of apparatus and drainage
6	6-78	No acquisition of 90.03 square metres of grassland west of Nisa Way, Scunthorpe <i>(HS319351 - Absolute Freehold)</i>	Flixborough Wharf Limited Boothferry Terminal Bridge Street Goole DN14 5SS (Org No. - 01762380)	in respect of access

Land Plans Sheet No.	Plot Number on Land Plans	Extent, description and situation of land	Part 3 contains the names of all those entitled to enjoy easements or other private rights over land (including private rights of navigation over water) which it is proposed shall be extinguished, suspended or interfered with. See regulation 7 (1)(c) of the Infrastructure Planning (Applications: Prescribed Forms and Procedure) Regulations 2009.	
			Persons enjoying easement or right over land	Description of interest
			Unknown	in respect of access on entry C4 on title HS319351
			Unknown	in respect of sporting rights and apparatus on entry C4 on title HS319351
			Flixborough Wharf Limited Boothferry Terminal Bridge Street Goole DN14 5SS (Org No. - 01762380)	in respect of apparatus and drainage
6	6-81	Temporary use of 525.88 square metres of agricultural land south of Stather Road, Flixborough, Scunthorpe (HS388767 - Absolute Freehold)	Unknown	in respect of mines and minerals
6	6-82	Permanent acquisition of 70.76 square metres of woodland north west of Moat Road, Scunthorpe (HS124941 - Absolute Freehold)	Unknown	in respect of mines and minerals
			Unknown	in respect of access on entry A3 on title HS124941
			Unknown	in respect of a restrictive covenant on entry C3, and sporting rights and apparatus on entry A3 on title HS124941

Land Plans Sheet No.	Plot Number on Land Plans	Extent, description and situation of land	Part 3 contains the names of all those entitled to enjoy easements or other private rights over land (including private rights of navigation over water) which it is proposed shall be extinguished, suspended or interfered with. See regulation 7 (1)(c) of the Infrastructure Planning (Applications: Prescribed Forms and Procedure) Regulations 2009.	
			Persons enjoying easement or right over land	Description of interest
6	6-84	Extinguishment of Rights over 21683.47 square metres of shrubbery, woodland, grassland and public right of way (FLIX 175) south of Stather Road, Flixborough, Scunthorpe and pylon and electricity cables (HS356328 - Absolute Freehold)	<p>BOC Limited The Priestley Centre 10 Priestley Road The Surrey Research Park Guildford GU2 7XY (Org No. - 00337663)</p> <p>Cadent Gas Limited Cadent Pilot Way Ansty Coventry CV7 9JU (Org No. - 10080864)</p> <p>North Lincolnshire Borough Council Church Square House 30-40 High Street Scunthorpe DN15 6NL</p> <p>Cadent Gas Limited Cadent Pilot Way Ansty Coventry CV7 9JU (Org No. - 10080864)</p> <p>BOC Limited The Priestley Centre 10 Priestley Road The Surrey Research Park</p>	<p>in respect of access</p> <p>in respect of access</p> <p>in respect of public right of way</p> <p>in respect of apparatus and a restrictive covenant on entry C2 on title HS356328</p> <p>in respect of apparatus and a restrictive covenant on entry C1 on title HS356328</p>

Land Plans Sheet No.	Plot Number on Land Plans	Extent, description and situation of land	Part 3 contains the names of all those entitled to enjoy easements or other private rights over land (including private rights of navigation over water) which it is proposed shall be extinguished, suspended or interfered with. See regulation 7 (1)(c) of the Infrastructure Planning (Applications: Prescribed Forms and Procedure) Regulations 2009.	
			Persons enjoying easement or right over land	Description of interest
			Guildford GU2 7XY (Org No. - 00337663)	
7	7-1	Permanent acquisition of 8385.33 square metres of disused railway line and embankments (Flixborough Mineral Railway) west of Normanby Road, Flixborough, Scunthorpe <i>(HS288295 - Absolute Freehold)</i>	Vossloh Cogifer UK Limited 80A Scotter Road Scunthorpe DN15 8EF (Org No. - 04114382) Unknown Unknown Tata Steel UK Limited 18 Grosvenor Place London SW1X 7HS (Org No. - 02280000) Northern Powergrid (Yorkshire) Plc Lloyds Court 78 Grey Street Newcastle Upon Tyne NE1 6AF (Org No. - 04112320) Unknown	in respect of access in respect of access on entry C3 on title HS288295 in respect of access on entry A3 and A4 on title HS288295 in respect of a restrictive covenant on entry C8 on title HS288295 in respect of apparatus in respect of apparatus on entry A3 and A4 on title HS288295

Land Plans Sheet No.	Plot Number on Land Plans	Extent, description and situation of land	Part 3 contains the names of all those entitled to enjoy easements or other private rights over land (including private rights of navigation over water) which it is proposed shall be extinguished, suspended or interfered with. See regulation 7 (1)(c) of the Infrastructure Planning (Applications: Prescribed Forms and Procedure) Regulations 2009.	
			Persons enjoying easement or right over land	Description of interest
7	7-2	Permanent acquisition of 123.25 square metres of public highway (Normanby Road) and bridge structure over disused railway line (Flixborough Mineral Railway), Flixborough, Scunthorpe <i>(Unregistered)</i>	British Telecommunications Public Limited Company 1 Braham Street London E1 8EE (Org No. - 01800000) Anglian Water Services Limited Lancaster House Lancaster Way Ermine Business Park Huntingdon PE29 6XU (Org No. - 02366656)	in respect of apparatus in respect of apparatus
7	7-3	Permanent acquisition of 14165.64 square metres of disused railway line and embankments (Flixborough Mineral Railway) east of Normanby Road, Flixborough, Scunthorpe <i>(HS288295 - Absolute Freehold)</i>	Vossloh Cogifer UK Limited 80A Scotter Road Scunthorpe DN15 8EF (Org No. - 04114382) Unknown Unknown Unknown	in respect of access in respect of access on entry A2 on title HS288295 in respect of access on entry C5 on title HS288295 in respect of access on entry A3 and A4 on title HS288295

Land Plans Sheet No.	Plot Number on Land Plans	Extent, description and situation of land	Part 3 contains the names of all those entitled to enjoy easements or other private rights over land (including private rights of navigation over water) which it is proposed shall be extinguished, suspended or interfered with. See regulation 7 (1)(c) of the Infrastructure Planning (Applications: Prescribed Forms and Procedure) Regulations 2009.	
			Persons enjoying easement or right over land	Description of interest
			<p>Vossloh Cogifer UK Limited 80A Scotter Road Scunthorpe DN15 8EF (Org No. - 04114382)</p> <p>Tata Steel UK Limited 18 Grosvenor Place London SW1X 7HS (Org No. - 02280000)</p> <p>British Telecommunications Public Limited Company 1 Braham Street London E1 8EE (Org No. - 01800000)</p> <p>Unknown</p> <p>Unknown</p>	<p>in respect of a restriction against the disposition of the registered estate on title HS288295, and restrictive covenants and apparatus on entry C8 on said title</p> <p>in respect of a restrictive covenant on entry C8 on title HS288295</p> <p>in respect of apparatus</p> <p>in respect of apparatus on entry A2 on title HS288295</p> <p>in respect of apparatus on entry A3 and A4 on title HS288295</p>
7	7-5	Permanent acquisition of 147.79 square metres of unnamed track crossing disused railway line (Flixborough Mineral	<p>Bagmoor Wind Limited C/O Great Lakes Insurance Se Uk Branch 10 Fenchurch Avenue London EC3M 5BN</p>	in respect of access

Land Plans Sheet No.	Plot Number on Land Plans	Extent, description and situation of land	Part 3 contains the names of all those entitled to enjoy easements or other private rights over land (including private rights of navigation over water) which it is proposed shall be extinguished, suspended or interfered with. See regulation 7 (1)(c) of the Infrastructure Planning (Applications: Prescribed Forms and Procedure) Regulations 2009.	
			Persons enjoying easement or right over land	Description of interest
		Railway) east of Normanby Road, Flixborough, Scunthorpe <i>(HS288295 - Absolute Freehold)</i>	(Org No. - 05059484) Vossloh Cogifer UK Limited 80A Scotter Road Scunthorpe DN15 8EF (Org No. - 04114382) Unknown Unknown Tata Steel UK Limited 18 Grosvenor Place London SW1X 7HS (Org No. - 02280000) Bagmoor Wind Limited C/O Great Lakes Insurance Se Uk Branch 10 Fenchurch Avenue London EC3M 5BN (Org No. - 05059484) Unknown	in respect of access in respect of access on entry C5 on title HS288295 in respect of access on entry A3 and A4 on title HS288295 in respect of a restrictive covenant on entry C8 on title HS288295 in respect of apparatus in respect of apparatus on entry A3 and A4 on title HS288295

Land Plans Sheet No.	Plot Number on Land Plans	Extent, description and situation of land	Part 3 contains the names of all those entitled to enjoy easements or other private rights over land (including private rights of navigation over water) which it is proposed shall be extinguished, suspended or interfered with. See regulation 7 (1)(c) of the Infrastructure Planning (Applications: Prescribed Forms and Procedure) Regulations 2009.	
			Persons enjoying easement or right over land	Description of interest
7	7-6	Permanent acquisition of 53.57 square metres of unnamed track east of Normanby Road, Flixborough, Scunthorpe <i>(HS253434 - Absolute Freehold)</i>	Unknown	in respect of access on entry C1 on title HS253434
7	7-7	Permanent acquisition of 18732.44 square metres of disused railway line and embankments (Flixborough Mineral Railway) east of Normanby Road, Flixborough, Scunthorpe <i>(HS288295 - Absolute Freehold)</i>	Vossloh Cogifer UK Limited 80A Scotter Road Scunthorpe DN15 8EF (Org No. - 04114382) Unknown Unknown The Normanby Estate Company Limited c/o Mike Walsh Estate Office Normanby Scunthorpe DN15 9HS (Org No. - 00169193) Tata Steel UK Limited 18 Grosvenor Place London	in respect of access in respect of access on entry C5 on title HS288295 in respect of access on entry A3 and A4 on title HS288295 in respect of access in respect of a restrictive covenant on entry C8 on title HS288295

Land Plans Sheet No.	Plot Number on Land Plans	Extent, description and situation of land	Part 3 contains the names of all those entitled to enjoy easements or other private rights over land (including private rights of navigation over water) which it is proposed shall be extinguished, suspended or interfered with. See regulation 7 (1)(c) of the Infrastructure Planning (Applications: Prescribed Forms and Procedure) Regulations 2009.	
			Persons enjoying easement or right over land	Description of interest
			<p>SW1X 7HS (Org No. - 02280000)</p> <p>Unknown</p> <p>The Normanby Estate Company Limited c/o Mike Walsh Estate Office Normanby Scunthorpe DN15 9HS (Org No. - 00169193)</p>	<p>in respect of apparatus on entry A3 and A4 on title HS288295</p> <p>in respect of drainage, apparatus, sporting rights and a restrictive covenant on entry C4 and C5 on title HS288295</p>
8	8-1	<p>New rights over 8.91 square metres of grassland west of High Street, Dragonby, Scunthorpe and electricity cables</p> <p><i>(HS132853 - Absolute Freehold)</i> <i>(HS288970 - Absolute Freehold)</i></p>	<p>Unknown</p> <p>Unknown</p> <p>Unknown</p> <p>Northern Powergrid (Yorkshire) Plc Lloyds Court 78 Grey Street Newcastle Upon Tyne NE1 6AF</p>	<p>in respect of mines and minerals</p> <p>in respect of access on entry C2 and C3 on title HS288970</p> <p>in respect of drainage, sporting rights and a restrictive covenant on entry C2 and C3 on title HS288970</p> <p>in respect of apparatus</p>

Land Plans Sheet No.	Plot Number on Land Plans	Extent, description and situation of land	Part 3 contains the names of all those entitled to enjoy easements or other private rights over land (including private rights of navigation over water) which it is proposed shall be extinguished, suspended or interfered with. See regulation 7 (1)(c) of the Infrastructure Planning (Applications: Prescribed Forms and Procedure) Regulations 2009.	
			Persons enjoying easement or right over land	Description of interest
			(Org No. - 04112320)	
8	8-2	New rights over 41255.30 square metres of industrial premises known as (Dragonby Mine, DN15 8FA) and disused railway lines (Flixborough Mineral Railway), Dragonby, Scunthorpe <i>(HS288970 - Absolute Freehold)</i>	<p>North Lincolnshire Borough Council Church Square House 30-40 High Street Scunthorpe DN15 6NL</p> <p>Flixborough Wharf Limited Boothferry Terminal Bridge Street Goole DN14 5SS (Org No. - 01762380)</p> <p>Unknown</p> <p>Unknown</p> <p>Anglian Water Services Limited Lancaster House Lancaster Way Ermine Business Park Huntingdon PE29 6XU (Org No. - 02366656)</p> <p>Northern Powergrid (Yorkshire) Plc</p>	<p>in respect of right of way</p> <p>in respect of access</p> <p>in respect of access on entry C2 and C3 on title HS288970</p> <p>in respect of drainage, sporting rights and a restrictive covenant on entry C2 and C3 on title HS288970</p> <p>in respect of apparatus</p> <p>in respect of apparatus</p>

Land Plans Sheet No.	Plot Number on Land Plans	Extent, description and situation of land	Part 3 contains the names of all those entitled to enjoy easements or other private rights over land (including private rights of navigation over water) which it is proposed shall be extinguished, suspended or interfered with. See regulation 7 (1)(c) of the Infrastructure Planning (Applications: Prescribed Forms and Procedure) Regulations 2009.	
			Persons enjoying easement or right over land	Description of interest
			<p>Lloyds Court 78 Grey Street Newcastle Upon Tyne NE1 6AF (Org No. - 04112320)</p> <p>Tata Steel UK Limited 18 Grosvenor Place London SW1X 7HS (Org No. - 02280000)</p> <p>Flixborough Wharf Limited Boothferry Terminal Bridge Street Goole DN14 5SS (Org No. - 01762380)</p> <p>Unknown</p>	<p>in respect of unknown rights and a restrictive covenant on entry A4, C4 and C5 on title HS288970</p> <p>in respect of apparatus and support</p> <p>in respect of unknown rights on entry C1 on title HS288970</p>
8	8-3	<p>New rights over 9404.24 square metres of disused railway line (Flixborough Mineral Railway) west of High Street, Dragonby, Scunthorpe and electricity cables</p> <p><i>(Unregistered)</i></p>	<p>Flixborough Wharf Limited Boothferry Terminal Bridge Street Goole DN14 5SS (Org No. - 01762380)</p> <p>Anglian Water Services Limited Lancaster House Lancaster Way Ermine Business Park</p>	<p>in respect of access</p> <p>in respect of apparatus</p>

Land Plans Sheet No.	Plot Number on Land Plans	Extent, description and situation of land	Part 3 contains the names of all those entitled to enjoy easements or other private rights over land (including private rights of navigation over water) which it is proposed shall be extinguished, suspended or interfered with. See regulation 7 (1)(c) of the Infrastructure Planning (Applications: Prescribed Forms and Procedure) Regulations 2009.	
			Persons enjoying easement or right over land	Description of interest
			<p>Huntingdon PE29 6XU (Org No. - 02366656)</p> <p>Northern Powergrid (Yorkshire) Plc Lloyds Court 78 Grey Street Newcastle Upon Tyne NE1 6AF (Org No. - 04112320)</p> <p>Flixborough Wharf Limited Boothferry Terminal Bridge Street Goole DN14 5SS (Org No. - 01762380)</p>	<p>in respect of apparatus</p> <p>in respect of apparatus and support</p>
8	8-4	<p>New rights over 594.39 square metres of unnamed track west of High Street, Dragonby, Scunthorpe</p> <p><i>(HS289278 - Absolute Freehold)</i></p>	<p>Vossloh Cogifer UK Limited 80A Scotter Road Scunthorpe DN15 8EF (Org No. - 04114382)</p> <p>Anglian Water Services Limited Lancaster House Lancaster Way Ermine Business Park Huntingdon PE29 6XU (Org No. - 02366656)</p>	<p>in respect of access</p> <p>in respect of apparatus</p>

Land Plans Sheet No.	Plot Number on Land Plans	Extent, description and situation of land	Part 3 contains the names of all those entitled to enjoy easements or other private rights over land (including private rights of navigation over water) which it is proposed shall be extinguished, suspended or interfered with. See regulation 7 (1)(c) of the Infrastructure Planning (Applications: Prescribed Forms and Procedure) Regulations 2009.	
			Persons enjoying easement or right over land	Description of interest
8	8-5	New rights over 236.57 square metres of unnamed track west of High Street, Dragonby, Scunthorpe <i>(HS289280 - Absolute Freehold)</i>	<p>Vossloh Cogifer UK Limited 80A Scotter Road Scunthorpe DN15 8EF (Org No. - 04114382)</p> <p>Tata Steel UK Limited 18 Grosvenor Place London SW1X 7HS (Org No. - 02280000)</p> <p>Anglian Water Services Limited Lancaster House Lancaster Way Ermine Business Park Huntingdon PE29 6XU (Org No. - 02366656)</p> <p>Tata Steel UK Limited 18 Grosvenor Place London SW1X 7HS (Org No. - 02280000)</p> <p>Unknown</p>	<p>in respect of access</p> <p>in respect of access</p> <p>in respect of apparatus</p> <p>in respect of drainage and support</p> <p>in respect of unknown rights on entry C1 on title HS289280</p>
8	8-6	New rights over 2840.55 square metres of unnamed	Unknown	in respect of mines and minerals

Land Plans Sheet No.	Plot Number on Land Plans	Extent, description and situation of land	Part 3 contains the names of all those entitled to enjoy easements or other private rights over land (including private rights of navigation over water) which it is proposed shall be extinguished, suspended or interfered with. See regulation 7 (1)(c) of the Infrastructure Planning (Applications: Prescribed Forms and Procedure) Regulations 2009.	
			Persons enjoying easement or right over land	Description of interest
		track west of High Street, Dragonby, Scunthorpe <i>(HS273393 - Absolute Freehold)</i>	Vossloh Cogifer UK Limited 80A Scotter Road Scunthorpe DN15 8EF (Org No. - 04114382)	in respect of access
			Unknown	in respect of access on entry C4 on title HS273393
			Flixborough Wharf Limited Boothferry Terminal Bridge Street Goole DN14 5SS (Org No. - 01762380)	in respect of access
			Unknown	in respect of access on entry A3 on title HS273393
			Unknown	in respect of a restrictive covenant on entry C1, and sporting rights and apparatus on entry A3 on title HS273393
			Anglian Water Services Limited Lancaster House Lancaster Way Ermine Business Park Huntingdon PE29 6XU (Org No. - 02366656)	in respect of apparatus

Land Plans Sheet No.	Plot Number on Land Plans	Extent, description and situation of land	Part 3 contains the names of all those entitled to enjoy easements or other private rights over land (including private rights of navigation over water) which it is proposed shall be extinguished, suspended or interfered with. See regulation 7 (1)(c) of the Infrastructure Planning (Applications: Prescribed Forms and Procedure) Regulations 2009.	
			Persons enjoying easement or right over land	Description of interest
8	8-7	New rights over 9161.14 square metres of unnamed track and grassland west of High Street, Dragonby, Scunthorpe <i>(HS224065 - Absolute Freehold)</i>	Unknown	in respect of mines and minerals
			The Normanby Estate Company Limited c/o Mike Walsh Estate Office Normanby Scunthorpe DN15 9HS (Org No. - 00169193)	in respect of access
			Vossloh Cogifer UK Limited 80A Scotter Road Scunthorpe DN15 8EF (Org No. - 04114382)	in respect of access
			Flixborough Wharf Limited Boothferry Terminal Bridge Street Goole DN14 5SS (Org No. - 01762380)	in respect of access
			Unknown	in respect of access on entry A2 on title HS224065
			The Normanby Estate Company Limited c/o Mike Walsh Estate Office Normanby	in respect of a restrictive covenant on entry C6, drainage and covenants on title HS224065

Land Plans Sheet No.	Plot Number on Land Plans	Extent, description and situation of land	Part 3 contains the names of all those entitled to enjoy easements or other private rights over land (including private rights of navigation over water) which it is proposed shall be extinguished, suspended or interfered with. See regulation 7 (1)(c) of the Infrastructure Planning (Applications: Prescribed Forms and Procedure) Regulations 2009.	
			Persons enjoying easement or right over land	Description of interest
			<p>Scunthorpe DN15 9HS (Org No. - 00169193)</p> <p>Vossloh Cogifer UK Limited 80A Scotter Road Scunthorpe DN15 8EF (Org No. - 04114382)</p> <p>Unknown</p> <p>Flixborough Wharf Limited Boothferry Terminal Bridge Street Goole DN14 5SS (Org No. - 01762380)</p> <p>Anglian Water Services Limited Lancaster House Lancaster Way Ermine Business Park Huntingdon PE29 6XU (Org No. - 02366656)</p>	<p>in respect of a restrictive covenant on entry C6 and C7, drainage and covenants on title HS224065</p> <p>in respect of a restrictive covenant on entry A2 on title HS224065</p> <p>in respect of a restrictive covenant on entry C6, drainage and covenants on title HS224065</p> <p>in respect of apparatus</p>
8	8-8	New rights over 17101.54 square metres of unnamed track, grassland and woodland east of	Unknown	in respect of mines and minerals

Land Plans Sheet No.	Plot Number on Land Plans	Extent, description and situation of land	Part 3 contains the names of all those entitled to enjoy easements or other private rights over land (including private rights of navigation over water) which it is proposed shall be extinguished, suspended or interfered with. See regulation 7 (1)(c) of the Infrastructure Planning (Applications: Prescribed Forms and Procedure) Regulations 2009.	
			Persons enjoying easement or right over land	Description of interest
		Normanby Road, Flixborough, Scunthorpe (HS124941 - Absolute Freehold)	Vossloh Cogifer UK Limited 80A Scotter Road Scunthorpe DN15 8EF (Org No. - 04114382)	in respect of access
			Unknown	in respect of access on entry A12, A14 and A15 on title HS124941
			Unknown	in respect of drainage and toxic waste tipping on entry A12, A14 and A15 on title HS124941
			British Telecommunications Public Limited Company 1 Braham Street London E1 8EE (Org No. - 01800000)	in respect of apparatus
			Bagmoor Wind Limited C/O Great Lakes Insurance Se Uk Branch 10 Fenchurch Avenue London EC3M 5BN (Org No. - 05059484)	in respect of easement
			Northern Powergrid (Yorkshire) Plc Lloyds Court 78 Grey Street Newcastle Upon Tyne	in respect of apparatus

Land Plans Sheet No.	Plot Number on Land Plans	Extent, description and situation of land	Part 3 contains the names of all those entitled to enjoy easements or other private rights over land (including private rights of navigation over water) which it is proposed shall be extinguished, suspended or interfered with. See regulation 7 (1)(c) of the Infrastructure Planning (Applications: Prescribed Forms and Procedure) Regulations 2009.	
			Persons enjoying easement or right over land	Description of interest
			NE1 6AF (Org No. - 04112320)	
8	8-10	Permanent acquisition of 13498.98 square metres of disused railway line and embankments (Flixborough Mineral Railway) north of High Street, Dragonby, Scunthorpe and electricity cables (HS288970 - Absolute Freehold)	<p>North Lincolnshire Borough Council Church Square House 30-40 High Street Scunthorpe DN15 6NL</p> <p>Flixborough Wharf Limited Boothferry Terminal Bridge Street Goole DN14 5SS (Org No. - 01762380)</p> <p>Unknown</p> <p>Tata Steel UK Limited 18 Grosvenor Place London SW1X 7HS (Org No. - 02280000)</p> <p>Unknown</p> <p>Northern Powergrid (Yorkshire) Plc Lloyds Court 78 Grey Street</p>	<p>in respect of right of way</p> <p>in respect of access</p> <p>in respect of access on entry C2 and C3 on title HS288970</p> <p>in respect of access</p> <p>in respect of drainage, sporting rights and a restrictive covenant on entry C2 and C3 on title HS288970</p> <p>in respect of apparatus</p>

Land Plans Sheet No.	Plot Number on Land Plans	Extent, description and situation of land	Part 3 contains the names of all those entitled to enjoy easements or other private rights over land (including private rights of navigation over water) which it is proposed shall be extinguished, suspended or interfered with. See regulation 7 (1)(c) of the Infrastructure Planning (Applications: Prescribed Forms and Procedure) Regulations 2009.	
			Persons enjoying easement or right over land	Description of interest
			<p>Newcastle Upon Tyne NE1 6AF (Org No. - 04112320)</p> <p>Flixborough Wharf Limited Boothferry Terminal Bridge Street Goole DN14 5SS (Org No. - 01762380)</p>	in respect of apparatus and support
8	8-11	<p>Permanent acquisition of 78.85 square metres of unnamed track crossing disused railway line (Flixborough Mineral Railway) north of High Street, Dragonby, Scunthorpe</p> <p><i>(HS288970 - Absolute Freehold)</i></p>	<p>North Lincolnshire Borough Council Church Square House 30-40 High Street Scunthorpe DN15 6NL</p> <p>Flixborough Wharf Limited Boothferry Terminal Bridge Street Goole DN14 5SS (Org No. - 01762380)</p> <p>Unknown</p> <p>Tata Steel UK Limited 18 Grosvenor Place London SW1X 7HS (Org No. - 02280000)</p>	<p>in respect of right of way</p> <p>in respect of access</p> <p>in respect of access on entry C2 and C3 on title HS288970</p> <p>in respect of access</p>

Land Plans Sheet No.	Plot Number on Land Plans	Extent, description and situation of land	Part 3 contains the names of all those entitled to enjoy easements or other private rights over land (including private rights of navigation over water) which it is proposed shall be extinguished, suspended or interfered with. See regulation 7 (1)(c) of the Infrastructure Planning (Applications: Prescribed Forms and Procedure) Regulations 2009.	
			Persons enjoying easement or right over land	Description of interest
			Unknown	in respect of drainage, sporting rights and a restrictive covenant on entry C2 and C3 on title HS288970
			Unknown	in respect of drainage rights on entry A2 on title HS288970
			Flixborough Wharf Limited Boothferry Terminal Bridge Street Goole DN14 5SS (Org No. - 01762380)	in respect of apparatus and support
8	8-12	Permanent acquisition of 2977.81 square metres of disused railway line and embankments (Flixborough Mineral Railway) north west of High Street, Dragonby, Scunthorpe (<i>HS288970 - Absolute Freehold</i>)	North Lincolnshire Borough Council Church Square House 30-40 High Street Scunthorpe DN15 6NL Flixborough Wharf Limited Boothferry Terminal Bridge Street Goole DN14 5SS (Org No. - 01762380)	in respect of right of way in respect of access
			Unknown	in respect of access on entry C2 and C3 on title HS288970

Land Plans Sheet No.	Plot Number on Land Plans	Extent, description and situation of land	Part 3 contains the names of all those entitled to enjoy easements or other private rights over land (including private rights of navigation over water) which it is proposed shall be extinguished, suspended or interfered with. See regulation 7 (1)(c) of the Infrastructure Planning (Applications: Prescribed Forms and Procedure) Regulations 2009.	
			Persons enjoying easement or right over land	Description of interest
			<p>Tata Steel UK Limited 18 Grosvenor Place London SW1X 7HS (Org No. - 02280000)</p> <p>Tata Steel UK Limited 18 Grosvenor Place London SW1X 7HS (Org No. - 02280000)</p> <p>Unknown</p> <p>Flixborough Wharf Limited Boothferry Terminal Bridge Street Goole DN14 5SS (Org No. - 01762380)</p>	<p>in respect of access</p> <p>in respect of a restriction against the disposition of the registered estate, apparatus, drainage, covenants and rolling stock on title HS288970</p> <p>in respect of drainage, sporting rights and a restrictive covenant on entry C2 and C3 on title HS288970</p> <p>in respect of apparatus and support</p>
8	8-13	<p>Permanent acquisition of 1911.35 square metres of disused railway line and embankments (Flixborough Mineral Railway) north west of High Street, Dragonby, Scunthorpe</p> <p><i>(HS288295 - Absolute Freehold)</i></p>	<p>Vossloh Cogifer UK Limited 80A Scotter Road Scunthorpe DN15 8EF (Org No. - 04114382)</p> <p>Unknown</p> <p>Tata Steel UK Limited 18 Grosvenor Place</p>	<p>in respect of access</p> <p>in respect of access on entry C5 on title HS288295</p> <p>in respect of a restrictive covenant on entry C8 on title HS288295</p>

Land Plans Sheet No.	Plot Number on Land Plans	Extent, description and situation of land	Part 3 contains the names of all those entitled to enjoy easements or other private rights over land (including private rights of navigation over water) which it is proposed shall be extinguished, suspended or interfered with. See regulation 7 (1)(c) of the Infrastructure Planning (Applications: Prescribed Forms and Procedure) Regulations 2009.	
			Persons enjoying easement or right over land	Description of interest
			<p>London SW1X 7HS (Org No. - 02280000)</p> <p>Unknown</p>	in respect of apparatus, drainage and sporting rights on entry C5 on title HS288295
8	8-14	<p>Permanent acquisition of 189.82 square metres of unnamed track crossing disused railway line (Flixborough Mineral Railway) north west of High Street, Dragonby, Scunthorpe</p> <p><i>(HS288295 - Absolute Freehold)</i></p>	<p>The Normanby Estate Company Limited c/o Mike Walsh Estate Office Normanby Scunthorpe DN15 9HS (Org No. - 00169193)</p> <p>Vossloh Cogifer UK Limited 80A Scotter Road Scunthorpe DN15 8EF (Org No. - 04114382)</p> <p>Unknown</p> <p>Tata Steel UK Limited 18 Grosvenor Place London SW1X 7HS (Org No. - 02280000)</p> <p>Unknown</p>	<p>in respect of access</p> <p>in respect of access</p> <p>in respect of access on entry C5 on title HS288295</p> <p>in respect of a restrictive covenant on entry C8 on title HS288295</p> <p>in respect of apparatus, drainage and sporting rights on entry C5 on title HS288295</p>

Land Plans Sheet No.	Plot Number on Land Plans	Extent, description and situation of land	Part 3 contains the names of all those entitled to enjoy easements or other private rights over land (including private rights of navigation over water) which it is proposed shall be extinguished, suspended or interfered with. See regulation 7 (1)(c) of the Infrastructure Planning (Applications: Prescribed Forms and Procedure) Regulations 2009.	
			Persons enjoying easement or right over land	Description of interest
8	8-15	Permanent acquisition of 8455.72 square metres of disused railway line and embankments (Flixborough Mineral Railway) north west of High Street, Dragonby, Scunthorpe <i>(HS288295 - Absolute Freehold)</i>	Vossloh Cogifer UK Limited 80A Scotter Road Scunthorpe DN15 8EF (Org No. - 04114382) Unknown	in respect of access in respect of access on entry C5 on title HS288295
			The Normanby Estate Company Limited c/o Mike Walsh Estate Office Normanby Scunthorpe DN15 9HS (Org No. - 00169193)	in respect of access
			Tata Steel UK Limited 18 Grosvenor Place London SW1X 7HS (Org No. - 02280000)	in respect of a restrictive covenant on entry C8 on title HS288295
			Unknown	in respect of apparatus, drainage and sporting rights on entry C5 on title HS288295
			The Normanby Estate Company Limited c/o Mike Walsh Estate Office	in respect of drainage, apparatus, sporting rights and a restrictive covenant on entry C4 and C5 on title HS288295

Land Plans Sheet No.	Plot Number on Land Plans	Extent, description and situation of land	Part 3 contains the names of all those entitled to enjoy easements or other private rights over land (including private rights of navigation over water) which it is proposed shall be extinguished, suspended or interfered with. See regulation 7 (1)(c) of the Infrastructure Planning (Applications: Prescribed Forms and Procedure) Regulations 2009.	
			Persons enjoying easement or right over land	Description of interest
			Normanby Scunthorpe DN15 9HS (Org No. - 00169193)	
8	8-16	Permanent acquisition of 4898.50 square metres of disused railway line (Flixborough Mineral Railway) west of High Street, Dragonby, Scunthorpe <i>(HS288970 - Absolute Freehold)</i>	North Lincolnshire Borough Council Church Square House 30-40 High Street Scunthorpe DN15 6NL Flixborough Wharf Limited Boothferry Terminal Bridge Street Goole DN14 5SS (Org No. - 01762380) Unknown Tata Steel UK Limited 18 Grosvenor Place London SW1X 7HS (Org No. - 02280000) Tata Steel UK Limited 18 Grosvenor Place London SW1X 7HS (Org No. - 02280000)	in respect of right of way in respect of access in respect of access on entry C2 and C3 on title HS288970 in respect of access in respect of a restriction against the disposition of the registered estate, apparatus, drainage, covenants and rolling stock on title HS288970

Land Plans Sheet No.	Plot Number on Land Plans	Extent, description and situation of land	Part 3 contains the names of all those entitled to enjoy easements or other private rights over land (including private rights of navigation over water) which it is proposed shall be extinguished, suspended or interfered with. See regulation 7 (1)(c) of the Infrastructure Planning (Applications: Prescribed Forms and Procedure) Regulations 2009.	
			Persons enjoying easement or right over land	Description of interest
			Unknown	in respect of drainage, sporting rights and a restrictive covenant on entry C2 and C3 on title HS288970
			Anglian Water Services Limited Lancaster House Lancaster Way Ermine Business Park Huntingdon PE29 6XU (Org No. - 02366656)	in respect of apparatus
			Northern Powergrid (Yorkshire) Plc Lloyds Court 78 Grey Street Newcastle Upon Tyne NE1 6AF (Org No. - 04112320)	in respect of apparatus
			Flixborough Wharf Limited Boothferry Terminal Bridge Street Goole DN14 5SS (Org No. - 01762380)	in respect of apparatus and support
			Unknown	in respect of unknown rights on entry C1 on title HS288970
9	9-1	New rights over 576.98 square metres of woodland	Unknown	in respect of access on entry A2 on title HS90936

Land Plans Sheet No.	Plot Number on Land Plans	Extent, description and situation of land	Part 3 contains the names of all those entitled to enjoy easements or other private rights over land (including private rights of navigation over water) which it is proposed shall be extinguished, suspended or interfered with. See regulation 7 (1)(c) of the Infrastructure Planning (Applications: Prescribed Forms and Procedure) Regulations 2009.	
			Persons enjoying easement or right over land	Description of interest
		and shrubbery north of A1077, Scunthorpe and pylon and electricity cables <i>(HS90936 - Absolute Freehold)</i>	Unknown Northern Powergrid (Yorkshire) Plc Lloyds Court 78 Grey Street Newcastle Upon Tyne NE1 6AF (Org No. - 04112320) Unknown Unknown Unknown	in respect of access on entry C1 on title HS90936 in respect of apparatus in respect of drainage, support, light, air, apparatus and other easements on entry A2 on title HS90936 in respect of drainage on entry C2 on title HS90936 in respect of drainage, support, light and apparatus on entry C1 on title HS90936
9	9-3	Temporary use of 225.31 square metres of public highway (A1077) and verge, Scunthorpe <i>(HS15503 - Absolute Freehold)</i>	Unknown Unknown	in respect of access on entry C3 on title HS15503 in respect of access on entry C7 on title HS15503

Land Plans Sheet No.	Plot Number on Land Plans	Extent, description and situation of land	Part 3 contains the names of all those entitled to enjoy easements or other private rights over land (including private rights of navigation over water) which it is proposed shall be extinguished, suspended or interfered with. See regulation 7 (1)(c) of the Infrastructure Planning (Applications: Prescribed Forms and Procedure) Regulations 2009.	
			Persons enjoying easement or right over land	Description of interest
			<p>British Telecommunications Public Limited Company 1 Braham Street London E1 8EE (Org No. - 01800000)</p> <p>Northern Powergrid (Yorkshire) Plc Lloyds Court 78 Grey Street Newcastle Upon Tyne NE1 6AF (Org No. - 04112320)</p> <p>Unknown</p> <p>Unknown</p>	<p>in respect of apparatus</p> <p>in respect of apparatus</p> <p>in respect of drainage, support, light, air, apparatus and other easements on entry C3 on title HS15503</p> <p>in respect of drainage and apparatus on entry C7 on title HS15503</p>
9	9-4	<p>New rights over 2241.89 square metres of woodland, shrubbery and verge north of A1077 and pylon and electricity cables</p> <p><i>(HS15503 - Absolute Freehold)</i></p>	<p>Unknown</p> <p>Unknown</p> <p>Northern Powergrid (Yorkshire) Plc Lloyds Court 78 Grey Street</p>	<p>in respect of access on entry C3 on title HS15503</p> <p>in respect of access on entry C7 on title HS15503</p> <p>in respect of apparatus</p>

Land Plans Sheet No.	Plot Number on Land Plans	Extent, description and situation of land	Part 3 contains the names of all those entitled to enjoy easements or other private rights over land (including private rights of navigation over water) which it is proposed shall be extinguished, suspended or interfered with. See regulation 7 (1)(c) of the Infrastructure Planning (Applications: Prescribed Forms and Procedure) Regulations 2009.	
			Persons enjoying easement or right over land	Description of interest
			Newcastle Upon Tyne NE1 6AF (Org No. - 04112320) Unknown Unknown	in respect of drainage, support, light, air, apparatus and other easements on entry C3 on title HS15503 in respect of drainage and apparatus on entry C7 on title HS15503
9	9-5	New rights over 9307.59 square metres of public highway (A1077) and verge, Scunthorpe and electricity cables <i>(HS186210 - Absolute Freehold)</i>	Unknown Northern Powergrid (Yorkshire) Plc Lloyds Court 78 Grey Street Newcastle Upon Tyne NE1 6AF (Org No. - 04112320) Unknown Unknown Unknown	in respect of access on entry C7 on title HS186210 in respect of access in respect of access on entry C6 on title HS186210 in respect of access on entry C9 on title HS186210 in respect of right of way on entry C8 on title HS186210

Land Plans Sheet No.	Plot Number on Land Plans	Extent, description and situation of land	Part 3 contains the names of all those entitled to enjoy easements or other private rights over land (including private rights of navigation over water) which it is proposed shall be extinguished, suspended or interfered with. See regulation 7 (1)(c) of the Infrastructure Planning (Applications: Prescribed Forms and Procedure) Regulations 2009.	
			Persons enjoying easement or right over land	Description of interest
			Unknown	in respect of drainage, support, light and other easements on entry C7 on title HS186210
			Unknown	in respect of drainage, apparatus, support, light and other easements on entry C6 on title HS186210
			Unknown	in respect of drainage and apparatus on entry C9 on title HS186210
9	9-6	Temporary use of 8938.11 square metres of woodland, shrubbery and verge south of A1077, Scunthorpe and electricity cables <i>(HS186210 - Absolute Freehold)</i>	Unknown	in respect of access on entry C7 on title HS186210
			Northern Powergrid (Yorkshire) Plc Lloyds Court 78 Grey Street Newcastle Upon Tyne NE1 6AF (Org No. - 04112320)	in respect of access
			Unknown	in respect of access on entry C9 on title HS186210
			Unknown	in respect of access on entry C6 on title HS186210
			Unknown	in respect of right of way on entry C8 on title HS186210

Land Plans Sheet No.	Plot Number on Land Plans	Extent, description and situation of land	Part 3 contains the names of all those entitled to enjoy easements or other private rights over land (including private rights of navigation over water) which it is proposed shall be extinguished, suspended or interfered with. See regulation 7 (1)(c) of the Infrastructure Planning (Applications: Prescribed Forms and Procedure) Regulations 2009.	
			Persons enjoying easement or right over land	Description of interest
			Northern Powergrid (Yorkshire) Plc Lloyds Court 78 Grey Street Newcastle Upon Tyne NE1 6AF (Org No. - 04112320)	in respect of apparatus and support
			Unknown	in respect of drainage rights on entry C1 on title HS186210
			British Telecommunications Public Limited Company 1 Braham Street London E1 8EE (Org No. - 01800000)	in respect of apparatus
			Unknown	in respect of drainage, support, light and other easements on entry C7 on title HS186210
			Unknown	in respect of drainage and apparatus on entry C9 on title HS186210
			Unknown	in respect of drainage, apparatus, support, light and other easements on entry C6 on title HS186210

Land Plans Sheet No.	Plot Number on Land Plans	Extent, description and situation of land	Part 3 contains the names of all those entitled to enjoy easements or other private rights over land (including private rights of navigation over water) which it is proposed shall be extinguished, suspended or interfered with. See regulation 7 (1)(c) of the Infrastructure Planning (Applications: Prescribed Forms and Procedure) Regulations 2009.	
			Persons enjoying easement or right over land	Description of interest
9	9-7	<p>Temporary use of 1280.91 square metres of woodland, shrubbery, verge and public right of way (SCUN 175) north of A1077 and electricity cables</p> <p><i>(HS15503 - Absolute Freehold)</i></p>	<p>Unknown</p> <p>Unknown</p> <p>Unknown</p> <p>Unknown</p>	<p>in respect of access on entry C3 on title HS15503</p> <p>in respect of access on entry C7 on title HS15503</p> <p>in respect of drainage, support, light, air, apparatus and other easements on entry C3 on title HS15503</p> <p>in respect of drainage and apparatus on entry C7 on title HS15503</p>
9	9-8	<p>New rights over 150.62 square metres of verge and public right of way (SCUN 175) north of A1077, Scunthorpe</p> <p><i>(HS17522 - Absolute Freehold)</i></p>	<p>Northern Powergrid (Yorkshire) Plc Lloyds Court 78 Grey Street Newcastle Upon Tyne NE1 6AF (Org No. - 04112320)</p> <p>BOC Limited The Priestley Centre 10 Priestley Road The Surrey Research Park Guildford GU2 7XY (Org No. - 00337663)</p> <p>Northern Powergrid (Yorkshire) Plc</p>	<p>in respect of access</p> <p>in respect of apparatus and unknown rights</p> <p>in respect of apparatus and support</p>

Land Plans Sheet No.	Plot Number on Land Plans	Extent, description and situation of land	Part 3 contains the names of all those entitled to enjoy easements or other private rights over land (including private rights of navigation over water) which it is proposed shall be extinguished, suspended or interfered with. See regulation 7 (1)(c) of the Infrastructure Planning (Applications: Prescribed Forms and Procedure) Regulations 2009.	
			Persons enjoying easement or right over land	Description of interest
			Lloyds Court 78 Grey Street Newcastle Upon Tyne NE1 6AF (Org No. - 04112320) Unknown	in respect of drainage rights on entry C2 on title HS17522
9	9-9	Temporary use of 465.23 square metres of woodland, shrubbery and public right of way (SCUN 175) north of A1077, Scunthorpe <i>(HS17522 - Absolute Freehold)</i>	Northern Powergrid (Yorkshire) Plc Lloyds Court 78 Grey Street Newcastle Upon Tyne NE1 6AF (Org No. - 04112320) BOC Limited The Priestley Centre 10 Priestley Road The Surrey Research Park Guildford GU2 7XY (Org No. - 00337663) Northern Powergrid (Yorkshire) Plc Lloyds Court 78 Grey Street Newcastle Upon Tyne NE1 6AF (Org No. - 04112320)	in respect of access in respect of apparatus and unknown rights in respect of apparatus and support

Land Plans Sheet No.	Plot Number on Land Plans	Extent, description and situation of land	Part 3 contains the names of all those entitled to enjoy easements or other private rights over land (including private rights of navigation over water) which it is proposed shall be extinguished, suspended or interfered with. See regulation 7 (1)(c) of the Infrastructure Planning (Applications: Prescribed Forms and Procedure) Regulations 2009.	
			Persons enjoying easement or right over land	Description of interest
			Unknown	in respect of drainage rights on entry C2 on title HS17522
9	9-10	Temporary use of 743.83 square metres of woodland and shrubbery north of A1077, Scunthorpe and electricity cables <i>(LL4193 - Absolute Freehold)</i>	<p>Northern Powergrid (Yorkshire) Plc Lloyds Court 78 Grey Street Newcastle Upon Tyne NE1 6AF (Org No. - 04112320)</p> <p>Northern Powergrid (Yorkshire) Plc Lloyds Court 78 Grey Street Newcastle Upon Tyne NE1 6AF (Org No. - 04112320)</p> <p>Cadent Gas Limited Cadent Pilot Way Ansty Coventry CV7 9JU (Org No. - 10080864)</p> <p>Gleeson Regeneration Limited 6 Europa Court Sheffield Business Park Sheffield S9 1XE (Org No. - 03920096)</p>	<p>in respect of access</p> <p>in respect of apparatus</p> <p>in respect of easement</p> <p>in respect of access</p>

Land Plans Sheet No.	Plot Number on Land Plans	Extent, description and situation of land	Part 3 contains the names of all those entitled to enjoy easements or other private rights over land (including private rights of navigation over water) which it is proposed shall be extinguished, suspended or interfered with. See regulation 7 (1)(c) of the Infrastructure Planning (Applications: Prescribed Forms and Procedure) Regulations 2009.	
			Persons enjoying easement or right over land	Description of interest
			Gleeson Regeneration Limited 6 Europa Court Sheffield Business Park Sheffield S9 1XE (Org No. - 03920096)	in respect of apparatus
9	9-11	New rights over 77.31 square metres of verge north of A1077, Scunthorpe <i>(LL4193 - Absolute Freehold)</i>	Cadent Gas Limited Cadent Pilot Way Ansty Coventry CV7 9JU (Org No. - 10080864) Gleeson Regeneration Limited 6 Europa Court Sheffield Business Park Sheffield S9 1XE (Org No. - 03920096) Gleeson Regeneration Limited 6 Europa Court Sheffield Business Park Sheffield S9 1XE (Org No. - 03920096)	in respect of easement in respect of access in respect of apparatus
9	9-12	New rights over 86.66 square metres of verge north of A1077, Scunthorpe	Cadent Gas Limited Cadent Pilot Way Ansty Coventry	in respect of easement

Land Plans Sheet No.	Plot Number on Land Plans	Extent, description and situation of land	Part 3 contains the names of all those entitled to enjoy easements or other private rights over land (including private rights of navigation over water) which it is proposed shall be extinguished, suspended or interfered with. See regulation 7 (1)(c) of the Infrastructure Planning (Applications: Prescribed Forms and Procedure) Regulations 2009.	
			Persons enjoying easement or right over land	Description of interest
		(LL4193 - Absolute Freehold)	<p>CV7 9JU (Org No. - 10080864)</p> <p>Gleeson Regeneration Limited 6 Europa Court Sheffield Business Park Sheffield S9 1XE (Org No. - 03920096)</p> <p>Gleeson Regeneration Limited 6 Europa Court Sheffield Business Park Sheffield S9 1XE (Org No. - 03920096)</p>	<p>in respect of access</p> <p>in respect of apparatus</p>
9	9-13	<p>Temporary use of 1053.66 square metres of verge north of A1077, Scunthorpe and electricity cables</p> <p>(Unregistered)</p>	<p>Northern Powergrid (Yorkshire) Plc Lloyds Court 78 Grey Street Newcastle Upon Tyne NE1 6AF (Org No. - 04112320)</p> <p>Northern Powergrid (Yorkshire) Plc Lloyds Court 78 Grey Street Newcastle Upon Tyne NE1 6AF (Org No. - 04112320)</p>	<p>in respect of access</p> <p>in respect of apparatus and support</p>

Land Plans Sheet No.	Plot Number on Land Plans	Extent, description and situation of land	Part 3 contains the names of all those entitled to enjoy easements or other private rights over land (including private rights of navigation over water) which it is proposed shall be extinguished, suspended or interfered with. See regulation 7 (1)(c) of the Infrastructure Planning (Applications: Prescribed Forms and Procedure) Regulations 2009.	
			Persons enjoying easement or right over land	Description of interest
9	9-14	New rights over 323.64 square metres of verge north of A1077, Scunthorpe and electricity cables <i>(Unregistered)</i>	Northern Powergrid (Yorkshire) Plc Lloyds Court 78 Grey Street Newcastle Upon Tyne NE1 6AF (Org No. - 04112320) Northern Powergrid (Yorkshire) Plc Lloyds Court 78 Grey Street Newcastle Upon Tyne NE1 6AF (Org No. - 04112320)	in respect of access in respect of apparatus and support
9	9-15	Temporary use of 736.07 square metres of verge north of A1077, Scunthorpe <i>(HS186210 - Absolute Freehold)</i>	Unknown Northern Powergrid (Yorkshire) Plc Lloyds Court 78 Grey Street Newcastle Upon Tyne NE1 6AF (Org No. - 04112320) Unknown Northern Powergrid (Yorkshire) Plc Lloyds Court	in respect of access on entry C7 on title HS186210 in respect of access in respect of access on entry C9 on title HS186210 in respect of apparatus and support

Land Plans Sheet No.	Plot Number on Land Plans	Extent, description and situation of land	Part 3 contains the names of all those entitled to enjoy easements or other private rights over land (including private rights of navigation over water) which it is proposed shall be extinguished, suspended or interfered with. See regulation 7 (1)(c) of the Infrastructure Planning (Applications: Prescribed Forms and Procedure) Regulations 2009.	
			Persons enjoying easement or right over land	Description of interest
			78 Grey Street Newcastle Upon Tyne NE1 6AF (Org No. - 04112320) Unknown Unknown	in respect of drainage, support, light and other easements on entry C7 on title HS186210 in respect of drainage and apparatus on entry C9 on title HS186210
9	9-17	Temporary use of 637.97 square metres of shrubbery north of A1077, Scunthorpe and electricity cables (HS89627 - Absolute Freehold)	Northern Powergrid (Yorkshire) Plc Lloyds Court 78 Grey Street Newcastle Upon Tyne NE1 6AF (Org No. - 04112320) Northern Powergrid (Yorkshire) Plc Lloyds Court 78 Grey Street Newcastle Upon Tyne NE1 6AF (Org No. - 04112320) BOC Limited The Priestley Centre 10 Priestley Road The Surrey Research Park Guildford GU2 7XY (Org No. - 00337663)	in respect of access in respect of apparatus, support and restrictive covenants on entry C7 on title HS89627 in respect of apparatus and a restrictive covenant on entry C4 on title HS89627

Land Plans Sheet No.	Plot Number on Land Plans	Extent, description and situation of land	Part 3 contains the names of all those entitled to enjoy easements or other private rights over land (including private rights of navigation over water) which it is proposed shall be extinguished, suspended or interfered with. See regulation 7 (1)(c) of the Infrastructure Planning (Applications: Prescribed Forms and Procedure) Regulations 2009.	
			Persons enjoying easement or right over land	Description of interest
			<p>Cadent Gas Limited Cadent Pilot Way Ansty Coventry CV7 9JU (Org No. - 10080864)</p> <p>Gleeson Regeneration Limited 6 Europa Court Sheffield Business Park Sheffield S9 1XE (Org No. - 03920096)</p> <p>Gleeson Regeneration Limited 6 Europa Court Sheffield Business Park Sheffield S9 1XE (Org No. - 03920096)</p>	<p>in respect of easement</p> <p>in respect of access</p> <p>in respect of apparatus</p>
9	9-18	<p>New rights over 285.43 square metres of public highway (A1077) and verge, Scunthorpe <i>(HS186210 - Absolute Freehold)</i></p>	<p>Unknown</p> <p>Northern Powergrid (Yorkshire) Plc Lloyds Court 78 Grey Street Newcastle Upon Tyne NE1 6AF (Org No. - 04112320)</p>	<p>in respect of access on entry C7 on title HS186210</p> <p>in respect of access</p>

Land Plans Sheet No.	Plot Number on Land Plans	Extent, description and situation of land	Part 3 contains the names of all those entitled to enjoy easements or other private rights over land (including private rights of navigation over water) which it is proposed shall be extinguished, suspended or interfered with. See regulation 7 (1)(c) of the Infrastructure Planning (Applications: Prescribed Forms and Procedure) Regulations 2009.	
			Persons enjoying easement or right over land	Description of interest
			Unknown	in respect of access on entry C9 on title HS186210
			Unknown	in respect of right of way on entry C8 on title HS186210
			Northern Powergrid (Yorkshire) Plc Lloyds Court 78 Grey Street Newcastle Upon Tyne NE1 6AF (Org No. - 04112320)	in respect of apparatus and support
			Unknown	in respect of drainage, support, light and other easements on entry C7 on title HS186210
			Unknown	in respect of drainage and apparatus on entry C9 on title HS186210
9	9-19	New rights over 1221.60 square metres of shrubbery north of A1077, Scunthorpe and electricity cables <i>(HS89627 - Absolute Freehold)</i>	Northern Powergrid (Yorkshire) Plc Lloyds Court 78 Grey Street Newcastle Upon Tyne NE1 6AF (Org No. - 04112320) Northern Powergrid (Yorkshire) Plc Lloyds Court 78 Grey Street	in respect of access in respect of apparatus, support and restrictive covenants on entry C7 on title HS89627

Land Plans Sheet No.	Plot Number on Land Plans	Extent, description and situation of land	Part 3 contains the names of all those entitled to enjoy easements or other private rights over land (including private rights of navigation over water) which it is proposed shall be extinguished, suspended or interfered with. See regulation 7 (1)(c) of the Infrastructure Planning (Applications: Prescribed Forms and Procedure) Regulations 2009.	
			Persons enjoying easement or right over land	Description of interest
			<p>Newcastle Upon Tyne NE1 6AF (Org No. - 04112320)</p> <p>BOC Limited The Priestley Centre 10 Priestley Road The Surrey Research Park Guildford GU2 7XY (Org No. - 00337663)</p> <p>Cadent Gas Limited Cadent Pilot Way Ansty Coventry CV7 9JU (Org No. - 10080864)</p> <p>Gleeson Regeneration Limited 6 Europa Court Sheffield Business Park Sheffield S9 1XE (Org No. - 03920096)</p> <p>Gleeson Regeneration Limited 6 Europa Court Sheffield Business Park Sheffield S9 1XE (Org No. - 03920096)</p>	<p>in respect of apparatus and a restrictive covenant on entry C4 on title HS89627</p> <p>in respect of easement</p> <p>in respect of access</p> <p>in respect of apparatus</p>

Land Plans Sheet No.	Plot Number on Land Plans	Extent, description and situation of land	Part 3 contains the names of all those entitled to enjoy easements or other private rights over land (including private rights of navigation over water) which it is proposed shall be extinguished, suspended or interfered with. See regulation 7 (1)(c) of the Infrastructure Planning (Applications: Prescribed Forms and Procedure) Regulations 2009.	
			Persons enjoying easement or right over land	Description of interest
9	9-20	New rights over 166.49 square metres of shrubbery north of A1077, Scunthorpe <i>(HS93023 - Absolute Freehold)</i>	<p>Cadent Gas Limited Cadent Pilot Way Ansty Coventry CV7 9JU (Org No. - 10080864)</p> <p>Wykeland Properties Limited Wykeland House 47 Queen Street Hull HU1 1UU (Org No. - 01415535)</p> <p>Wykeland Properties Limited Wykeland House 47 Queen Street Hull HU1 1UU (Org No. - 01415535)</p> <p>Gleeson Regeneration Limited 6 Europa Court Sheffield Business Park Sheffield S9 1XE (Org No. - 03920096)</p> <p>Gleeson Regeneration Limited 6 Europa Court Sheffield Business Park Sheffield S9 1XE (Org No. - 03920096)</p>	<p>in respect of easement</p> <p>in respect of access</p> <p>in respect of apparatus</p> <p>in respect of access</p> <p>in respect of apparatus</p>

Land Plans Sheet No.	Plot Number on Land Plans	Extent, description and situation of land	Part 3 contains the names of all those entitled to enjoy easements or other private rights over land (including private rights of navigation over water) which it is proposed shall be extinguished, suspended or interfered with. See regulation 7 (1)(c) of the Infrastructure Planning (Applications: Prescribed Forms and Procedure) Regulations 2009.	
			Persons enjoying easement or right over land	Description of interest
9	9-22	New rights over 13.28 square metres of grassland south of A1077, Scunthorpe and electricity cables <i>(HS403564- Absolute Freehold)</i>	<p>Northern Powergrid (Yorkshire) Plc Lloyds Court 78 Grey Street Newcastle Upon Tyne NE1 6AF (Org No. - 04112320)</p> <p>Northern Powergrid (Yorkshire) Plc Lloyds Court 78 Grey Street Newcastle Upon Tyne NE1 6AF (Org No. - 04112320)</p> <p>Cadent Gas Limited Cadent Pilot Way Ansty Coventry CV7 9JU (Org No. - 10080864)</p> <p>Prime Life Limited Caernarvon House 121 Knighton Church Road Leicester LE2 3JN (Org No. - 02779611)</p> <p>British Telecommunications Public Limited Company</p>	<p>in respect of access</p> <p>in respect of easement</p> <p>in respect of apparatus</p> <p>in respect of apparatus in respect of apparatus in respect of access</p> <p>in respect of apparatus</p>

Land Plans Sheet No.	Plot Number on Land Plans	Extent, description and situation of land	Part 3 contains the names of all those entitled to enjoy easements or other private rights over land (including private rights of navigation over water) which it is proposed shall be extinguished, suspended or interfered with. See regulation 7 (1)(c) of the Infrastructure Planning (Applications: Prescribed Forms and Procedure) Regulations 2009.	
			Persons enjoying easement or right over land	Description of interest
			<p>1 Braham Street London E1 8EE (Org No. - 01800000)</p> <p>North Lincolnshire Borough Council Church Square House 30-40 High Street Scunthorpe DN15 6NL</p> <p>North Lincolnshire Borough Council Church Square House 30-40 High Street Scunthorpe DN15 6NL</p>	
9	9-26	<p>New rights over 56.31 square metres of public highway (Phoenix Avenue), Scunthorpe</p> <p><i>(HS335665 - Absolute Freehold)</i></p>	<p>Prime Life Limited Caernarvon House 121 Knighton Church Road Leicester LE2 3JN (Org No. - 02779611)</p> <p>Northern Powergrid (Yorkshire) Plc Lloyds Court 78 Grey Street Newcastle Upon Tyne NE1 6AF</p>	<p>in respect of access</p> <p>in respect of easement and a restrictive covenant on entry C1 on title HS335665</p>

Land Plans Sheet No.	Plot Number on Land Plans	Extent, description and situation of land	Part 3 contains the names of all those entitled to enjoy easements or other private rights over land (including private rights of navigation over water) which it is proposed shall be extinguished, suspended or interfered with. See regulation 7 (1)(c) of the Infrastructure Planning (Applications: Prescribed Forms and Procedure) Regulations 2009.	
			Persons enjoying easement or right over land	Description of interest
			(Org No. - 04112320) Fulcrum Utility Services Limited Ugland House PO Box 309 Grand Cayman Cayman Islands KY1 1104 (Org No. - FC030006)	in respect of gas infrastructure
			Prime Life Limited Caernarvon House 121 Knighton Church Road Leicester LE2 3JN (Org No. - 02779611)	in respect of apparatus and a restrictive covenant on entry C2 on title HS335655
			Gleeson Regeneration Limited 6 Europa Court Sheffield Business Park Sheffield S9 1XE (Org No. - 03920096)	in respect of access
			Gleeson Regeneration Limited 6 Europa Court Sheffield Business Park Sheffield S9 1XE (Org No. - 03920096)	in respect of apparatus

Land Plans Sheet No.	Plot Number on Land Plans	Extent, description and situation of land	Part 3 contains the names of all those entitled to enjoy easements or other private rights over land (including private rights of navigation over water) which it is proposed shall be extinguished, suspended or interfered with. See regulation 7 (1)(c) of the Infrastructure Planning (Applications: Prescribed Forms and Procedure) Regulations 2009.	
			Persons enjoying easement or right over land	Description of interest
9	9-27	New rights over 726.93 square metres of grassland and hedgerow east of of Phoenix Avenue, Scunthorpe and pylon and electricity cables <i>(HS335665 - Absolute Freehold)</i>	<p>Prime Life Limited Caernarvon House 121 Knighton Church Road Leicester LE2 3JN (Org No. - 02779611)</p> <p>Northern Powergrid (Yorkshire) Plc Lloyds Court 78 Grey Street Newcastle Upon Tyne NE1 6AF (Org No. - 04112320)</p> <p>Prime Life Limited Caernarvon House 121 Knighton Church Road Leicester LE2 3JN (Org No. - 02779611)</p> <p>Gleeson Regeneration Limited 6 Europa Court Sheffield Business Park Sheffield S9 1XE (Org No. - 03920096)</p> <p>Gleeson Regeneration Limited 6 Europa Court Sheffield Business Park Sheffield S9 1XE (Org No. - 03920096)</p>	<p>in respect of access</p> <p>in respect of easement and a restrictive covenant on entry C1 on title HS335665</p> <p>in respect of apparatus and a restrictive covenant on entry C2 on title HS335655</p> <p>in respect of access</p> <p>in respect of apparatus</p>

Land Plans Sheet No.	Plot Number on Land Plans	Extent, description and situation of land	Part 3 contains the names of all those entitled to enjoy easements or other private rights over land (including private rights of navigation over water) which it is proposed shall be extinguished, suspended or interfered with. See regulation 7 (1)(c) of the Infrastructure Planning (Applications: Prescribed Forms and Procedure) Regulations 2009.	
			Persons enjoying easement or right over land	Description of interest
9	9-28	New rights over 28.46 square metres of grassland east of of Phoenix Avenue, Scunthorpe <i>(HS93023 - Absolute Freehold)</i>	<p>Prime Life Limited Caernarvon House 121 Knighton Church Road Leicester LE2 3JN (Org No. - 02779611)</p> <p>Cadent Gas Limited Cadent Pilot Way Ansty Coventry CV7 9JU (Org No. - 10080864)</p> <p>Prime Life Limited Caernarvon House 121 Knighton Church Road Leicester LE2 3JN (Org No. - 02779611)</p> <p>Wykeland Properties Limited Wykeland House 47 Queen Street Hull HU1 1UU (Org No. - 01415535)</p> <p>Wykeland Properties Limited Wykeland House 47 Queen Street Hull</p>	<p>in respect of access</p> <p>in respect of easement</p> <p>in respect of apparatus and a restrictive covenant on entry C11 on title HS93023</p> <p>in respect of access</p> <p>in respect of apparatus</p>

Land Plans Sheet No.	Plot Number on Land Plans	Extent, description and situation of land	Part 3 contains the names of all those entitled to enjoy easements or other private rights over land (including private rights of navigation over water) which it is proposed shall be extinguished, suspended or interfered with. See regulation 7 (1)(c) of the Infrastructure Planning (Applications: Prescribed Forms and Procedure) Regulations 2009.	
			Persons enjoying easement or right over land	Description of interest
			<p>HU1 1UU (Org No. - 01415535)</p> <p>Gleeson Regeneration Limited 6 Europa Court Sheffield Business Park Sheffield S9 1XE (Org No. - 03920096)</p> <p>Gleeson Regeneration Limited 6 Europa Court Sheffield Business Park Sheffield S9 1XE (Org No. - 03920096)</p>	<p>in respect of access</p> <p>in respect of apparatus</p>
9	9-29	<p>New rights over 137.76 square metres of public highway (Clayfield Road) and verges, Scunthorpe <i>(HS93023 - Absolute Freehold)</i></p>	<p>Northern Powergrid (Yorkshire) Plc Lloyds Court 78 Grey Street Newcastle Upon Tyne NE1 6AF (Org No. - 04112320)</p> <p>Fulcrum Utility Services Limited Ugland House PO Box 309 Grand Cayman Cayman Islands KY1 1104 (Org No. - FC030006)</p>	<p>in respect of access</p> <p>in respect of gas infrastructure</p>

Land Plans Sheet No.	Plot Number on Land Plans	Extent, description and situation of land	Part 3 contains the names of all those entitled to enjoy easements or other private rights over land (including private rights of navigation over water) which it is proposed shall be extinguished, suspended or interfered with. See regulation 7 (1)(c) of the Infrastructure Planning (Applications: Prescribed Forms and Procedure) Regulations 2009.	
			Persons enjoying easement or right over land	Description of interest
			<p>Cadent Gas Limited Cadent Pilot Way Ansty Coventry CV7 9JU (Org No. - 10080864)</p>	in respect of easement
			<p>British Telecommunications Public Limited Company 1 Braham Street London E1 8EE (Org No. - 01800000)</p>	in respect of apparatus
			<p>Northern Powergrid (Yorkshire) Plc Lloyds Court 78 Grey Street Newcastle Upon Tyne NE1 6AF (Org No. - 04112320)</p>	in respect of apparatus and support
			<p>Wykeland Properties Limited Wykeland House 47 Queen Street Hull HU1 1UU (Org No. - 01415535)</p>	in respect of access
			<p>Wykeland Properties Limited Wykeland House 47 Queen Street Hull</p>	in respect of apparatus

Land Plans Sheet No.	Plot Number on Land Plans	Extent, description and situation of land	Part 3 contains the names of all those entitled to enjoy easements or other private rights over land (including private rights of navigation over water) which it is proposed shall be extinguished, suspended or interfered with. See regulation 7 (1)(c) of the Infrastructure Planning (Applications: Prescribed Forms and Procedure) Regulations 2009.	
			Persons enjoying easement or right over land	Description of interest
			<p>HU1 1UU (Org No. - 01415535)</p> <p>Gleeson Regeneration Limited 6 Europa Court Sheffield Business Park Sheffield S9 1XE (Org No. - 03920096)</p> <p>Gleeson Regeneration Limited 6 Europa Court Sheffield Business Park Sheffield S9 1XE (Org No. - 03920096)</p>	<p>in respect of access</p> <p>in respect of apparatus</p>
9	9-31	<p>New rights over 4034.85 square metres of public highway (A1077) and verges, Scunthorpe and electricity cables</p> <p><i>(HS186210 - Absolute Freehold)</i></p>	<p>Unknown</p> <p>Northern Powergrid (Yorkshire) Plc Lloyds Court 78 Grey Street Newcastle Upon Tyne NE1 6AF (Org No. - 04112320)</p> <p>Unknown</p> <p>Unknown</p>	<p>in respect of access on entry C7 on title HS186210</p> <p>in respect of access</p> <p>in respect of access on entry C9 on title HS186210</p> <p>in respect of right of way on entry C8 on title HS186210</p>

Land Plans Sheet No.	Plot Number on Land Plans	Extent, description and situation of land	Part 3 contains the names of all those entitled to enjoy easements or other private rights over land (including private rights of navigation over water) which it is proposed shall be extinguished, suspended or interfered with. See regulation 7 (1)(c) of the Infrastructure Planning (Applications: Prescribed Forms and Procedure) Regulations 2009.	
			Persons enjoying easement or right over land	Description of interest
			Northern Powergrid (Yorkshire) Plc Lloyds Court 78 Grey Street Newcastle Upon Tyne NE1 6AF (Org No. - 04112320)	in respect of apparatus and support
			Fulcrum Utility Services Limited Ugland House PO Box 309 Grand Cayman Cayman Islands KY1 1104 (Org No. - FC030006)	in respect of gas infrastructure
			British Telecommunications Public Limited Company 1 Braham Street London E1 8EE (Org No. - 01800000)	in respect of apparatus
			Unknown	in respect of drainage, support, light and other easements on entry C7 on title HS186210
			Unknown	in respect of drainage and apparatus on entry C9 on title HS186210

Land Plans Sheet No.	Plot Number on Land Plans	Extent, description and situation of land	Part 3 contains the names of all those entitled to enjoy easements or other private rights over land (including private rights of navigation over water) which it is proposed shall be extinguished, suspended or interfered with. See regulation 7 (1)(c) of the Infrastructure Planning (Applications: Prescribed Forms and Procedure) Regulations 2009.	
			Persons enjoying easement or right over land	Description of interest
9	9-32	New rights over 430.09 square metres of hedgerow east of Clayfield Road, Scunthorpe and electricity cables <i>(HS248821 - Absolute Freehold)</i> <i>(HS309317 - Absolute Leasehold)</i> <i>(HS309572 - Absolute Leasehold)</i>	Northern Powergrid (Yorkshire) Plc Lloyds Court 78 Grey Street Newcastle Upon Tyne NE1 6AF (Org No. - 04112320) Northern Powergrid (Yorkshire) Plc Lloyds Court 78 Grey Street Newcastle Upon Tyne NE1 6AF (Org No. - 04112320)	in respect of access in respect of easement and apparatus
9	9-33	Temporary use of 289.58 square metres of shrubbery north of A1077, Scunthorpe and electricity cables <i>(HS248821 - Absolute Freehold)</i> <i>(HS309317 - Absolute Leasehold)</i> <i>(HS309572 - Absolute Leasehold)</i>	Northern Powergrid (Yorkshire) Plc Lloyds Court 78 Grey Street Newcastle Upon Tyne NE1 6AF (Org No. - 04112320) Northern Powergrid (Yorkshire) Plc Lloyds Court 78 Grey Street Newcastle Upon Tyne NE1 6AF (Org No. - 04112320)	in respect of access in respect of easement and apparatus
9	9-34	Temporary use of 146.50 square metres of	Northern Powergrid (Yorkshire) Plc	in respect of access

Land Plans Sheet No.	Plot Number on Land Plans	Extent, description and situation of land	Part 3 contains the names of all those entitled to enjoy easements or other private rights over land (including private rights of navigation over water) which it is proposed shall be extinguished, suspended or interfered with. See regulation 7 (1)(c) of the Infrastructure Planning (Applications: Prescribed Forms and Procedure) Regulations 2009.	
			Persons enjoying easement or right over land	Description of interest
		shrubbery north of A1077, Scunthorpe and electricity cables <i>(HS93023 - Absolute Freehold)</i>	<p>Lloyds Court 78 Grey Street Newcastle Upon Tyne NE1 6AF (Org No. - 04112320)</p> <p>Northern Powergrid (Yorkshire) Plc Lloyds Court 78 Grey Street Newcastle Upon Tyne NE1 6AF (Org No. - 04112320)</p> <p>Cadent Gas Limited Cadent Pilot Way Ansty Coventry CV7 9JU (Org No. - 10080864)</p> <p>Wykeland Properties Limited Wykeland House 47 Queen Street Hull HU1 1UU (Org No. - 01415535)</p> <p>Wykeland Properties Limited Wykeland House 47 Queen Street Hull HU1 1UU (Org No. - 01415535)</p>	<p>in respect of apparatus and support</p> <p>in respect of easement</p> <p>in respect of access</p> <p>in respect of apparatus</p>

Land Plans Sheet No.	Plot Number on Land Plans	Extent, description and situation of land	Part 3 contains the names of all those entitled to enjoy easements or other private rights over land (including private rights of navigation over water) which it is proposed shall be extinguished, suspended or interfered with. See regulation 7 (1)(c) of the Infrastructure Planning (Applications: Prescribed Forms and Procedure) Regulations 2009.	
			Persons enjoying easement or right over land	Description of interest
			<p>Gleeson Regeneration Limited 6 Europa Court Sheffield Business Park Sheffield S9 1XE (Org No. - 03920096)</p> <p>Gleeson Regeneration Limited 6 Europa Court Sheffield Business Park Sheffield S9 1XE (Org No. - 03920096)</p>	<p>in respect of access</p> <p>in respect of apparatus</p>
9	9-35	<p>New rights over 73.33 square metres of verge north of A1077, Scunthorpe</p> <p><i>(HS93023 - Absolute Freehold)</i></p>	<p>Northern Powergrid (Yorkshire) Plc Lloyds Court 78 Grey Street Newcastle Upon Tyne NE1 6AF (Org No. - 04112320)</p> <p>Northern Powergrid (Yorkshire) Plc Lloyds Court 78 Grey Street Newcastle Upon Tyne NE1 6AF (Org No. - 04112320)</p> <p>Cadent Gas Limited Cadent Pilot Way Ansty</p>	<p>in respect of access</p> <p>in respect of apparatus and support</p> <p>in respect of easement</p>

Land Plans Sheet No.	Plot Number on Land Plans	Extent, description and situation of land	Part 3 contains the names of all those entitled to enjoy easements or other private rights over land (including private rights of navigation over water) which it is proposed shall be extinguished, suspended or interfered with. See regulation 7 (1)(c) of the Infrastructure Planning (Applications: Prescribed Forms and Procedure) Regulations 2009.	
			Persons enjoying easement or right over land	Description of interest
			<p>Coventry CV7 9JU (Org No. - 10080864)</p> <p>Wykeland Properties Limited Wykeland House 47 Queen Street Hull HU1 1UU (Org No. - 01415535)</p> <p>Wykeland Properties Limited Wykeland House 47 Queen Street Hull HU1 1UU (Org No. - 01415535)</p> <p>Gleeson Regeneration Limited 6 Europa Court Sheffield Business Park Sheffield S9 1XE (Org No. - 03920096)</p> <p>Gleeson Regeneration Limited 6 Europa Court Sheffield Business Park Sheffield S9 1XE (Org No. - 03920096)</p>	<p>in respect of access</p> <p>in respect of apparatus</p> <p>in respect of access</p> <p>in respect of apparatus</p>
9	9-36	Temporary use of 382.60 square metres of	British Telecommunications Public Limited Company 1 Braham Street	in respect of apparatus

Land Plans Sheet No.	Plot Number on Land Plans	Extent, description and situation of land	Part 3 contains the names of all those entitled to enjoy easements or other private rights over land (including private rights of navigation over water) which it is proposed shall be extinguished, suspended or interfered with. See regulation 7 (1)(c) of the Infrastructure Planning (Applications: Prescribed Forms and Procedure) Regulations 2009.	
			Persons enjoying easement or right over land	Description of interest
		shrubbery north of A1077, Scunthorpe <i>(HS346303 - Absolute Freehold)</i>	<p>London E1 8EE (Org No. - 01800000)</p> <p>British Steel Corporation Limited 18 Grosvenor Place London SW1X 7HS (Org No. - 00030048)</p> <p>Northern Powergrid (Yorkshire) Plc Lloyds Court 78 Grey Street Newcastle Upon Tyne NE1 6AF (Org No. - 04112320)</p> <p>Wykeland Properties Limited Wykeland House 47 Queen Street Hull HU1 1UU (Org No. - 01415535)</p> <p>Wykeland Properties Limited Wykeland House 47 Queen Street Hull HU1 1UU (Org No. - 01415535)</p>	<p>in respect of easement</p> <p>in respect of apparatus</p> <p>in respect of access</p> <p>in respect of apparatus</p>

Land Plans Sheet No.	Plot Number on Land Plans	Extent, description and situation of land	Part 3 contains the names of all those entitled to enjoy easements or other private rights over land (including private rights of navigation over water) which it is proposed shall be extinguished, suspended or interfered with. See regulation 7 (1)(c) of the Infrastructure Planning (Applications: Prescribed Forms and Procedure) Regulations 2009.	
			Persons enjoying easement or right over land	Description of interest
9	9-37	New rights over 178.35 square metres of verge north of A1077, Scunthorpe and electricity cables <i>(HS346303 - Absolute Freehold)</i>	Northern Powergrid (Yorkshire) Plc Lloyds Court 78 Grey Street Newcastle Upon Tyne NE1 6AF (Org No. - 04112320)	in respect of easement
			British Telecommunications Public Limited Company 1 Braham Street London E1 8EE (Org No. - 01800000)	in respect of apparatus
			British Steel Corporation Limited 18 Grosvenor Place London SW1X 7HS (Org No. - 00030048)	in respect of easement
			Wykeland Properties Limited Wykeland House 47 Queen Street Hull HU1 1UU (Org No. - 01415535)	in respect of access
			Wykeland Properties Limited Wykeland House 47 Queen Street Hull HU1 1UU (Org No. - 01415535)	in respect of apparatus

Land Plans Sheet No.	Plot Number on Land Plans	Extent, description and situation of land	Part 3 contains the names of all those entitled to enjoy easements or other private rights over land (including private rights of navigation over water) which it is proposed shall be extinguished, suspended or interfered with. See regulation 7 (1)(c) of the Infrastructure Planning (Applications: Prescribed Forms and Procedure) Regulations 2009.	
			Persons enjoying easement or right over land	Description of interest
9	9-38	No acquisition of 895.75 square metres of shrubbery north of A1077, Scunthorpe <i>(HS124941 - Absolute Freehold)</i>	Unknown	in respect of mines and minerals
			BOC Limited The Priestley Centre 10 Priestley Road The Surrey Research Park Guildford GU2 7XY (Org No. - 00337663)	in respect of access
			BOC Limited The Priestley Centre 10 Priestley Road The Surrey Research Park Guildford GU2 7XY (Org No. - 00337663)	in respect of apparatus and a restrictive covenant on entry C14 on title HS124941
			Cadent Gas Limited Cadent Pilot Way Ansty Coventry CV7 9JU (Org No. - 10080864)	in respect of apparatus
			Northern Powergrid (Yorkshire) Plc Lloyds Court 78 Grey Street Newcastle Upon Tyne NE1 6AF	in respect of apparatus

Land Plans Sheet No.	Plot Number on Land Plans	Extent, description and situation of land	Part 3 contains the names of all those entitled to enjoy easements or other private rights over land (including private rights of navigation over water) which it is proposed shall be extinguished, suspended or interfered with. See regulation 7 (1)(c) of the Infrastructure Planning (Applications: Prescribed Forms and Procedure) Regulations 2009.	
			Persons enjoying easement or right over land	Description of interest
			(Org No. - 04112320)	
9	9-39	No acquisition of 35814.99 square metres of shrubbery and woodland north of A1077, Scunthorpe <i>(HS356328 - Absolute Freehold)</i>	<p>BOC Limited The Priestley Centre 10 Priestley Road The Surrey Research Park Guildford GU2 7XY (Org No. - 00337663)</p> <p>Cadent Gas Limited Cadent Pilot Way Ansty Coventry CV7 9JU (Org No. - 10080864)</p> <p>Terranova Foods Limited Greencore Manton Wood Retford Road Manton Wood Enterprise Park Worksop S80 2RS (Org No. - 02674325)</p> <p>BOC Limited The Priestley Centre 10 Priestley Road The Surrey Research Park Guildford GU2 7XY (Org No. - 00337663)</p>	<p>in respect of access</p> <p>in respect of access</p> <p>in respect of access</p> <p>in respect of apparatus and a restrictive covenant on entry C1 on title HS356328</p> <p>in respect of apparatus and a restrictive covenant on entry C2 on title HS356328</p>

Land Plans Sheet No.	Plot Number on Land Plans	Extent, description and situation of land	Part 3 contains the names of all those entitled to enjoy easements or other private rights over land (including private rights of navigation over water) which it is proposed shall be extinguished, suspended or interfered with. See regulation 7 (1)(c) of the Infrastructure Planning (Applications: Prescribed Forms and Procedure) Regulations 2009.	
			Persons enjoying easement or right over land	Description of interest
			<p>Cadent Gas Limited Cadent Pilot Way Ansty Coventry CV7 9JU (Org No. - 10080864)</p> <p>Terranova Foods Limited Greencore Manton Wood Retford Road Manton Wood Enterprise Park Worksop S80 2RS (Org No. - 02674325)</p> <p>Northern Powergrid (Yorkshire) Plc Lloyds Court 78 Grey Street Newcastle Upon Tyne NE1 6AF (Org No. - 04112320)</p>	<p>in respect of apparatus and a restrictive covenant on entry C4 on title HS356328</p> <p>in respect of apparatus</p>
9	9-40	<p>Temporary use of 1850.69 square metres of woodland, shrubbery, verge and public right of way (SCUN 175) south of A1077 and electricity cables</p> <p><i>(HS186210 - Absolute Freehold)</i></p>	<p>Unknown</p> <p>Northern Powergrid (Yorkshire) Plc Lloyds Court 78 Grey Street Newcastle Upon Tyne NE1 6AF</p>	<p>in respect of access on entry C7 on title HS186210</p> <p>in respect of access</p>

Land Plans Sheet No.	Plot Number on Land Plans	Extent, description and situation of land	Part 3 contains the names of all those entitled to enjoy easements or other private rights over land (including private rights of navigation over water) which it is proposed shall be extinguished, suspended or interfered with. See regulation 7 (1)(c) of the Infrastructure Planning (Applications: Prescribed Forms and Procedure) Regulations 2009.	
			Persons enjoying easement or right over land	Description of interest
			(Org No. - 04112320) Unknown	in respect of access on entry C6 on title HS186210
			Unknown	in respect of access on entry C9 on title HS186210
			Northern Powergrid (Yorkshire) Plc Lloyds Court 78 Grey Street Newcastle Upon Tyne NE1 6AF (Org No. - 04112320)	in respect of apparatus and support
			Unknown	in respect of drainage rights on entry C1 on title HS186210
			British Telecommunications Public Limited Company 1 Braham Street London E1 8EE (Org No. - 01800000)	in respect of apparatus
			Unknown	in respect of drainage, support, light and other easements on entry C7 on title HS186210
				in respect of drainage, apparatus, support, light and other easements on entry C6 on title HS186210

Land Plans Sheet No.	Plot Number on Land Plans	Extent, description and situation of land	Part 3 contains the names of all those entitled to enjoy easements or other private rights over land (including private rights of navigation over water) which it is proposed shall be extinguished, suspended or interfered with. See regulation 7 (1)(c) of the Infrastructure Planning (Applications: Prescribed Forms and Procedure) Regulations 2009.	
			Persons enjoying easement or right over land	Description of interest
			Unknown	in respect of drainage and apparatus on entry C9 on title HS186210
			Unknown	
9	9-41	Temporary use of 3296.75 square metres of public highways (A1077, Phoenix Avenue and Clayfield Road), roundabout and verges, Scunthorpe and electricity cables <i>(HS186210 - Absolute Freehold)</i>	Unknown	in respect of access on entry C7 on title HS186210
			Northern Powergrid (Yorkshire) Plc Lloyds Court 78 Grey Street Newcastle Upon Tyne NE1 6AF (Org No. - 04112320)	in respect of access
			Unknown	in respect of access on entry C9 on title HS186210
			Unknown	in respect of right of way on entry C8 on title HS186210
			Northern Powergrid (Yorkshire) Plc Lloyds Court 78 Grey Street Newcastle Upon Tyne NE1 6AF (Org No. - 04112320)	in respect of apparatus and support

Land Plans Sheet No.	Plot Number on Land Plans	Extent, description and situation of land	Part 3 contains the names of all those entitled to enjoy easements or other private rights over land (including private rights of navigation over water) which it is proposed shall be extinguished, suspended or interfered with. See regulation 7 (1)(c) of the Infrastructure Planning (Applications: Prescribed Forms and Procedure) Regulations 2009.	
			Persons enjoying easement or right over land	Description of interest
			<p>Fulcrum Utility Services Limited Ugland House PO Box 309 Grand Cayman Cayman Islands KY1 1104 (Org No. - FC030006)</p> <p>British Telecommunications Public Limited Company 1 Braham Street London E1 8EE (Org No. - 01800000)</p> <p>Unknown</p> <p>Unknown</p>	<p>in respect of gas infrastructure</p> <p>in respect of apparatus</p> <p>in respect of drainage, support, light and other easements on entry C7 on title HS186210</p> <p>in respect of drainage and apparatus on entry C9 on title HS186210</p>
9	9-42	<p>Temporary use of 158.80 square metres of shrubbery north of A1077, Scunthorpe and electricity cables</p> <p><i>(HS93023 - Absolute Freehold)</i></p>	<p>Northern Powergrid (Yorkshire) Plc Lloyds Court 78 Grey Street Newcastle Upon Tyne NE1 6AF (Org No. - 04112320)</p> <p>Northern Powergrid (Yorkshire) Plc Lloyds Court</p>	<p>in respect of access</p> <p>in respect of apparatus and support</p>

Land Plans Sheet No.	Plot Number on Land Plans	Extent, description and situation of land	Part 3 contains the names of all those entitled to enjoy easements or other private rights over land (including private rights of navigation over water) which it is proposed shall be extinguished, suspended or interfered with. See regulation 7 (1)(c) of the Infrastructure Planning (Applications: Prescribed Forms and Procedure) Regulations 2009.	
			Persons enjoying easement or right over land	Description of interest
			<p>78 Grey Street Newcastle Upon Tyne NE1 6AF (Org No. - 04112320)</p> <p>Cadent Gas Limited Cadent Pilot Way Ansty Coventry CV7 9JU (Org No. - 10080864)</p> <p>Wykeland Properties Limited Wykeland House 47 Queen Street Hull HU1 1UU (Org No. - 01415535)</p> <p>Wykeland Properties Limited Wykeland House 47 Queen Street Hull HU1 1UU (Org No. - 01415535)</p> <p>Gleeson Regeneration Limited 6 Europa Court Sheffield Business Park Sheffield S9 1XE (Org No. - 03920096)</p>	<p>in respect of easement</p> <p>in respect of access</p> <p>in respect of apparatus</p> <p>in respect of access</p>

Land Plans Sheet No.	Plot Number on Land Plans	Extent, description and situation of land	Part 3 contains the names of all those entitled to enjoy easements or other private rights over land (including private rights of navigation over water) which it is proposed shall be extinguished, suspended or interfered with. See regulation 7 (1)(c) of the Infrastructure Planning (Applications: Prescribed Forms and Procedure) Regulations 2009.	
			Persons enjoying easement or right over land	Description of interest
			Gleeson Regeneration Limited 6 Europa Court Sheffield Business Park Sheffield S9 1XE (Org No. - 03920096)	in respect of apparatus
9	9-43	Temporary use of 38.35 square metres of shrubbery north of A1077, Scunthorpe and electricity cables <i>(HS89627 - Absolute Freehold)</i>	<p>Northern Powergrid (Yorkshire) Plc Lloyds Court 78 Grey Street Newcastle Upon Tyne NE1 6AF (Org No. - 04112320)</p> <p>Northern Powergrid (Yorkshire) Plc Lloyds Court 78 Grey Street Newcastle Upon Tyne NE1 6AF (Org No. - 04112320)</p> <p>BOC Limited The Priestley Centre 10 Priestley Road The Surrey Research Park Guildford GU2 7XY (Org No. - 00337663)</p> <p>Cadent Gas Limited Cadent Pilot Way Ansty</p>	<p>in respect of access</p> <p>in respect of apparatus, support and restrictive covenants on entry C7 on title HS89627</p> <p>in respect of apparatus and a restrictive covenant on entry C4 on title HS89627</p> <p>in respect of easement</p>

Land Plans Sheet No.	Plot Number on Land Plans	Extent, description and situation of land	Part 3 contains the names of all those entitled to enjoy easements or other private rights over land (including private rights of navigation over water) which it is proposed shall be extinguished, suspended or interfered with. See regulation 7 (1)(c) of the Infrastructure Planning (Applications: Prescribed Forms and Procedure) Regulations 2009.	
			Persons enjoying easement or right over land	Description of interest
			<p>Coventry CV7 9JU (Org No. - 10080864)</p> <p>Gleeson Regeneration Limited 6 Europa Court Sheffield Business Park Sheffield S9 1XE (Org No. - 03920096)</p> <p>Gleeson Regeneration Limited 6 Europa Court Sheffield Business Park Sheffield S9 1XE (Org No. - 03920096)</p>	<p>in respect of access</p> <p>in respect of apparatus</p>
9	9-44	<p>Temporary use of 198.67 square metres of hedgerow, verge and public highway (A1077) west of Phoenix Avenue, Scunthorpe</p> <p><i>(HS186210 - Absolute Freehold)</i></p>	<p>Unknown</p> <p>Northern Powergrid (Yorkshire) Plc Lloyds Court 78 Grey Street Newcastle Upon Tyne NE1 6AF (Org No. - 04112320)</p> <p>Unknown</p>	<p>in respect of access on entry C7 on title HS186210</p> <p>in respect of access</p> <p>in respect of access on entry C9 on title HS186210</p>

Land Plans Sheet No.	Plot Number on Land Plans	Extent, description and situation of land	Part 3 contains the names of all those entitled to enjoy easements or other private rights over land (including private rights of navigation over water) which it is proposed shall be extinguished, suspended or interfered with. See regulation 7 (1)(c) of the Infrastructure Planning (Applications: Prescribed Forms and Procedure) Regulations 2009.	
			Persons enjoying easement or right over land	Description of interest
			Unknown	in respect of right of way on entry C8 on title HS186210
			Northern Powergrid (Yorkshire) Plc Lloyds Court 78 Grey Street Newcastle Upon Tyne NE1 6AF (Org No. - 04112320)	in respect of apparatus and support
			British Telecommunications Public Limited Company 1 Braham Street London E1 8EE (Org No. - 01800000)	in respect of apparatus
			Unknown	in respect of drainage, support, light and other easements on entry C7 on title HS186210
			Unknown	in respect of drainage and apparatus on entry C9 on title HS186210
9	9-45	Temporary use of 2210.09 square metres of hedgerow, verge and public highway (A1077) east of Phoenix Avenue, Scunthorpe	Unknown	in respect of access on entry C7 on title HS186210
			Unknown	in respect of access on entry C9 on title HS186210

Land Plans Sheet No.	Plot Number on Land Plans	Extent, description and situation of land	Part 3 contains the names of all those entitled to enjoy easements or other private rights over land (including private rights of navigation over water) which it is proposed shall be extinguished, suspended or interfered with. See regulation 7 (1)(c) of the Infrastructure Planning (Applications: Prescribed Forms and Procedure) Regulations 2009.	
			Persons enjoying easement or right over land	Description of interest
		(HS186210 - Absolute Freehold)	Unknown	in respect of right of way on entry C8 on title HS186210
			Northern Powergrid (Yorkshire) Plc Lloyds Court 78 Grey Street Newcastle Upon Tyne NE1 6AF (Org No. - 04112320)	in respect of apparatus
			British Telecommunications Public Limited Company 1 Braham Street London E1 8EE (Org No. - 01800000)	in respect of apparatus
			Unknown	in respect of drainage, support, light and other easements on entry C7 on title HS186210
			Unknown	in respect of drainage and apparatus on entry C9 on title HS186210
10A	10-1	New rights over 126.06 square metres of public highway (Normanby Road), Scunthorpe (HS331352 - Absolute Freehold)	Northern Powergrid (Yorkshire) Plc Lloyds Court 78 Grey Street Newcastle Upon Tyne NE1 6AF (Org No. - 04112320)	in respect of apparatus

Land Plans Sheet No.	Plot Number on Land Plans	Extent, description and situation of land	Part 3 contains the names of all those entitled to enjoy easements or other private rights over land (including private rights of navigation over water) which it is proposed shall be extinguished, suspended or interfered with. See regulation 7 (1)(c) of the Infrastructure Planning (Applications: Prescribed Forms and Procedure) Regulations 2009.	
			Persons enjoying easement or right over land	Description of interest
			Unknown	in respect of drainage on entry C1 on title HS331352
10A	10-2	New rights over 64.77 square metres of public highway (Warren Road) and verge, Scunthorpe <i>(HS331352 - Absolute Freehold)</i>	British Telecommunications Public Limited Company 1 Braham Street London E1 8EE (Org No. - 01800000) Northern Powergrid (Yorkshire) Plc Lloyds Court 78 Grey Street Newcastle Upon Tyne NE1 6AF (Org No. - 04112320) Unknown	in respect of apparatus in respect of apparatus in respect of drainage on entry C1 on title HS331352
10A	10-3	New rights over 160.05 square metres of public highway (Normanby Road), Scunthorpe <i>(Unregistered)</i>	Cadent Gas Limited Cadent Pilot Way Ansty Coventry CV7 9JU (Org No. - 10080864) Severn Trent Water Limited Severn Trent Centre 2 St John's Street Coventry	in respect of apparatus in respect of apparatus

Land Plans Sheet No.	Plot Number on Land Plans	Extent, description and situation of land	Part 3 contains the names of all those entitled to enjoy easements or other private rights over land (including private rights of navigation over water) which it is proposed shall be extinguished, suspended or interfered with. See regulation 7 (1)(c) of the Infrastructure Planning (Applications: Prescribed Forms and Procedure) Regulations 2009.	
			Persons enjoying easement or right over land	Description of interest
			<p>CV1 2LZ (Org No. - 02366686)</p> <p>Northern Powergrid (Yorkshire) Plc Lloyds Court 78 Grey Street Newcastle Upon Tyne NE1 6AF (Org No. - 04112320)</p>	in respect of apparatus
10A	10-4	<p>New rights over 297.59 square metres of public highway (Warren Road) and verge, Scunthorpe <i>(Unregistered)</i></p>	<p>British Telecommunications Public Limited Company 1 Braham Street London E1 8EE (Org No. - 01800000)</p> <p>Cadent Gas Limited Cadent Pilot Way Ansty Coventry CV7 9JU (Org No. - 10080864)</p> <p>Anglian Water Services Limited Lancaster House Lancaster Way Ermine Business Park Huntingdon PE29 6XU (Org No. - 02366656)</p>	<p>in respect of apparatus</p> <p>in respect of apparatus</p> <p>in respect of apparatus</p>

Land Plans Sheet No.	Plot Number on Land Plans	Extent, description and situation of land	Part 3 contains the names of all those entitled to enjoy easements or other private rights over land (including private rights of navigation over water) which it is proposed shall be extinguished, suspended or interfered with. See regulation 7 (1)(c) of the Infrastructure Planning (Applications: Prescribed Forms and Procedure) Regulations 2009.	
			Persons enjoying easement or right over land	Description of interest
			Northern Powergrid (Yorkshire) Plc Lloyds Court 78 Grey Street Newcastle Upon Tyne NE1 6AF (Org No. - 04112320)	in respect of apparatus
10A	10-5	New rights over 60.20 square metres of public highway (Warren Road) and verge, Scunthorpe <i>(HS331294 - Absolute Freehold)</i>	British Telecommunications Public Limited Company 1 Braham Street London E1 8EE (Org No. - 01800000) Anglian Water Services Limited Lancaster House Lancaster Way Ermine Business Park Huntingdon PE29 6XU (Org No. - 02366656) Northern Powergrid (Yorkshire) Plc Lloyds Court 78 Grey Street Newcastle Upon Tyne NE1 6AF (Org No. - 04112320)	in respect of apparatus in respect of apparatus in respect of apparatus
10A	10-6	New rights over 127.00 square metres of public	Northern Powergrid (Yorkshire) Plc	in respect of apparatus

Land Plans Sheet No.	Plot Number on Land Plans	Extent, description and situation of land	Part 3 contains the names of all those entitled to enjoy easements or other private rights over land (including private rights of navigation over water) which it is proposed shall be extinguished, suspended or interfered with. See regulation 7 (1)(c) of the Infrastructure Planning (Applications: Prescribed Forms and Procedure) Regulations 2009.	
			Persons enjoying easement or right over land	Description of interest
		highway (Normanby Road) and verge, Scunthorpe	<p>Lloyds Court 78 Grey Street Newcastle Upon Tyne NE1 6AF (Org No. - 04112320)</p> <p>BOC Limited The Priestley Centre 10 Priestley Road The Surrey Research Park Guildford GU2 7XY (Org No. - 00337663)</p> <p>British Telecommunications Public Limited Company 1 Braham Street London E1 8EE (Org No. - 01800000)</p> <p>Cadent Gas Limited Cadent Pilot Way Ansty Coventry CV7 9JU (Org No. - 10080864)</p> <p>Severn Trent Water Limited Severn Trent Centre 2 St John's Street Coventry CV1 2LZ</p>	<p>in respect of apparatus</p> <p>in respect of apparatus</p> <p>in respect of apparatus</p> <p>in respect of apparatus</p>

Land Plans Sheet No.	Plot Number on Land Plans	Extent, description and situation of land	Part 3 contains the names of all those entitled to enjoy easements or other private rights over land (including private rights of navigation over water) which it is proposed shall be extinguished, suspended or interfered with. See regulation 7 (1)(c) of the Infrastructure Planning (Applications: Prescribed Forms and Procedure) Regulations 2009.	
			Persons enjoying easement or right over land	Description of interest
			(Org No. - 02366686) Anglian Water Services Limited Lancaster House Lancaster Way Ermine Business Park Huntingdon PE29 6XU (Org No. - 02366656)	in respect of apparatus
10A &10B	10-7	New rights over 2599.73 square metres of public highway (Warren Road) and verge, Scunthorpe (Unregistered)	Cadent Gas Limited Cadent Pilot Way Ansty Coventry CV7 9JU (Org No. - 10080864) Anglian Water Services Limited Lancaster House Lancaster Way Ermine Business Park Huntingdon PE29 6XU (Org No. - 02366656) Northern Powergrid (Yorkshire) Plc Lloyds Court 78 Grey Street Newcastle Upon Tyne NE1 6AF	in respect of apparatus in respect of apparatus in respect of apparatus

Land Plans Sheet No.	Plot Number on Land Plans	Extent, description and situation of land	Part 3 contains the names of all those entitled to enjoy easements or other private rights over land (including private rights of navigation over water) which it is proposed shall be extinguished, suspended or interfered with. See regulation 7 (1)(c) of the Infrastructure Planning (Applications: Prescribed Forms and Procedure) Regulations 2009.	
			Persons enjoying easement or right over land	Description of interest
			(Org No. - 04112320)	
10A & 10B	10-8	Temporary use of 47.09 square metres of public highway (Warren Road) and verge, Scunthorpe <i>(Unregistered)</i>	British Telecommunications Public Limited Company 1 Braham Street London E1 8EE (Org No. - 01800000)	in respect of apparatus
10B	10-9	Temporary use of 26.00 square metres of public highway (Warren Road), Scunthorpe <i>(HS282228 - Absolute Freehold)</i>	<p>Northern Powergrid (Yorkshire) Plc Lloyds Court 78 Grey Street Newcastle Upon Tyne NE1 6AF (Org No. - 04112320)</p> <p>SBR Group Developments Limited S B R Group Winterton Road Scunthorpe DN15 0DH (Org No. - 11330478)</p> <p>North Lincs Structures Limited 6 Pippin Drive Bottesford Scunthorpe DN16 3TR (Org No. - 02818857)</p> <p>Edwards Plant Hire Limited Oakwood</p>	<p>in respect of access</p> <p>in respect of access</p> <p>in respect of access</p> <p>in respect of access</p>

Land Plans Sheet No.	Plot Number on Land Plans	Extent, description and situation of land	Part 3 contains the names of all those entitled to enjoy easements or other private rights over land (including private rights of navigation over water) which it is proposed shall be extinguished, suspended or interfered with. See regulation 7 (1)(c) of the Infrastructure Planning (Applications: Prescribed Forms and Procedure) Regulations 2009.	
			Persons enjoying easement or right over land	Description of interest
			<p>104 Penistone Road Kirkburton Huddersfield HD8 0TA (Org No. - 03025239)</p> <p>TTS Support Limited 4a Bessemer Way Sawcliffe Industrial Estate Scunthorpe DN15 8XE (Org No. - 07406680)</p> <p>Thomas Carolan [REDACTED]</p> <p>Antoinette Carolan [REDACTED]</p> <p>Caroline Carolan [REDACTED]</p> <p>John Carolan [REDACTED]</p>	<p>in respect of access</p> <p>in respect of assumed access</p> <p>in respect of assumed access</p> <p>in respect of assumed access</p> <p>in respect of assumed access</p>

Land Plans Sheet No.	Plot Number on Land Plans	Extent, description and situation of land	Part 3 contains the names of all those entitled to enjoy easements or other private rights over land (including private rights of navigation over water) which it is proposed shall be extinguished, suspended or interfered with. See regulation 7 (1)(c) of the Infrastructure Planning (Applications: Prescribed Forms and Procedure) Regulations 2009.	
			Persons enjoying easement or right over land	Description of interest
			<p>Saferoad UK Limited Concord House Bessemer Way Sawcliffe Industrial Park Scunthorpe DN15 8XE (Org No. - 05697518)</p>	in respect of assumed access
			<p>Holme Steel (Investments) Limited Suite 9 Normanby Gateway Lysaghts Way Scunthorpe DN15 9YG (Org No. - 02793022)</p>	in respect of access
			<p>TTS Support Limited 4a Bessemer Way Sawcliffe Industrial Estate Scunthorpe DN15 8XE (Org No. - 07406680)</p>	in respect of apparatus
			<p>Northern Powergrid (Yorkshire) Plc Lloyds Court 78 Grey Street Newcastle Upon Tyne NE1 6AF (Org No. - 04112320)</p>	in respect of apparatus
			<p>British Telecommunications Public Limited Company 1 Braham Street London</p>	in respect of apparatus

Land Plans Sheet No.	Plot Number on Land Plans	Extent, description and situation of land	Part 3 contains the names of all those entitled to enjoy easements or other private rights over land (including private rights of navigation over water) which it is proposed shall be extinguished, suspended or interfered with. See regulation 7 (1)(c) of the Infrastructure Planning (Applications: Prescribed Forms and Procedure) Regulations 2009.	
			Persons enjoying easement or right over land	Description of interest
			<p>E1 8EE (Org No. - 01800000)</p> <p>North Lincs Structures Limited 6 Pippin Drive Bottesford Scunthorpe DN16 3TR (Org No. - 02818857)</p> <p>Edwards Plant Hire Limited Oakwood 104 Penistone Road Kirkburton Huddersfield HD8 0TA (Org No. - 03025239)</p>	<p>in respect of apparatus</p> <p>in respect of apparatus</p>
10A	10-10	<p>New rights over 2972.49 square metres of public highway (Normanby Road) and verge, Scunthorpe</p> <p><i>(HS331294 - Absolute Freehold)</i></p>	<p>British Telecommunications Public Limited Company 1 Braham Street London E1 8EE (Org No. - 01800000)</p> <p>Severn Trent Water Limited Severn Trent Centre 2 St John's Street Coventry CV1 2LZ (Org No. - 02366686)</p> <p>Anglian Water Services Limited Lancaster House</p>	<p>in respect of apparatus</p> <p>in respect of apparatus</p> <p>in respect of apparatus</p>

Land Plans Sheet No.	Plot Number on Land Plans	Extent, description and situation of land	Part 3 contains the names of all those entitled to enjoy easements or other private rights over land (including private rights of navigation over water) which it is proposed shall be extinguished, suspended or interfered with. See regulation 7 (1)(c) of the Infrastructure Planning (Applications: Prescribed Forms and Procedure) Regulations 2009.	
			Persons enjoying easement or right over land	Description of interest
			<p>Lancaster Way Ermine Business Park Huntingdon PE29 6XU (Org No. - 02366656)</p> <p>Northern Powergrid (Yorkshire) Plc Lloyds Court 78 Grey Street Newcastle Upon Tyne NE1 6AF (Org No. - 04112320)</p>	in respect of apparatus
10B	10-11	<p>New rights over 107.69 square metres of verge west of Bessemer Way, Scunthorpe</p> <p><i>(HS223548 - Absolute Freehold)</i></p>	<p>North Lincolnshire Borough Council Church Square House 30-40 High Street Scunthorpe DN15 6NL</p> <p>North Lincolnshire Borough Council Church Square House 30-40 High Street Scunthorpe DN15 6NL</p>	<p>in respect of access</p> <p>in respect of apparatus</p>
10B	10-12	<p>New rights over 1848.20 square metres of public highway (Bessemer Way) and verge, Scunthorpe</p> <p><i>(HS282228 - Absolute Freehold)</i></p>	<p>Northern Powergrid (Yorkshire) Plc Lloyds Court 78 Grey Street Newcastle Upon Tyne NE1 6AF</p>	in respect of access

Land Plans Sheet No.	Plot Number on Land Plans	Extent, description and situation of land	Part 3 contains the names of all those entitled to enjoy easements or other private rights over land (including private rights of navigation over water) which it is proposed shall be extinguished, suspended or interfered with. See regulation 7 (1)(c) of the Infrastructure Planning (Applications: Prescribed Forms and Procedure) Regulations 2009.	
			Persons enjoying easement or right over land	Description of interest
			<p>(Org No. - 04112320)</p> <p>SBR Group Developments Limited S B R Group Winterton Road Scunthorpe DN15 0DH (Org No. - 11330478)</p> <p>North Lincs Structures Limited 6 Pippin Drive Bottesford Scunthorpe DN16 3TR (Org No. - 02818857)</p> <p>Edwards Plant Hire Limited Oakwood 104 Penistone Road Kirkburton Huddersfield HD8 0TA (Org No. - 03025239)</p> <p>TTS Support Limited 4a Bessemer Way Sawcliffe Industrial Estate Scunthorpe DN15 8XE (Org No. - 07406680)</p> <p>Thomas Carolan [REDACTED]</p>	<p>in respect of access</p> <p>in respect of access</p> <p>in respect of access</p> <p>in respect of access</p> <p>in respect of assumed access</p>

Land Plans Sheet No.	Plot Number on Land Plans	Extent, description and situation of land	Part 3 contains the names of all those entitled to enjoy easements or other private rights over land (including private rights of navigation over water) which it is proposed shall be extinguished, suspended or interfered with. See regulation 7 (1)(c) of the Infrastructure Planning (Applications: Prescribed Forms and Procedure) Regulations 2009.	
			Persons enjoying easement or right over land	Description of interest
			<p>[REDACTED]</p> <p>Antoinette Carolan</p> <p>[REDACTED]</p> <p>Caroline Carolan</p> <p>[REDACTED]</p> <p>John Carolan</p> <p>[REDACTED]</p> <p>Saferoad UK Limited Concord House Bessemer Way Sawcliffe Industrial Park Scunthorpe DN15 8XE (Org No. - 05697518)</p> <p>Holme Steel (Investments) Limited Suite 9 Normanby Gateway Lysaghts Way Scunthorpe DN15 9YG (Org No. - 02793022)</p>	<p>in respect of assumed access</p> <p>in respect of assumed access</p> <p>in respect of assumed access</p> <p>in respect of assumed access</p>

Land Plans Sheet No.	Plot Number on Land Plans	Extent, description and situation of land	Part 3 contains the names of all those entitled to enjoy easements or other private rights over land (including private rights of navigation over water) which it is proposed shall be extinguished, suspended or interfered with. See regulation 7 (1)(c) of the Infrastructure Planning (Applications: Prescribed Forms and Procedure) Regulations 2009.	
			Persons enjoying easement or right over land	Description of interest
			<p>BOC Limited The Priestley Centre 10 Priestley Road The Surrey Research Park Guildford GU2 7XY (Org No. - 00337663)</p>	in respect of access
			<p>TTS Support Limited 4a Bessemer Way Sawcliffe Industrial Estate Scunthorpe DN15 8XE (Org No. - 07406680)</p>	in respect of apparatus
			<p>BOC Limited The Priestley Centre 10 Priestley Road The Surrey Research Park Guildford GU2 7XY (Org No. - 00337663)</p>	in respect of apparatus and a restrictive covenant on entry C7 on title HS282228
			<p>Northern Powergrid (Yorkshire) Plc Lloyds Court 78 Grey Street Newcastle Upon Tyne NE1 6AF (Org No. - 04112320)</p>	in respect of apparatus
			<p>British Telecommunications Public Limited Company 1 Braham Street London</p>	in respect of apparatus

Land Plans Sheet No.	Plot Number on Land Plans	Extent, description and situation of land	Part 3 contains the names of all those entitled to enjoy easements or other private rights over land (including private rights of navigation over water) which it is proposed shall be extinguished, suspended or interfered with. See regulation 7 (1)(c) of the Infrastructure Planning (Applications: Prescribed Forms and Procedure) Regulations 2009.	
			Persons enjoying easement or right over land	Description of interest
			<p>E1 8EE (Org No. - 01800000)</p> <p>North Lincs Structures Limited 6 Pippin Drive Bottesford Scunthorpe DN16 3TR (Org No. - 02818857)</p> <p>Edwards Plant Hire Limited Oakwood 104 Penistone Road Kirkburton Huddersfield HD8 0TA (Org No. - 03025239)</p>	<p>in respect of apparatus</p> <p>in respect of apparatus</p>
10	10-13	<p>New rights over 1322.46 square metres of public highway (Normanby Road) and verge, Scunthorpe and electricity cables</p> <p><i>(Unregistered)</i></p>	<p>Northern Powergrid (Yorkshire) Plc Lloyds Court 78 Grey Street Newcastle Upon Tyne NE1 6AF (Org No. - 04112320)</p> <p>BOC Limited The Priestley Centre 10 Priestley Road The Surrey Research Park Guildford GU2 7XY</p>	<p>in respect of apparatus</p> <p>in respect of apparatus</p>

Land Plans Sheet No.	Plot Number on Land Plans	Extent, description and situation of land	Part 3 contains the names of all those entitled to enjoy easements or other private rights over land (including private rights of navigation over water) which it is proposed shall be extinguished, suspended or interfered with. See regulation 7 (1)(c) of the Infrastructure Planning (Applications: Prescribed Forms and Procedure) Regulations 2009.	
			Persons enjoying easement or right over land	Description of interest
		(HS319732 - Absolute Freehold)	<p>Northern Powergrid (Yorkshire) Plc Lloyds Court 78 Grey Street Newcastle Upon Tyne NE1 6AF (Org No. - 04112320)</p> <p>BOC Limited The Priestley Centre 10 Priestley Road The Surrey Research Park Guildford GU2 7XY (Org No. - 00337663)</p> <p>British Steel Corporation Limited 18 Grosvenor Place London SW1X 7HS (Org No. - 00030048)</p> <p>Unknown</p>	<p>in respect of access</p> <p>in respect of apparatus</p> <p>in respect of apparatus</p> <p>in respect of apparatus on entry C3 on title HS319732</p>
10	10-16	No acquisition of 11.49 square metres of unnamed private road east of Normanby Road, Scunthorpe (Unregistered)	British Telecommunications Public Limited Company 1 Braham Street London E1 8EE (Org No. - 01800000)	in respect of apparatus

Land Plans Sheet No.	Plot Number on Land Plans	Extent, description and situation of land	Part 3 contains the names of all those entitled to enjoy easements or other private rights over land (including private rights of navigation over water) which it is proposed shall be extinguished, suspended or interfered with. See regulation 7 (1)(c) of the Infrastructure Planning (Applications: Prescribed Forms and Procedure) Regulations 2009.	
			Persons enjoying easement or right over land	Description of interest
		(HS331797 - Absolute Leasehold)		
10	10-18	New rights over 1319.92 square metres of public highway (Normanby Road) and verge, Scunthorpe and electricity cables (HS331264 - Absolute Freehold)	<p>Northern Powergrid (Yorkshire) Plc Lloyds Court 78 Grey Street Newcastle Upon Tyne NE1 6AF (Org No. - 04112320)</p> <p>British Steel Corporation Limited 18 Grosvenor Place London SW1X 7HS (Org No. - 00030048)</p> <p>BOC Limited The Priestley Centre 10 Priestley Road The Surrey Research Park Guildford GU2 7XY (Org No. - 00337663)</p> <p>Anglian Water Services Limited Lancaster House Lancaster Way Ermine Business Park Huntingdon PE29 6XU (Org No. - 02366656)</p>	<p>in respect of apparatus</p> <p>in respect of easement</p> <p>in respect of apparatus</p> <p>in respect of apparatus</p>

Land Plans Sheet No.	Plot Number on Land Plans	Extent, description and situation of land	Part 3 contains the names of all those entitled to enjoy easements or other private rights over land (including private rights of navigation over water) which it is proposed shall be extinguished, suspended or interfered with. See regulation 7 (1)(c) of the Infrastructure Planning (Applications: Prescribed Forms and Procedure) Regulations 2009.	
			Persons enjoying easement or right over land	Description of interest
			British Telecommunications Public Limited Company 1 Braham Street London E1 8EE (Org No. - 01800000)	in respect of apparatus
10B	10-19	New rights over 126.34 square metres of shrubbery west of Bessemer Way, Scunthorpe <i>(HS197096 - Absolute Freehold)</i>	Unknown Edwards Plant Hire Limited Oakwood 104 Penistone Road Kirkburton Huddersfield HD8 0TA (Org No. - 03025239) Unknown Unknown North Lincolnshire Borough Council Church Square House 30-40 High Street Scunthorpe DN15 6NL	in respect of access on entry C2 on title HS197096 in respect of access in respect of apparatus on entry A3 on title HS197096 in respect of apparatus and restrictive covenants on entry C3 on title HS197096 in respect of apparatus

Land Plans Sheet No.	Plot Number on Land Plans	Extent, description and situation of land	Part 3 contains the names of all those entitled to enjoy easements or other private rights over land (including private rights of navigation over water) which it is proposed shall be extinguished, suspended or interfered with. See regulation 7 (1)(c) of the Infrastructure Planning (Applications: Prescribed Forms and Procedure) Regulations 2009.	
			Persons enjoying easement or right over land	Description of interest
			<p>BOC Limited The Priestley Centre 10 Priestley Road The Surrey Research Park Guildford GU2 7XY (Org No. - 00337663)</p> <p>Ian Ball (trading as Mercury Construction Limited) The Pines 40 Doncaster Road Westwoodside Doncaster DN9 2EE</p> <p>Unknown</p> <p>Edwards Plant Hire Limited Oakwood 104 Penistone Road Kirkburton Huddersfield HD8 0TA (Org No. - 03025239)</p>	<p>in respect of apparatus</p> <p>in respect of unknown rights on entry A7 on title HS197096</p> <p>in respect of apparatus on entry C2 on title HS197096</p> <p>in respect of apparatus</p>
10B	10-20	New rights over 27.38 square metres of car park and hardstanding associated with Cymarc Engineering Limited, 5	<p>BOC Limited The Priestley Centre 10 Priestley Road The Surrey Research Park Guildford GU2 7XY</p>	in respect of access

Land Plans Sheet No.	Plot Number on Land Plans	Extent, description and situation of land	Part 3 contains the names of all those entitled to enjoy easements or other private rights over land (including private rights of navigation over water) which it is proposed shall be extinguished, suspended or interfered with. See regulation 7 (1)(c) of the Infrastructure Planning (Applications: Prescribed Forms and Procedure) Regulations 2009.	
			Persons enjoying easement or right over land	Description of interest
		Bessemer Way, Scunthorpe DN15 8XE <i>(HS281172 - Absolute Freehold)</i>	(Org No. - 00337663) North Lincolnshire Borough Council Church Square House 30-40 High Street Scunthorpe DN15 6NL Unknown Unknown	in respect of access in respect of access on entry C2 on title HS281172 in respect of access on entry C3 on title HS281172
			North Lincolnshire Borough Council Church Square House 30-40 High Street Scunthorpe DN15 6NL	in respect of drainage, option to purchase and a restrictive covenant on entry C4 on title HS281172
			BOC Limited The Priestley Centre 10 Priestley Road The Surrey Research Park Guildford GU2 7XY (Org No. - 00337663)	in respect of apparatus and restrictive covenants on entry C1 on title HS281172
				in respect of apparatus on entry C2 on title HS281172

Land Plans Sheet No.	Plot Number on Land Plans	Extent, description and situation of land	Part 3 contains the names of all those entitled to enjoy easements or other private rights over land (including private rights of navigation over water) which it is proposed shall be extinguished, suspended or interfered with. See regulation 7 (1)(c) of the Infrastructure Planning (Applications: Prescribed Forms and Procedure) Regulations 2009.	
			Persons enjoying easement or right over land	Description of interest
			Northern Powergrid (Yorkshire) Plc Lloyds Court 78 Grey Street Newcastle Upon Tyne NE1 6AF (Org No. - 04112320)	in respect of access
			BOC Limited The Priestley Centre 10 Priestley Road The Surrey Research Park Guildford GU2 7XY (Org No. - 00337663)	in respect of access
			Goodwin & Tucker Limited The Workshop Friesthorpe Road Buslingthorpe Lincoln LN3 5AQ (Org No. - 01172011)	in respect of access
			Skymark Packaging International Limited Skymark Mannaberg Way Scunthorpe DN15 8XF (Org No. - 02160777)	in respect of access
			Goodwin & Tucker Limited The Workshop Friesthorpe Road	in respect of a restriction against the disposition of the registered estate and apparatus on title HS153935

Land Plans Sheet No.	Plot Number on Land Plans	Extent, description and situation of land	Part 3 contains the names of all those entitled to enjoy easements or other private rights over land (including private rights of navigation over water) which it is proposed shall be extinguished, suspended or interfered with. See regulation 7 (1)(c) of the Infrastructure Planning (Applications: Prescribed Forms and Procedure) Regulations 2009.	
			Persons enjoying easement or right over land	Description of interest
			<p>Buslingthorpe Lincoln LN3 5AQ (Org No. - 01172011)</p> <p>4-Rail Services Limited Unit 3 Metro Centre Britannia Way Park Royal London NW10 7PA (Org No. - 03256863)</p> <p>BOC Limited The Priestley Centre 10 Priestley Road The Surrey Research Park Guildford GU2 7XY (Org No. - 00337663)</p> <p>Northern Powergrid (Yorkshire) Plc Lloyds Court 78 Grey Street Newcastle Upon Tyne NE1 6AF (Org No. - 04112320)</p> <p>British Telecommunications Public Limited Company 1 Braham Street London E1 8EE (Org No. - 01800000)</p>	<p>in respect of apparatus</p> <p>in respect of apparatus and a restrictive covenant on entry C2 on title HS153935</p> <p>in respect of apparatus</p> <p>in respect of apparatus</p>

Land Plans Sheet No.	Plot Number on Land Plans	Extent, description and situation of land	Part 3 contains the names of all those entitled to enjoy easements or other private rights over land (including private rights of navigation over water) which it is proposed shall be extinguished, suspended or interfered with. See regulation 7 (1)(c) of the Infrastructure Planning (Applications: Prescribed Forms and Procedure) Regulations 2009.	
			Persons enjoying easement or right over land	Description of interest
			<p>Hunt Group Limited 26-30 Midland Road Scunthorpe DN16 1DQ (Org No. - 1672046)</p> <p>Skymark Packaging International Limited Skymark Mannaberg Way Scunthorpe DN15 8XF (Org No. - 02160777)</p> <p>Alpha 3 Manufacturing Limited Unit 2 Hargreaves Way Sawcliffe Industrial Park Scunthorpe DN15 8RF (Org No. - 01065925)</p>	<p>in respect of apparatus</p> <p>in respect of apparatus</p> <p>in respect of unknown rights on entry C16 on title HS153935</p>
10B	10-25	<p>New rights over 463.91 square metres of public highway (Bessemer Way) and verge, Scunthorpe <i>(HS254936 - Absolute Freehold)</i></p>	<p>North Lincolnshire Borough Council Church Square House 30-40 High Street Scunthorpe DN15 6NL</p> <p>British Telecommunications Public Limited Company 1 Braham Street London E1 8EE</p>	<p>in respect of access</p> <p>in respect of apparatus</p>

Land Plans Sheet No.	Plot Number on Land Plans	Extent, description and situation of land	Part 3 contains the names of all those entitled to enjoy easements or other private rights over land (including private rights of navigation over water) which it is proposed shall be extinguished, suspended or interfered with. See regulation 7 (1)(c) of the Infrastructure Planning (Applications: Prescribed Forms and Procedure) Regulations 2009.	
			Persons enjoying easement or right over land	Description of interest
			(Org No. - 01800000)	
10B	10-26	New rights over 702.36 square metres of public highways (Bessemer Way and Mannaberg Way), roundabout and verge, Scunthorpe <i>(Unregistered)</i>	Northern Powergrid (Yorkshire) Plc Lloyds Court 78 Grey Street Newcastle Upon Tyne NE1 6AF (Org No. - 04112320)	in respect of apparatus
10B	10-27	New rights over 946.71 square metres of public highway (Mannaberg Way) and verge, Scunthorpe <i>(Unregistered)</i>	Northern Powergrid (Yorkshire) Plc Lloyds Court 78 Grey Street Newcastle Upon Tyne NE1 6AF (Org No. - 04112320) British Telecommunications Public Limited Company 1 Braham Street London E1 8EE (Org No. - 01800000)	in respect of apparatus in respect of apparatus
10B	10-28	New rights over 515.20 square metres of public highway (Mannaberg Way) and verge, Scunthorpe and electricity cables <i>(Unregistered)</i>	Northern Powergrid (Yorkshire) Plc Lloyds Court 78 Grey Street Newcastle Upon Tyne NE1 6AF (Org No. - 04112320)	in respect of apparatus

Land Plans Sheet No.	Plot Number on Land Plans	Extent, description and situation of land	Part 3 contains the names of all those entitled to enjoy easements or other private rights over land (including private rights of navigation over water) which it is proposed shall be extinguished, suspended or interfered with. See regulation 7 (1)(c) of the Infrastructure Planning (Applications: Prescribed Forms and Procedure) Regulations 2009.	
			Persons enjoying easement or right over land	Description of interest
			(Org No. - 10080864) Northern Powergrid (Yorkshire) Plc Lloyds Court 78 Grey Street Newcastle Upon Tyne NE1 6AF (Org No. - 04112320)	in respect of apparatus
10	10-37	New rights over 1516.52 square metres of public highway (Normanby Road), roundabout and verge, Scunthorpe <i>(Unregistered)</i>	Northern Powergrid (Yorkshire) Plc Lloyds Court 78 Grey Street Newcastle Upon Tyne NE1 6AF (Org No. - 04112320) BOC Limited The Priestley Centre 10 Priestley Road The Surrey Research Park Guildford GU2 7XY (Org No. - 00337663) British Telecommunications Public Limited Company 1 Braham Street London E1 8EE (Org No. - 01800000)	in respect of apparatus in respect of apparatus in respect of apparatus
			Anglian Water Services Limited	in respect of apparatus

Land Plans Sheet No.	Plot Number on Land Plans	Extent, description and situation of land	Part 3 contains the names of all those entitled to enjoy easements or other private rights over land (including private rights of navigation over water) which it is proposed shall be extinguished, suspended or interfered with. See regulation 7 (1)(c) of the Infrastructure Planning (Applications: Prescribed Forms and Procedure) Regulations 2009.	
			Persons enjoying easement or right over land	Description of interest
		roundabout and verge, Scunthorpe <i>(HS171970 - Absolute Freehold)</i>	<p>London E1 8EE (Org No. - 01800000)</p> <p>Cadent Gas Limited Cadent Pilot Way Ansty Coventry CV7 9JU (Org No. - 10080864)</p> <p>Anglian Water Services Limited Lancaster House Lancaster Way Ermine Business Park Huntingdon PE29 6XU (Org No. - 02366656)</p> <p>Northern Powergrid (Yorkshire) Plc Lloyds Court 78 Grey Street Newcastle Upon Tyne NE1 6AF (Org No. - 04112320)</p>	<p>in respect of apparatus</p> <p>in respect of apparatus</p> <p>in respect of apparatus</p>
10	10-45	Temporary use of 229.43 square metres of public highway (Normanby Road), footway and verges, Scunthorpe	<p>Northern Powergrid (Yorkshire) Plc Lloyds Court 78 Grey Street Newcastle Upon Tyne NE1 6AF</p>	in respect of apparatus

Land Plans Sheet No.	Plot Number on Land Plans	Extent, description and situation of land	Part 3 contains the names of all those entitled to enjoy easements or other private rights over land (including private rights of navigation over water) which it is proposed shall be extinguished, suspended or interfered with. See regulation 7 (1)(c) of the Infrastructure Planning (Applications: Prescribed Forms and Procedure) Regulations 2009.	
			Persons enjoying easement or right over land	Description of interest
		(Unregistered)	<p>(Org No. - 04112320)</p> <p>British Telecommunications Public Limited Company 1 Braham Street London E1 8EE (Org No. - 01800000)</p> <p>Cadent Gas Limited Cadent Pilot Way Ansty Coventry CV7 9JU (Org No. - 10080864)</p> <p>Anglian Water Services Limited Lancaster House Lancaster Way Ermine Business Park Huntingdon PE29 6XU (Org No. - 02366656)</p>	<p>in respect of apparatus</p> <p>in respect of apparatus</p> <p>in respect of apparatus</p>
10	10-46	<p>Temporary use of 362.74 square metres of verge adjoining Normanby Road, Scunthorpe</p> <p><i>(HS248515 - Absolute Freehold)</i></p>	<p>BOC Limited The Priestley Centre 10 Priestley Road The Surrey Research Park Guildford GU2 7XY (Org No. - 00337663)</p>	<p>in respect of apparatus</p>

Land Plans Sheet No.	Plot Number on Land Plans	Extent, description and situation of land	Part 3 contains the names of all those entitled to enjoy easements or other private rights over land (including private rights of navigation over water) which it is proposed shall be extinguished, suspended or interfered with. See regulation 7 (1)(c) of the Infrastructure Planning (Applications: Prescribed Forms and Procedure) Regulations 2009.	
			Persons enjoying easement or right over land	Description of interest
			<p>Cadent Gas Limited Cadent Pilot Way Ansty Coventry CV7 9JU (Org No. - 10080864)</p> <p>Severn Trent Water Limited Severn Trent Centre 2 St John's Street Coventry CV1 2LZ (Org No. - 02366686)</p> <p>Northern Powergrid (Yorkshire) Plc Lloyds Court 78 Grey Street Newcastle Upon Tyne NE1 6AF (Org No. - 04112320)</p>	<p>in respect of apparatus</p> <p>in respect of apparatus</p> <p>in respect of apparatus</p>
10	10-47	<p>Temporary use of 536.73 square metres of verge adjoining Normanby Road, Scunthorpe</p> <p><i>(HS217282 - Absolute Freehold)</i></p>	<p>Northern Powergrid (Yorkshire) Plc Lloyds Court 78 Grey Street Newcastle Upon Tyne NE1 6AF (Org No. - 04112320)</p> <p>BOC Limited The Priestley Centre 10 Priestley Road The Surrey Research Park</p>	<p>in respect of access</p> <p>in respect of apparatus and a restrictive covenant on entry C19 on title HS217282</p>

Land Plans Sheet No.	Plot Number on Land Plans	Extent, description and situation of land	Part 3 contains the names of all those entitled to enjoy easements or other private rights over land (including private rights of navigation over water) which it is proposed shall be extinguished, suspended or interfered with. See regulation 7 (1)(c) of the Infrastructure Planning (Applications: Prescribed Forms and Procedure) Regulations 2009.	
			Persons enjoying easement or right over land	Description of interest
			<p>Guildford GU2 7XY (Org No. - 00337663)</p> <p>Severn Trent Water Limited Severn Trent Centre 2 St John's Street Coventry CV1 2LZ (Org No. - 02366686)</p> <p>Northern Powergrid (Yorkshire) Plc Lloyds Court 78 Grey Street Newcastle Upon Tyne NE1 6AF (Org No. - 04112320)</p>	<p>in respect of apparatus</p> <p>in respect of easement and a restrictive covenant on entry C18 on title HS217282</p>
10	10-50	<p>New rights over 3071.85 square metres of public highway (Phoenix Parkway, A1077), roundabout and verge, Scunthorpe</p> <p><i>(HS248515 - Absolute Freehold)</i></p>	<p>Northern Powergrid (Yorkshire) Plc Lloyds Court 78 Grey Street Newcastle Upon Tyne NE1 6AF (Org No. - 04112320)</p> <p>Cadent Gas Limited Cadent Pilot Way Ansty Coventry CV7 9JU (Org No. - 10080864)</p>	<p>in respect of access</p> <p>in respect of access</p>

Land Plans Sheet No.	Plot Number on Land Plans	Extent, description and situation of land	Part 3 contains the names of all those entitled to enjoy easements or other private rights over land (including private rights of navigation over water) which it is proposed shall be extinguished, suspended or interfered with. See regulation 7 (1)(c) of the Infrastructure Planning (Applications: Prescribed Forms and Procedure) Regulations 2009.	
			Persons enjoying easement or right over land	Description of interest
			Northern Powergrid (Yorkshire) Plc Lloyds Court 78 Grey Street Newcastle Upon Tyne NE1 6AF (Org No. - 04112320)	in respect of easement
			Cadent Gas Limited Cadent Pilot Way Ansty Coventry CV7 9JU (Org No. - 10080864)	in respect of apparatus
			British Steel Corporation Limited 18 Grosvenor Place London SW1X 7HS (Org No. - 00030048)	in respect of apparatus
			BOC Limited The Priestley Centre 10 Priestley Road The Surrey Research Park Guildford GU2 7XY (Org No. - 00337663)	in respect of apparatus
			Unknown	in respect of apparatus on entry C4 on title HS248515

Land Plans Sheet No.	Plot Number on Land Plans	Extent, description and situation of land	Part 3 contains the names of all those entitled to enjoy easements or other private rights over land (including private rights of navigation over water) which it is proposed shall be extinguished, suspended or interfered with. See regulation 7 (1)(c) of the Infrastructure Planning (Applications: Prescribed Forms and Procedure) Regulations 2009.	
			Persons enjoying easement or right over land	Description of interest
			<p>British Telecommunications Public Limited Company 1 Braham Street London E1 8EE (Org No. - 01800000)</p> <p>Severn Trent Water Limited Severn Trent Centre 2 St John's Street Coventry CV1 2LZ (Org No. - 02366686)</p>	<p>in respect of apparatus</p> <p>in respect of apparatus</p>
10	10-51	<p>Temporary use of 127.40 square metres of verge adjoining Phoenix Parkway (A1077), Scunthorpe</p> <p><i>(HS248515 - Absolute Freehold)</i></p>	<p>BOC Limited The Priestley Centre 10 Priestley Road The Surrey Research Park Guildford GU2 7XY (Org No. - 00337663)</p> <p>Northern Powergrid (Yorkshire) Plc Lloyds Court 78 Grey Street Newcastle Upon Tyne NE1 6AF (Org No. - 04112320)</p>	<p>in respect of apparatus</p> <p>in respect of apparatus</p>
10	10-52	<p>Temporary use of 212.17 square metres of woodland north of Phoenix Parkway</p>	<p>Northern Powergrid (Yorkshire) Plc Lloyds Court 78 Grey Street</p>	<p>in respect of access</p>

Land Plans Sheet No.	Plot Number on Land Plans	Extent, description and situation of land	Part 3 contains the names of all those entitled to enjoy easements or other private rights over land (including private rights of navigation over water) which it is proposed shall be extinguished, suspended or interfered with. See regulation 7 (1)(c) of the Infrastructure Planning (Applications: Prescribed Forms and Procedure) Regulations 2009.	
			Persons enjoying easement or right over land	Description of interest
		(A1077), Scunthorpe and electricity cables <i>(HS217282 - Absolute Freehold)</i>	<p>Newcastle Upon Tyne NE1 6AF (Org No. - 04112320)</p> <p>Cadent Gas Limited Cadent Pilot Way Ansty Coventry CV7 9JU (Org No. - 10080864)</p> <p>BOC Limited The Priestley Centre 10 Priestley Road The Surrey Research Park Guildford GU2 7XY (Org No. - 00337663)</p> <p>British Telecommunications Public Limited Company 1 Braham Street London E1 8EE (Org No. - 01800000)</p> <p>Cadent Gas Limited Cadent Pilot Way Ansty Coventry CV7 9JU (Org No. - 10080864)</p>	<p>in respect of access</p> <p>in respect of apparatus and a restrictive covenant on entry C19 on title HS217282</p> <p>in respect of apparatus</p> <p>in respect of apparatus</p>

Land Plans Sheet No.	Plot Number on Land Plans	Extent, description and situation of land	Part 3 contains the names of all those entitled to enjoy easements or other private rights over land (including private rights of navigation over water) which it is proposed shall be extinguished, suspended or interfered with. See regulation 7 (1)(c) of the Infrastructure Planning (Applications: Prescribed Forms and Procedure) Regulations 2009.	
			Persons enjoying easement or right over land	Description of interest
			Northern Powergrid (Yorkshire) Plc Lloyds Court 78 Grey Street Newcastle Upon Tyne NE1 6AF (Org No. - 04112320)	in respect of easement and a restrictive covenant on entry C18 on title HS217282
10	10-53	New rights over 19.42 square metres of verge adjoining Phoenix Parkway (A1077), Scunthorpe <i>(HS217282 - Absolute Freehold)</i>	<p>Northern Powergrid (Yorkshire) Plc Lloyds Court 78 Grey Street Newcastle Upon Tyne NE1 6AF (Org No. - 04112320)</p> <p>Cadent Gas Limited Cadent Pilot Way Ansty Coventry CV7 9JU (Org No. - 10080864)</p> <p>BOC Limited The Priestley Centre 10 Priestley Road The Surrey Research Park Guildford GU2 7XY (Org No. - 00337663)</p> <p>Cadent Gas Limited Cadent Pilot Way</p>	<p>in respect of access</p> <p>in respect of access</p> <p>in respect of apparatus and a restrictive covenant on entry C19 on title HS217282</p> <p>in respect of apparatus</p>

Land Plans Sheet No.	Plot Number on Land Plans	Extent, description and situation of land	Part 3 contains the names of all those entitled to enjoy easements or other private rights over land (including private rights of navigation over water) which it is proposed shall be extinguished, suspended or interfered with. See regulation 7 (1)(c) of the Infrastructure Planning (Applications: Prescribed Forms and Procedure) Regulations 2009.	
			Persons enjoying easement or right over land	Description of interest
			<p>Ansty Coventry CV7 9JU (Org No. - 10080864)</p> <p>Northern Powergrid (Yorkshire) Plc Lloyds Court 78 Grey Street Newcastle Upon Tyne NE1 6AF (Org No. - 04112320)</p>	in respect of easement and a restrictive covenant on entry C18 on title HS217282
10	10-54	<p>New rights over 188.61 square metres of public highway (Phoenix Parkway, A1077) and verge, Scunthorpe</p> <p><i>(HS183905 - Absolute Freehold)</i></p>	<p>Unknown</p> <p>Cadent Gas Limited Cadent Pilot Way Ansty Coventry CV7 9JU (Org No. - 10080864)</p> <p>Cadent Gas Limited Cadent Pilot Way Ansty Coventry CV7 9JU (Org No. - 10080864)</p> <p>Northern Powergrid (Yorkshire) Plc</p>	<p>in respect of access on entry C1 on title HS183905</p> <p>in respect of access</p> <p>in respect of easement</p> <p>in respect of apparatus</p>

Land Plans Sheet No.	Plot Number on Land Plans	Extent, description and situation of land	Part 3 contains the names of all those entitled to enjoy easements or other private rights over land (including private rights of navigation over water) which it is proposed shall be extinguished, suspended or interfered with. See regulation 7 (1)(c) of the Infrastructure Planning (Applications: Prescribed Forms and Procedure) Regulations 2009.	
			Persons enjoying easement or right over land	Description of interest
			<p>Lloyds Court 78 Grey Street Newcastle Upon Tyne NE1 6AF (Org No. - 04112320)</p> <p>British Telecommunications Public Limited Company 1 Braham Street London E1 8EE (Org No. - 01800000)</p> <p>Unknown</p>	<p>in respect of apparatus</p> <p>in respect of drainage</p>
10	10-55	<p>Temporary use of 0.92 square metres of verge adjoining Phoenix Parkway (A1077), Scunthorpe <i>(HS183905 - Absolute Freehold)</i></p>	<p>Unknown</p> <p>Cadent Gas Limited Cadent Pilot Way Ansty Coventry CV7 9JU (Org No. - 10080864)</p> <p>Cadent Gas Limited Cadent Pilot Way Ansty Coventry CV7 9JU</p>	<p>in respect of access on entry C1 on title HS183905</p> <p>in respect of access</p> <p>in respect of easement</p>

Land Plans Sheet No.	Plot Number on Land Plans	Extent, description and situation of land	Part 3 contains the names of all those entitled to enjoy easements or other private rights over land (including private rights of navigation over water) which it is proposed shall be extinguished, suspended or interfered with. See regulation 7 (1)(c) of the Infrastructure Planning (Applications: Prescribed Forms and Procedure) Regulations 2009.	
			Persons enjoying easement or right over land	Description of interest
			(Org No. - 10080864) Unknown	in respect of drainage on entry C1 on title HS183905
10	10-56	New rights over 16.06 square metres of verge adjoining Phoenix Parkway (A1077), Scunthorpe (HS217282 - Absolute Freehold)	BOC Limited The Priestley Centre 10 Priestley Road The Surrey Research Park Guildford GU2 7XY (Org No. - 00337663) British Telecommunications Public Limited Company 1 Braham Street London E1 8EE (Org No. - 01800000) Cadent Gas Limited Cadent Pilot Way Ansty Coventry CV7 9JU (Org No. - 10080864) Northern Powergrid (Yorkshire) Plc Lloyds Court 78 Grey Street Newcastle Upon Tyne NE1 6AF	in respect of apparatus and a restrictive covenant on entry C19 on title HS217282 in respect of apparatus in respect of apparatus in respect of easement and a restrictive covenant on entry C18 on title HS217282

Land Plans Sheet No.	Plot Number on Land Plans	Extent, description and situation of land	Part 3 contains the names of all those entitled to enjoy easements or other private rights over land (including private rights of navigation over water) which it is proposed shall be extinguished, suspended or interfered with. See regulation 7 (1)(c) of the Infrastructure Planning (Applications: Prescribed Forms and Procedure) Regulations 2009.	
			Persons enjoying easement or right over land	Description of interest
			(Org No. - 04112320)	
10	10-57	New rights over 10.52 square metres of verge adjoining Phoenix Parkway (A1077), Scunthorpe <i>(HS145367 - Absolute Freehold)</i>	Northern Powergrid (Yorkshire) Plc Lloyds Court 78 Grey Street Newcastle Upon Tyne NE1 6AF (Org No. - 04112320)	in respect of a restrictive covenant and other easements on entry C30 on title HS145367
10	10-58	Temporary use of 20.87 square metres of verge adjoining Phoenix Parkway (A1077), Scunthorpe and electricity cables <i>(HS145367 - Absolute Freehold)</i>	Northern Powergrid (Yorkshire) Plc Lloyds Court 78 Grey Street Newcastle Upon Tyne NE1 6AF (Org No. - 04112320) Northern Powergrid (Yorkshire) Plc Lloyds Court 78 Grey Street Newcastle Upon Tyne NE1 6AF (Org No. - 04112320) British Telecommunications Public Limited Company 1 Braham Street London E1 8EE (Org No. - 01800000)	in respect of access in respect of restrictive covenants, apparatus and other easements on entry C30 on title HS145347 in respect of apparatus

Land Plans Sheet No.	Plot Number on Land Plans	Extent, description and situation of land	Part 3 contains the names of all those entitled to enjoy easements or other private rights over land (including private rights of navigation over water) which it is proposed shall be extinguished, suspended or interfered with. See regulation 7 (1)(c) of the Infrastructure Planning (Applications: Prescribed Forms and Procedure) Regulations 2009.	
			Persons enjoying easement or right over land	Description of interest
10	10-59	Temporary use of 19.68 square metres of verge adjoining Phoenix Parkway (A1077), Scunthorpe and electricity cables <i>(HS186210 - Absolute Freehold)</i> <i>(HS346303 - Absolute Freehold)</i>	Unknown Unknown Northern Powergrid (Yorkshire) Plc Lloyds Court 78 Grey Street Newcastle Upon Tyne NE1 6AF (Org No. - 04112320) BOC Limited The Priestley Centre 10 Priestley Road The Surrey Research Park Guildford GU2 7XY (Org No. - 00337663) Unknown Unknown Wykeland Properties Limited Wykeland House 47 Queen Street Hull	in respect of access on entry C7 on title HS186210 in respect of access on entry C9 on title HS186210 in respect of apparatus in respect of apparatus in respect of drainage, support, light and other easements on entry C7 on title HS186210 in respect of drainage and apparatus on entry C9 on title HS186210 in respect of access

Land Plans Sheet No.	Plot Number on Land Plans	Extent, description and situation of land	Part 3 contains the names of all those entitled to enjoy easements or other private rights over land (including private rights of navigation over water) which it is proposed shall be extinguished, suspended or interfered with. See regulation 7 (1)(c) of the Infrastructure Planning (Applications: Prescribed Forms and Procedure) Regulations 2009.	
			Persons enjoying easement or right over land	Description of interest
			HU1 1UU (Org No. - 01415535) Wykeland Properties Limited Wykeland House 47 Queen Street Hull HU1 1UU (Org No. - 01415535)	in respect of apparatus
10	10-60	New rights over 37.82 square metres of verge adjoining Phoenix Parkway (A1077), Scunthorpe <i>(HS186210 - Absolute Freehold)</i> <i>(HS346303 - Absolute Freehold)</i>	Unknown Unknown BOC Limited The Priestley Centre 10 Priestley Road The Surrey Research Park Guildford GU2 7XY (Org No. - 00337663) Unknown Unknown Wykeland Properties Limited Wykeland House 47 Queen Street	in respect of access on entry C7 on title HS186210 in respect of access on entry C9 on title HS186210 in respect of apparatus in respect of drainage, support, light and other easements on entry C7 on title HS186210 in respect of drainage and apparatus on entry C9 on title HS186210 in respect of access

Land Plans Sheet No.	Plot Number on Land Plans	Extent, description and situation of land	Part 3 contains the names of all those entitled to enjoy easements or other private rights over land (including private rights of navigation over water) which it is proposed shall be extinguished, suspended or interfered with. See regulation 7 (1)(c) of the Infrastructure Planning (Applications: Prescribed Forms and Procedure) Regulations 2009.	
			Persons enjoying easement or right over land	Description of interest
			<p>Hull HU1 1UU (Org No. - 01415535)</p> <p>Wykeland Properties Limited Wykeland House 47 Queen Street Hull HU1 1UU (Org No. - 01415535)</p>	in respect of apparatus
10	10-61	<p>New rights over 764.66 square metres of public highway (Phoenix Parkway, A1077) and verge, Scunthorpe</p> <p><i>(HS186210 - Absolute Freehold)</i></p>	<p>Unknown</p> <p>Unknown</p> <p>Unknown</p> <p>BOC Limited The Priestley Centre 10 Priestley Road The Surrey Research Park Guildford GU2 7XY (Org No. - 00337663)</p> <p>Northern Powergrid (Yorkshire) Plc Lloyds Court 78 Grey Street</p>	<p>in respect of access on entry C7 on title HS186210</p> <p>in respect of access on entry C9 on title HS186210</p> <p>in respect of right of way on entry C8 on title HS186210</p> <p>in respect of apparatus</p> <p>in respect of apparatus</p>

Land Plans Sheet No.	Plot Number on Land Plans	Extent, description and situation of land	Part 3 contains the names of all those entitled to enjoy easements or other private rights over land (including private rights of navigation over water) which it is proposed shall be extinguished, suspended or interfered with. See regulation 7 (1)(c) of the Infrastructure Planning (Applications: Prescribed Forms and Procedure) Regulations 2009.	
			Persons enjoying easement or right over land	Description of interest
			<p>Newcastle Upon Tyne NE1 6AF (Org No. - 04112320)</p> <p>Unknown</p> <p>Unknown</p>	<p>in respect of drainage, support, light and other easements on entry C7 on title HS186210</p> <p>in respect of drainage and apparatus on entry C9 on title HS186210</p>
10	10-62	<p>New rights over 190.83 square metres of verge adjoining Phoenix Parkway (A1077), Scunthorpe and electricity cables</p> <p><i>(HS346303 - Absolute Freehold)</i></p>	<p>Northern Powergrid (Yorkshire) Plc Lloyds Court 78 Grey Street Newcastle Upon Tyne NE1 6AF (Org No. - 04112320)</p> <p>Northern Powergrid (Yorkshire) Plc Lloyds Court 78 Grey Street Newcastle Upon Tyne NE1 6AF (Org No. - 04112320)</p> <p>British Telecommunications Public Limited Company 1 Braham Street London E1 8EE (Org No. - 01800000)</p>	<p>in respect of access</p> <p>in respect of easement and restrictive covenant on entry C4 on title HS346303</p> <p>in respect of apparatus</p>

Land Plans Sheet No.	Plot Number on Land Plans	Extent, description and situation of land	Part 3 contains the names of all those entitled to enjoy easements or other private rights over land (including private rights of navigation over water) which it is proposed shall be extinguished, suspended or interfered with. See regulation 7 (1)(c) of the Infrastructure Planning (Applications: Prescribed Forms and Procedure) Regulations 2009.	
			Persons enjoying easement or right over land	Description of interest
			<p>British Steel Corporation Limited 18 Grosvenor Place London SW1X 7HS (Org No. - 00030048)</p> <p>Wykeland Properties Limited Wykeland House 47 Queen Street Hull HU1 1UU (Org No. - 01415535)</p> <p>Wykeland Properties Limited Wykeland House 47 Queen Street Hull HU1 1UU (Org No. - 01415535)</p>	<p>in respect of easement</p> <p>in respect of access</p> <p>in respect of apparatus</p>
10	10-63	<p>Temporary use of 345.17 square metres of verge adjoining Phoenix Parkway (A1077), Scunthorpe and electricity cables</p> <p><i>(HS346303 - Absolute Freehold)</i></p>	<p>Northern Powergrid (Yorkshire) Plc Lloyds Court 78 Grey Street Newcastle Upon Tyne NE1 6AF (Org No. - 04112320)</p> <p>Northern Powergrid (Yorkshire) Plc Lloyds Court 78 Grey Street Newcastle Upon Tyne NE1 6AF</p>	<p>in respect of access</p> <p>in respect of easement and restrictive covenant on entry C4 on title HS346303</p>

Land Plans Sheet No.	Plot Number on Land Plans	Extent, description and situation of land	Part 3 contains the names of all those entitled to enjoy easements or other private rights over land (including private rights of navigation over water) which it is proposed shall be extinguished, suspended or interfered with. See regulation 7 (1)(c) of the Infrastructure Planning (Applications: Prescribed Forms and Procedure) Regulations 2009.	
			Persons enjoying easement or right over land	Description of interest
			(Org No. - 04112320) British Telecommunications Public Limited Company 1 Braham Street London E1 8EE (Org No. - 01800000)	in respect of apparatus
			British Steel Corporation Limited 18 Grosvenor Place London SW1X 7HS (Org No. - 00030048)	in respect of easement
			BOC Limited The Priestley Centre 10 Priestley Road The Surrey Research Park Guildford GU2 7XY (Org No. - 00337663)	in respect of apparatus
			Wykeland Properties Limited Wykeland House 47 Queen Street Hull HU1 1UU (Org No. - 01415535)	in respect of access
			Wykeland Properties Limited Wykeland House 47 Queen Street Hull	in respect of apparatus

Land Plans Sheet No.	Plot Number on Land Plans	Extent, description and situation of land	Part 3 contains the names of all those entitled to enjoy easements or other private rights over land (including private rights of navigation over water) which it is proposed shall be extinguished, suspended or interfered with. See regulation 7 (1)(c) of the Infrastructure Planning (Applications: Prescribed Forms and Procedure) Regulations 2009.	
			Persons enjoying easement or right over land	Description of interest
			HU1 1UU (Org No. - 01415535)	
10B	10-64	New rights over 311.34 square metres of public highway (Bessemer Way) and verge, Scunthorpe (Unregistered)	Northern Powergrid (Yorkshire) Plc Lloyds Court 78 Grey Street Newcastle Upon Tyne NE1 6AF (Org No. - 04112320) British Telecommunications Public Limited Company 1 Braham Street London E1 8EE (Org No. - 01800000)	in respect of apparatus in respect of apparatus
10	10-65	Temporary use of 821.59 square metres of public highway (Phoenix Parkway, A1077) and verge, Scunthorpe (HS186210 - Absolute Freehold)	Unknown Unknown Unknown BOC Limited The Priestley Centre 10 Priestley Road The Surrey Research Park	in respect of access on entry C7 on title HS186210 in respect of access on entry C9 on title HS186210 in respect of right of way on entry C8 on title HS186210 in respect of apparatus

Land Plans Sheet No.	Plot Number on Land Plans	Extent, description and situation of land	Part 3 contains the names of all those entitled to enjoy easements or other private rights over land (including private rights of navigation over water) which it is proposed shall be extinguished, suspended or interfered with. See regulation 7 (1)(c) of the Infrastructure Planning (Applications: Prescribed Forms and Procedure) Regulations 2009.	
			Persons enjoying easement or right over land	Description of interest
			<p>Guildford GU2 7XY (Org No. - 00337663)</p> <p>Northern Powergrid (Yorkshire) Plc Lloyds Court 78 Grey Street Newcastle Upon Tyne NE1 6AF (Org No. - 04112320)</p> <p>British Telecommunications Public Limited Company 1 Braham Street London E1 8EE (Org No. - 01800000)</p> <p>Unknown</p> <p>Unknown</p>	<p>in respect of apparatus</p> <p>in respect of apparatus</p> <p>in respect of drainage, support, light and other easements on entry C7 on title HS186210</p> <p>in respect of drainage and apparatus on entry C9 on title HS186210</p>
10	10-66	<p>Temporary use of 167.52 square metres of public highway (Phoenix Parkway, A1077) and verge, Scunthorpe</p> <p><i>(HS183905 - Absolute Freehold)</i></p>	<p>Unknown</p> <p>Cadent Gas Limited Cadent Pilot Way Ansty</p>	<p>in respect of access on entry C1 on title HS183905</p> <p>in respect of access</p>

Land Plans Sheet No.	Plot Number on Land Plans	Extent, description and situation of land	Part 3 contains the names of all those entitled to enjoy easements or other private rights over land (including private rights of navigation over water) which it is proposed shall be extinguished, suspended or interfered with. See regulation 7 (1)(c) of the Infrastructure Planning (Applications: Prescribed Forms and Procedure) Regulations 2009.	
			Persons enjoying easement or right over land	Description of interest
			<p>Coventry CV7 9JU (Org No. - 10080864)</p> <p>Cadent Gas Limited Cadent Pilot Way Ansty Coventry CV7 9JU (Org No. - 10080864)</p> <p>Northern Powergrid (Yorkshire) Plc Lloyds Court 78 Grey Street Newcastle Upon Tyne NE1 6AF (Org No. - 04112320)</p> <p>British Telecommunications Public Limited Company 1 Braham Street London E1 8EE (Org No. - 01800000)</p> <p>Unknown</p>	<p>in respect of easement</p> <p>in respect of apparatus</p> <p>in respect of apparatus</p> <p>in respect of drainage on entry C1 on title HS183905</p>
10	10-67	Temporary use of 1558.88 square metres of public highway (Phoenix Parkway,	<p>Northern Powergrid (Yorkshire) Plc Lloyds Court 78 Grey Street Newcastle Upon Tyne</p>	in respect of access

Land Plans Sheet No.	Plot Number on Land Plans	Extent, description and situation of land	Part 3 contains the names of all those entitled to enjoy easements or other private rights over land (including private rights of navigation over water) which it is proposed shall be extinguished, suspended or interfered with. See regulation 7 (1)(c) of the Infrastructure Planning (Applications: Prescribed Forms and Procedure) Regulations 2009.	
			Persons enjoying easement or right over land	Description of interest
		A1077) and verge, Scunthorpe (HS248515 - Absolute Freehold)	<p>NE1 6AF (Org No. - 04112320)</p> <p>Cadent Gas Limited Cadent Pilot Way Ansty Coventry CV7 9JU (Org No. - 10080864)</p> <p>Northern Powergrid (Yorkshire) Plc Lloyds Court 78 Grey Street Newcastle Upon Tyne NE1 6AF (Org No. - 04112320)</p> <p>BOC Limited The Priestley Centre 10 Priestley Road The Surrey Research Park Guildford GU2 7XY (Org No. - 00337663)</p> <p>Cadent Gas Limited Cadent Pilot Way Ansty Coventry CV7 9JU (Org No. - 10080864)</p>	<p>in respect of access</p> <p>in respect of easement</p> <p>in respect of apparatus</p> <p>in respect of apparatus</p>

Land Plans Sheet No.	Plot Number on Land Plans	Extent, description and situation of land	Part 3 contains the names of all those entitled to enjoy easements or other private rights over land (including private rights of navigation over water) which it is proposed shall be extinguished, suspended or interfered with. See regulation 7 (1)(c) of the Infrastructure Planning (Applications: Prescribed Forms and Procedure) Regulations 2009.	
			Persons enjoying easement or right over land	Description of interest
			<p>British Steel Corporation Limited 18 Grosvenor Place London SW1X 7HS (Org No. - 00030048)</p> <p>Unknown</p> <p>British Telecommunications Public Limited Company 1 Braham Street London E1 8EE (Org No. - 01800000)</p> <p>Severn Trent Water Limited Severn Trent Centre 2 St John's Street Coventry CV1 2LZ (Org No. - 02366686)</p>	<p>in respect of apparatus</p> <p>in respect of apparatus on entry C7 on title HS248515</p> <p>in respect of apparatus</p> <p>in respect of apparatus</p>
10	10-69	No acquisition of 464.03 square metres of shrubbery and verge adjoining Normanby Road, Scunthorpe and electricity cables	Northern Powergrid (Yorkshire) Plc Lloyds Court 78 Grey Street Newcastle Upon Tyne NE1 6AF	in respect of apparatus

Land Plans Sheet No.	Plot Number on Land Plans	Extent, description and situation of land	Part 3 contains the names of all those entitled to enjoy easements or other private rights over land (including private rights of navigation over water) which it is proposed shall be extinguished, suspended or interfered with. See regulation 7 (1)(c) of the Infrastructure Planning (Applications: Prescribed Forms and Procedure) Regulations 2009.	
			Persons enjoying easement or right over land	Description of interest
		(HS331264 - Absolute Freehold)	(Org No. - 04112320) British Steel Corporation Limited 18 Grosvenor Place London SW1X 7HS (Org No. - 00030048) BOC Limited The Priestley Centre 10 Priestley Road The Surrey Research Park Guildford GU2 7XY (Org No. - 00337663)	in respect of easement in respect of apparatus
10	10-70	No acquisition of 51.67 square metres of shrubbery and verge adjoining Normanby Road, Scunthorpe (HS331264 - Absolute Freehold)	British Steel Corporation Limited 18 Grosvenor Place London SW1X 7HS (Org No. - 00030048) Northern Powergrid (Yorkshire) Plc Lloyds Court 78 Grey Street Newcastle Upon Tyne NE1 6AF (Org No. - 04112320) British Telecommunications Public Limited Company 1 Braham Street	in respect of easement in respect of apparatus in respect of apparatus

Land Plans Sheet No.	Plot Number on Land Plans	Extent, description and situation of land	Part 3 contains the names of all those entitled to enjoy easements or other private rights over land (including private rights of navigation over water) which it is proposed shall be extinguished, suspended or interfered with. See regulation 7 (1)(c) of the Infrastructure Planning (Applications: Prescribed Forms and Procedure) Regulations 2009.	
			Persons enjoying easement or right over land	Description of interest
			London E1 8EE (Org No. - 01800000)	
10	10-71	Temporary use of 170.73 square metres of shrubbery and verge adjoining Normanby Road, Scunthorpe <i>(HS331264 - Absolute Freehold)</i>	<p>British Steel Corporation Limited 18 Grosvenor Place London SW1X 7HS (Org No. - 00030048)</p> <p>BOC Limited The Priestley Centre 10 Priestley Road The Surrey Research Park Guildford GU2 7XY (Org No. - 00337663)</p> <p>Northern Powergrid (Yorkshire) Plc Lloyds Court 78 Grey Street Newcastle Upon Tyne NE1 6AF (Org No. - 04112320)</p> <p>British Telecommunications Public Limited Company 1 Braham Street London E1 8EE (Org No. - 01800000)</p>	<p>in respect of easement</p> <p>in respect of apparatus</p> <p>in respect of apparatus</p> <p>in respect of apparatus</p>

Land Plans Sheet No.	Plot Number on Land Plans	Extent, description and situation of land	Part 3 contains the names of all those entitled to enjoy easements or other private rights over land (including private rights of navigation over water) which it is proposed shall be extinguished, suspended or interfered with. See regulation 7 (1)(c) of the Infrastructure Planning (Applications: Prescribed Forms and Procedure) Regulations 2009.	
			Persons enjoying easement or right over land	Description of interest
10	10-72	Temporary use of 93.29 square metres of public highway (Normanby Road) and verge, Scunthorpe <i>(Unregistered)</i>	<p>Northern Powergrid (Yorkshire) Plc Lloyds Court 78 Grey Street Newcastle Upon Tyne NE1 6AF (Org No. - 04112320)</p> <p>British Telecommunications Public Limited Company 1 Braham Street London E1 8EE (Org No. - 01800000)</p> <p>Cadent Gas Limited Cadent Pilot Way Ansty Coventry CV7 9JU (Org No. - 10080864)</p> <p>Anglian Water Services Limited Lancaster House Lancaster Way Ermine Business Park Huntingdon PE29 6XU (Org No. - 02366656)</p>	<p>in respect of apparatus</p> <p>in respect of apparatus</p> <p>in respect of apparatus</p> <p>in respect of apparatus</p>
10B	10-73	New rights over 37.12 square metres of public	Cadent Gas Limited Cadent Pilot Way	in respect of apparatus

Land Plans Sheet No.	Plot Number on Land Plans	Extent, description and situation of land	Part 3 contains the names of all those entitled to enjoy easements or other private rights over land (including private rights of navigation over water) which it is proposed shall be extinguished, suspended or interfered with. See regulation 7 (1)(c) of the Infrastructure Planning (Applications: Prescribed Forms and Procedure) Regulations 2009.	
			Persons enjoying easement or right over land	Description of interest
		highway (Warren Road), Scunthorpe <i>(Unregistered)</i>	<p>Ansty Coventry CV7 9JU (Org No. - 10080864)</p> <p>Anglian Water Services Limited Lancaster House Lancaster Way Ermine Business Park Huntingdon PE29 6XU (Org No. - 02366656)</p> <p>Northern Powergrid (Yorkshire) Plc Lloyds Court 78 Grey Street Newcastle Upon Tyne NE1 6AF (Org No. - 04112320)</p>	<p>in respect of apparatus</p> <p>in respect of apparatus</p>
10B	10-74	Temporary use of 40.61 square metres of public highway (Warren Road), Scunthorpe <i>(Unregistered)</i>	British Telecommunications Public Limited Company 1 Braham Street London E1 8EE (Org No. - 01800000)	in respect of apparatus
10A	10-75	New rights over 131.36 square metres of public highway (Normanby Road) and verge, Scunthorpe	Northern Powergrid (Yorkshire) Plc Lloyds Court 78 Grey Street Newcastle Upon Tyne	in respect of apparatus

Land Plans Sheet No.	Plot Number on Land Plans	Extent, description and situation of land	Part 3 contains the names of all those entitled to enjoy easements or other private rights over land (including private rights of navigation over water) which it is proposed shall be extinguished, suspended or interfered with. See regulation 7 (1)(c) of the Infrastructure Planning (Applications: Prescribed Forms and Procedure) Regulations 2009.	
			Persons enjoying easement or right over land	Description of interest
		(HS331264 - Absolute Freehold)	<p>NE1 6AF (Org No. - 04112320)</p> <p>British Steel Corporation Limited 18 Grosvenor Place London SW1X 7HS (Org No. - 00030048)</p> <p>Anglian Water Services Limited Lancaster House Lancaster Way Ermine Business Park Huntingdon PE29 6XU (Org No. - 02366656)</p> <p>British Telecommunications Public Limited Company 1 Braham Street London E1 8EE (Org No. - 01800000)</p>	<p>in respect of easement</p> <p>in respect of apparatus</p> <p>in respect of apparatus</p>
10A	10-76	New rights over 220.64 square metres of public highway (Normanby Road) and verge, Scunthorpe <i>(Unregistered)</i>	Northern Powergrid (Yorkshire) Plc Lloyds Court 78 Grey Street Newcastle Upon Tyne NE1 6AF (Org No. - 04112320)	in respect of apparatus

Land Plans Sheet No.	Plot Number on Land Plans	Extent, description and situation of land	Part 3 contains the names of all those entitled to enjoy easements or other private rights over land (including private rights of navigation over water) which it is proposed shall be extinguished, suspended or interfered with. See regulation 7 (1)(c) of the Infrastructure Planning (Applications: Prescribed Forms and Procedure) Regulations 2009.	
			Persons enjoying easement or right over land	Description of interest
			<p>British Telecommunications Public Limited Company 1 Braham Street London E1 8EE (Org No. - 01800000)</p> <p>Anglian Water Services Limited Lancaster House Lancaster Way Ermine Business Park Huntingdon PE29 6XU (Org No. - 02366656)</p>	<p>in respect of apparatus</p> <p>in respect of apparatus</p>
10	10-77	<p>No acquisition of 1.84 square metres of shrubbery east of Normanby Road, Scunthorpe</p> <p><i>(Unregistered)</i> <i>(HS331797 - Absolute Leasehold)</i></p>	<p>British Telecommunications Public Limited Company 1 Braham Street London E1 8EE (Org No. - 01800000)</p>	in respect of apparatus
10	10-78	<p>No acquisition of 3.56 square metres of shrubbery east of Normanby Road, Scunthorpe</p> <p><i>(Unregistered)</i></p>	<p>British Telecommunications Public Limited Company 1 Braham Street London E1 8EE (Org No. - 01800000)</p>	in respect of apparatus

Land Plans Sheet No.	Plot Number on Land Plans	Extent, description and situation of land	Part 3 contains the names of all those entitled to enjoy easements or other private rights over land (including private rights of navigation over water) which it is proposed shall be extinguished, suspended or interfered with. See regulation 7 (1)(c) of the Infrastructure Planning (Applications: Prescribed Forms and Procedure) Regulations 2009.	
			Persons enjoying easement or right over land	Description of interest
		<i>(HS331797 - Absolute Leasehold)</i>		
10	10-79	New rights over 721.42 square metres of public highway (Normanby Road) and verge, Scunthorpe <i>(HS331264 - Absolute Freehold)</i>	<p>Northern Powergrid (Yorkshire) Plc Lloyds Court 78 Grey Street Newcastle Upon Tyne NE1 6AF (Org No. - 04112320)</p> <p>British Steel Corporation Limited 18 Grosvenor Place London SW1X 7HS (Org No. - 00030048)</p> <p>BOC Limited The Priestley Centre 10 Priestley Road The Surrey Research Park Guildford GU2 7XY (Org No. - 00337663)</p> <p>Anglian Water Services Limited Lancaster House Lancaster Way Ermine Business Park Huntingdon PE29 6XU (Org No. - 02366656)</p>	<p>in respect of apparatus</p> <p>in respect of easement</p> <p>in respect of apparatus</p> <p>in respect of apparatus</p>

Land Plans Sheet No.	Plot Number on Land Plans	Extent, description and situation of land	Part 3 contains the names of all those entitled to enjoy easements or other private rights over land (including private rights of navigation over water) which it is proposed shall be extinguished, suspended or interfered with. See regulation 7 (1)(c) of the Infrastructure Planning (Applications: Prescribed Forms and Procedure) Regulations 2009.	
			Persons enjoying easement or right over land	Description of interest
			British Telecommunications Public Limited Company 1 Braham Street London E1 8EE (Org No. - 01800000)	in respect of apparatus
10	10-80	New rights over 339.26 square metres of public highway (Normanby Road) and verge, Scunthorpe <i>(Unregistered)</i>	<p>Northern Powergrid (Yorkshire) Plc Lloyds Court 78 Grey Street Newcastle Upon Tyne NE1 6AF (Org No. - 04112320)</p> <p>BOC Limited The Priestley Centre 10 Priestley Road The Surrey Research Park Guildford GU2 7XY (Org No. - 00337663)</p> <p>British Telecommunications Public Limited Company 1 Braham Street London E1 8EE (Org No. - 01800000)</p> <p>Anglian Water Services Limited Lancaster House Lancaster Way Ermine Business Park</p>	<p>in respect of apparatus</p> <p>in respect of apparatus</p> <p>in respect of apparatus</p> <p>in respect of apparatus</p>


Land Plans Sheet No.	Plot Number on Land Plans	Extent, description and situation of land	Part 3 contains the names of all those entitled to enjoy easements or other private rights over land (including private rights of navigation over water) which it is proposed shall be extinguished, suspended or interfered with. See regulation 7 (1)(c) of the Infrastructure Planning (Applications: Prescribed Forms and Procedure) Regulations 2009.	
			Persons enjoying easement or right over land	Description of interest
			<p>Cadent Gas Limited Cadent Pilot Way Ansty Coventry CV7 9JU (Org No. - 10080864)</p> <p>British Telecommunications Public Limited Company 1 Braham Street London E1 8EE (Org No. - 01800000)</p>	<p>in respect of apparatus</p> <p>in respect of apparatus</p>

Part 4 – Crown Interests

Land Plans Sheet No.	Plot Number on Land Plans	Extent, description and situation of land	Part 4 specifies the owner of any Crown interest in the land which is proposed to be used for the purposes of the order for which application is being made. See regulation 7 (1)(d) of the Infrastructure Planning (Applications: Prescribed Forms and Procedure) Regulations 2009.	
			Freehold Owners or Reputed Freehold Owners	Other owners
N/A	N/A	N/A	None	None

Part 5 – Special Category and Replacement Land

Land Plans Sheet No.	Plot Number on Land Plans	Extent, description and situation of land	Part 5 identifies land: (a) The acquisition of which is subject to special parliamentary procedure under particular circumstances (b) Which is special category land (meaning land which forms all or part of a common, open space, National Trust land held inalienably and fuel and field garden allotments) (c) Which is replacement land.	
			Category of Land	Name and address of those who owns, manages, maintains or has the benefit of the interest
4	4-97	No acquisition of 18080.82 square metres of woodland north of Holyrood Drive, Scunthorpe and utility poles, pylons and electricity cables <i>(HS356328 - Absolute Freehold)</i>	Open space	<p>Norinco Limited c/o Mike Walsh Estate Office Normanby Scunthorpe DN15 9HS (Org No. - 00566813) (in respect of freehold)</p> <p>Simon Raymond Ogg [REDACTED] (in respect of tenancy)</p> <p>Terranova Foods Limited Greencore Manton Wood Retford Road Manton Wood Enterprise Park Worksop S80 2RS (Org No. - 02674325) (in respect of access)</p>
6	6-7	No acquisition of 76848.69 square metres of shrubbery, woodland, grassland and public right of way (FLIX 175) south of Stather Road,	Open space	<p>Norinco Limited c/o Mike Walsh Estate Office Normanby Scunthorpe</p>

Land Plans Sheet No.	Plot Number on Land Plans	Extent, description and situation of land	Part 5 identifies land: (a) The acquisition of which is subject to special parliamentary procedure under particular circumstances (b) Which is special category land (meaning land which forms all or part of a common, open space, National Trust land held inalienably and fuel and field garden allotments) (c) Which is replacement land.	
			Category of Land	Name and address of those who owns, manages, maintains or has the benefit of the interest
		Flixborough, Scunthorpe and utility poles, pylon and electricity cables <i>(HS356328 - Absolute Freehold)</i>		DN15 9HS (Org No. - 00566813) (in respect of freehold) Simon Raymond Ogg  (in respect of tenancy) BOC Limited The Priestley Centre 10 Priestley Road The Surrey Research Park Guildford GU2 7XY (Org No. - 00337663) (in respect of access) Cadent Gas Limited Cadent Pilot Way Ansty Coventry CV7 9JU (Org No. - 10080864) (in respect of access)
6	6-8	No acquisition of 506.37 square metres of shrubbery and public right	Open space	North Lincolnshire Borough Council Church Square House 30-40 High Street

Land Plans Sheet No.	Plot Number on Land Plans	Extent, description and situation of land	Part 5 identifies land: (a) The acquisition of which is subject to special parliamentary procedure under particular circumstances (b) Which is special category land (meaning land which forms all or part of a common, open space, National Trust land held inalienably and fuel and field garden allotments) (c) Which is replacement land.	
			Category of Land	Name and address of those who owns, manages, maintains or has the benefit of the interest
		of way (FLIX 175) south of Stather Road, Flixborough, Scunthorpe <i>(HS124941 - Absolute Freehold)</i>		Scunthorpe DN15 6NL (in respect of freehold) BOC Limited The Priestley Centre 10 Priestley Road The Surrey Research Park Guildford GU2 7XY (Org No. - 00337663) (in respect of access)
6	6-50	No acquisition of 6336.67 square metres of woodland and public right of way (FLIX 177) north west of Moat Road, Scunthorpe <i>(HS124941 - Absolute Freehold)</i>	Open space	North Lincolnshire Borough Council Church Square House 30-40 High Street Scunthorpe DN15 6NL (in respect of freehold) Unknown (in respect of access on entry A3 on title HS124941)
6	6-51	Temporary use of 812.34 square metres of woodland north west of Moat Road, Scunthorpe <i>(HS124941 - Absolute Freehold)</i>	Open space	North Lincolnshire Borough Council Church Square House 30-40 High Street Scunthorpe DN15 6NL (in respect of freehold) Unknown (in respect of access on entry A3 on title HS124941)

Land Plans Sheet No.	Plot Number on Land Plans	Extent, description and situation of land	Part 5 identifies land: (a) The acquisition of which is subject to special parliamentary procedure under particular circumstances (b) Which is special category land (meaning land which forms all or part of a common, open space, National Trust land held inalienably and fuel and field garden allotments) (c) Which is replacement land.	
			Category of Land	Name and address of those who owns, manages, maintains or has the benefit of the interest
6	6-55	Permanent acquisition of 48.38 square metres of woodland west of Nisa Way, Scunthorpe <i>(Unregistered)</i>	Open space	Flixborough Wharf Limited Boothferry Terminal Bridge Street Goole DN14 5SS (Org No. - 01762380) (as reputed freeholder)
6	6-71	No acquisition of 489.90 square metres of woodland west of Nisa Way, Scunthorpe <i>(HS299866 - Absolute Freehold)</i>	Open space	North Lincolnshire Borough Council Church Square House 30-40 High Street Scunthorpe DN15 6NL (in respect of freehold) Flixborough Wharf Limited Boothferry Terminal Bridge Street Goole DN14 5SS (Org No. - 01762380) (in respect of access)
6	6-72	No acquisition of 19.86 square metres of woodland west of Nisa Way, Scunthorpe <i>(HS299866 - Absolute Freehold)</i>	Open space	North Lincolnshire Borough Council Church Square House 30-40 High Street Scunthorpe DN15 6NL (in respect of freehold) Flixborough Wharf Limited Boothferry Terminal Bridge Street Goole

Land Plans Sheet No.	Plot Number on Land Plans	Extent, description and situation of land	Part 5 identifies land: (a) The acquisition of which is subject to special parliamentary procedure under particular circumstances (b) Which is special category land (meaning land which forms all or part of a common, open space, National Trust land held inalienably and fuel and field garden allotments) (c) Which is replacement land.	
			Category of Land	Name and address of those who owns, manages, maintains or has the benefit of the interest
				DN14 5SS (Org No. - 01762380) (in respect of access)
6	6-74	Permanent acquisition of 19.49 square metres of grassland west of Nisa Way, Scunthorpe <i>(HS299866 - Absolute Freehold)</i>	Open space	North Lincolnshire Borough Council Church Square House 30-40 High Street Scunthorpe DN15 6NL (in respect of freehold) Flixborough Wharf Limited Boothferry Terminal Bridge Street Goole DN14 5SS (Org No. - 01762380) (in respect of access)
6	6-76	No acquisition of 72.06 square metres of grassland west of Nisa Way, Scunthorpe <i>(HS319351 - Absolute Freehold)</i>	Open space	Nisa Retail Limited Waldo Way Normanby Enterprise Park Scunthorpe DN15 9GE (Org No. - 00980790) (in respect of freehold) Flixborough Wharf Limited Boothferry Terminal Bridge Street Goole DN14 5SS (Org No. - 01762380)

Land Plans Sheet No.	Plot Number on Land Plans	Extent, description and situation of land	Part 5 identifies land: (a) The acquisition of which is subject to special parliamentary procedure under particular circumstances (b) Which is special category land (meaning land which forms all or part of a common, open space, National Trust land held inalienably and fuel and field garden allotments) (c) Which is replacement land.	
			Category of Land	Name and address of those who owns, manages, maintains or has the benefit of the interest
				(in respect of access)
6	6-78	No acquisition of 90.03 square metres of grassland west of Nisa Way, Scunthorpe <i>(HS319351 - Absolute Freehold)</i>	Open space	Nisa Retail Limited Waldo Way Normanby Enterprise Park Scunthorpe DN15 9GE (Org No. - 00980790) (in respect of freehold) Flixborough Wharf Limited Boothferry Terminal Bridge Street Goole DN14 5SS (Org No. - 01762380) (in respect of access)
6	6-79	No acquisition of 12.72 square metres of grassland west of Nisa Way, Scunthorpe <i>(HS357198 - Absolute Freehold)</i>	Open space	Norinco Limited c/o Mike Walsh Estate Office Normanby Scunthorpe DN15 9HS (Org No. - 00566813) (in respect of freehold)
6	6-80	No acquisition of 7.19 square metres of grassland west of Nisa Way, Scunthorpe <i>(Unregistered)</i>	Open space	Unknown (in respect of freehold)

Land Plans Sheet No.	Plot Number on Land Plans	Extent, description and situation of land	Part 5 identifies land: (a) The acquisition of which is subject to special parliamentary procedure under particular circumstances (b) Which is special category land (meaning land which forms all or part of a common, open space, National Trust land held inalienably and fuel and field garden allotments) (c) Which is replacement land.	
			Category of Land	Name and address of those who owns, manages, maintains or has the benefit of the interest
6	6-82	Permanent acquisition of 70.76 square metres of woodland north west of Moat Road, Scunthorpe <i>(HS124941 - Absolute Freehold)</i>	Open space	<p>North Lincolnshire Borough Council Church Square House 30-40 High Street Scunthorpe DN15 6NL (in respect of freehold)</p> <p>Unknown (in respect of mines and minerals)</p> <p>Unknown (in respect of access on entry A3 on title HS124941)</p>
9	9-8	New rights over 150.62 square metres of verge and public right of way (SCUN 175) north of A1077, Scunthorpe <i>(HS17522 - Absolute Freehold)</i>	Open space	<p>North Lincolnshire Borough Council Church Square House 30-40 High Street Scunthorpe DN15 6NL (in respect of freehold)</p> <p>Northern Powergrid (Yorkshire) Plc Lloyds Court 78 Grey Street Newcastle Upon Tyne NE1 6AF (Org No. - 04112320) (in respect of access)</p> <p>North Lincolnshire Borough Council Church Square House 30-40 High Street Scunthorpe DN15 6NL</p>

Land Plans Sheet No.	Plot Number on Land Plans	Extent, description and situation of land	Part 5 identifies land: (a) The acquisition of which is subject to special parliamentary procedure under particular circumstances (b) Which is special category land (meaning land which forms all or part of a common, open space, National Trust land held inalienably and fuel and field garden allotments) (c) Which is replacement land.	
			Category of Land	Name and address of those who owns, manages, maintains or has the benefit of the interest
				(in respect of public right of way)
9	9-9	Temporary use of 465.23 square metres of woodland, shrubbery and public right of way (SCUN 175) north of A1077, Scunthorpe <i>(HS17522 - Absolute Freehold)</i>	Open space	<p>North Lincolnshire Borough Council Church Square House 30-40 High Street Scunthorpe DN15 6NL (in respect of freehold)</p> <p>Northern Powergrid (Yorkshire) Plc Lloyds Court 78 Grey Street Newcastle Upon Tyne NE1 6AF (Org No. - 04112320) (in respect of access)</p> <p>North Lincolnshire Borough Council Church Square House 30-40 High Street Scunthorpe DN15 6NL (in respect of public right of way)</p>
9	9-10	Temporary use of 743.83 square metres of woodland and shrubbery north of A1077, Scunthorpe and electricity cables <i>(LL4193 - Absolute Freehold)</i>	Open space	<p>North Lincolnshire Borough Council Church Square House 30-40 High Street Scunthorpe DN15 6NL (in respect of freehold)</p> <p>Northern Powergrid (Yorkshire) Plc Lloyds Court 78 Grey Street</p>

Land Plans Sheet No.	Plot Number on Land Plans	Extent, description and situation of land	Part 5 identifies land: (a) The acquisition of which is subject to special parliamentary procedure under particular circumstances (b) Which is special category land (meaning land which forms all or part of a common, open space, National Trust land held inalienably and fuel and field garden allotments) (c) Which is replacement land.	
			Category of Land	Name and address of those who owns, manages, maintains or has the benefit of the interest
				<p>Newcastle Upon Tyne NE1 6AF (Org No. - 04112320) (in respect of access)</p> <p>Gleeson Regeneration Limited 6 Europa Court Sheffield Business Park Sheffield S9 1XE (Org No. - 03920096) (in respect of access)</p>
9	9-11	New rights over 77.31 square metres of verge north of A1077, Scunthorpe <i>(LL4193 - Absolute Freehold)</i>	Open space	<p>North Lincolnshire Borough Council Church Square House 30-40 High Street Scunthorpe DN15 6NL (in respect of freehold)</p> <p>Gleeson Regeneration Limited 6 Europa Court Sheffield Business Park Sheffield S9 1XE (Org No. - 03920096) (in respect of access)</p>
9	9-12	New rights over 86.66 square metres of verge north of A1077, Scunthorpe <i>(LL4193 - Absolute Freehold)</i>	Open space	<p>North Lincolnshire Borough Council Church Square House 30-40 High Street Scunthorpe DN15 6NL</p>

Land Plans Sheet No.	Plot Number on Land Plans	Extent, description and situation of land	Part 5 identifies land: (a) The acquisition of which is subject to special parliamentary procedure under particular circumstances (b) Which is special category land (meaning land which forms all or part of a common, open space, National Trust land held inalienably and fuel and field garden allotments) (c) Which is replacement land.	
			Category of Land	Name and address of those who owns, manages, maintains or has the benefit of the interest
				(in respect of freehold) Gleeson Regeneration Limited 6 Europa Court Sheffield Business Park Sheffield S9 1XE (Org No. - 03920096) (in respect of access)
9	9-38	No acquisition of 895.75 square metres of shrubbery north of A1077, Scunthorpe <i>(HS124941 - Absolute Freehold)</i>	Open space	North Lincolnshire Borough Council Church Square House 30-40 High Street Scunthorpe DN15 6NL (in respect of freehold) BOC Limited The Priestley Centre 10 Priestley Road The Surrey Research Park Guildford GU2 7XY (Org No. - 00337663) (in respect of access)
9	9-39	No acquisition of 35814.99 square metres of shrubbery and woodland north of A1077, Scunthorpe <i>(HS356328 - Absolute Freehold)</i>	Open space	Norinco Limited c/o Mike Walsh Estate Office Normanby Scunthorpe DN15 9HS (Org No. - 00566813)

Land Plans Sheet No.	Plot Number on Land Plans	Extent, description and situation of land	Part 5 identifies land: (a) The acquisition of which is subject to special parliamentary procedure under particular circumstances (b) Which is special category land (meaning land which forms all or part of a common, open space, National Trust land held inalienably and fuel and field garden allotments) (c) Which is replacement land.	
			Category of Land	Name and address of those who owns, manages, maintains or has the benefit of the interest
				<p>(in respect of freehold)</p> <p>Simon Raymond Ogg East Farm 26 High Street Flixborough Scunthorpe DN15 8RL</p> <p>(in respect of tenancy)</p> <p>BOC Limited The Priestley Centre 10 Priestley Road The Surrey Research Park Guildford GU2 7XY (Org No. - 00337663)</p> <p>(in respect of access)</p> <p>Cadent Gas Limited Cadent Pilot Way Ansty Coventry CV7 9JU (Org No. - 10080864)</p> <p>(in respect of access)</p> <p>Terranova Foods Limited Greencore Manton Wood Retford Road Manton Wood Enterprise Park Worksop S80 2RS</p>

Land Plans Sheet No.	Plot Number on Land Plans	Extent, description and situation of land	Part 5 identifies land: (a) The acquisition of which is subject to special parliamentary procedure under particular circumstances (b) Which is special category land (meaning land which forms all or part of a common, open space, National Trust land held inalienably and fuel and field garden allotments) (c) Which is replacement land.	
			Category of Land	Name and address of those who owns, manages, maintains or has the benefit of the interest
				(Org No. - 02674325) (in respect of access)
9	9-40	Temporary use of 1850.69 square metres of woodland, shrubbery, verge and public right of way (SCUN 175) south of A1077 and electricity cables <i>(HS186210 - Absolute Freehold)</i>	Open space	North Lincolnshire Borough Council Church Square House 30-40 High Street Scunthorpe DN15 6NL (in respect of freehold) Northern Powergrid (Yorkshire) Plc Lloyds Court 78 Grey Street Newcastle Upon Tyne NE1 6AF (Org No. - 04112320) (in respect of access)